





-  Edwards Aquifer Contributing Zone
-  Edwards Aquifer Recharge Zone
-  Carrizo-Wilcox Contributing Zone
-  Carrizo-Wilcox Recharge Zone

This map was developed by CAMPO for the purpose of aiding in regional transportation planning decisions and is not warranted for any other use. No warranty is made by CAMPO regarding its accuracy or completeness.

G:\2-Data_Development_and_Maintenance\200-GIS\Maps\2035 Plan Maps\Final Plan Maps\Map 14 Aquifer Recharge and Contributing Zones.mxd