








Legend

-  County Line
-  City Limits (Full Purpose)
-  Proposed SH 45
-  Proposed FM 1626
-  Water Quality Protection Lands
-  Recharge Zone
-  Contributing Zone