# E-Appendix: Plan Maps - Travis County

| | List of Maps |
|---|---|
| 1. | Change in Population Density 2010 to 2040 |
| 2. | Change in Employment Density 2010 to 2040 |
| 3. | CAMPO Centers |
| 4. | Road Types 2010 |
| 5. | Road Types 2040 |
| 6. | Congestion Management Process System |
| 7. | AM Total Delay (in vehicle-hours) |
| 8. | PM Total Delay (in vehicle-hours) |
| 9. | Public Transportation Providers |
| 10. | Bicycle Facilities |
| 11. | Pedestrian Facilities |
| 12. | Road Projects |
| 13. | Transit Projects |
| 14. | Smoothed Urbanized Areas and Clusters |
| 15. | Toll Roads, Managed Lanes, and ITS System |
| 16. | Deficient Bridges |
| 17. | Motor Vehicle Crashes 2011 to 2013 |
| 18. | Bicycle Crashes 2011 to 2013 |
| 19. | Pedestrian Crashes 2011 to 2013 |
| 20. | Wildfire Threat |
| 21. | Wildfire Ignition Density |
| 22. | Freight Corridors |
| 23. | Environmental Sensitivity Analysis with Historic Sites |
| 24. | Aquifer Recharge and Contributing Zones |
| 25. | FEMA Flood Plains |
| 26. | Parks and Conservation Areas |
| 27. | Soil Plasticity |
| 28. | Critical Assets |
| 29. | Environmental Justice Areas |
| 30. | Environmental Justice Areas with 2040 Roads |
| 31. | Environmental Justice Areas with 2040 Transit |
| 32. | Aging Population |
| 33. | Disability Population |
| 34. | Limited English Proficiency (LEP) Population |
| 35. | Illustrative Projects |

# Change in Population Density 2010 to 2040

Travis County
Date: 3/2/2015

BURNET
WILLIAMSON
TRAVIS
HAYS
BASTROP
CALDWELL

29
2243
183A
130
79
1431
95
45
973
2222
620
Lamar
290
71
360
1
183
2244
35
111
Lamar
71
130
Congress
290
45
2304
967
45
21
4
12
150
2001
130
20

0 1.25 2.5 5 7.5 10 Mi

This map was developed by CAMPO for the purpose of aiding in regional transportation planning decisions and is not warranted for any other use. CAMPO makes no guarantee regarding its accuracy or completeness. If you would like to receive the GIS layers found on this map send your request to: campo@campotexas.org.
Data Source: CAMPO

Author: GSG
Document Path: H:\Maps\2040 Plan Maps\Public Review Maps\Change in Population Density 2010 to 2040.mxd

**Change in Population Density (Persons per acre)**

- 0
- =>0 and <2
- =>2 and <5
- =>5 and <10
- =>10 and <20
- =>20

Bodies of Water

# Change in Employment Density 2010 to 2040

Travis County
Date: 3/10/2015

BURNET
WILLIAMSON
TRAVIS
HAYS
BASTROP
CALDWELL

29
2243
183A
130
79
1431
95
45
973
Lamar
2222
620
290
71
360
1
2244
183
35
111
Lamar
71
130
Congress
290
45
2304
967
45
21
4
12
150
2001
130
20

0 1.25 2.5 5 7.5 10 Mi

This map was developed by CAMPO for the purpose of aiding in regional transportation planning decisions and is not warranted for any other use. CAMPO makes no guarantee regarding its accuracy or completeness. If you would like to receive the GIS layers found on this map send your request to: campo@campotexas.org.
Data Source: CAMPO

Author: GSG
Document Path: H:\Maps\2040 Plan Maps\Public Review Maps\Change in Employment Density 2010 to 2040.mxd

**Change in Employment Density (Employees per acre)**

- 0
- >0 and <2
- >2 and <5
- >5 and <10
- >10 and <20
- >20

Bodies of Water

# CAMPO Centers

Travis County
Date: 2/20/2015

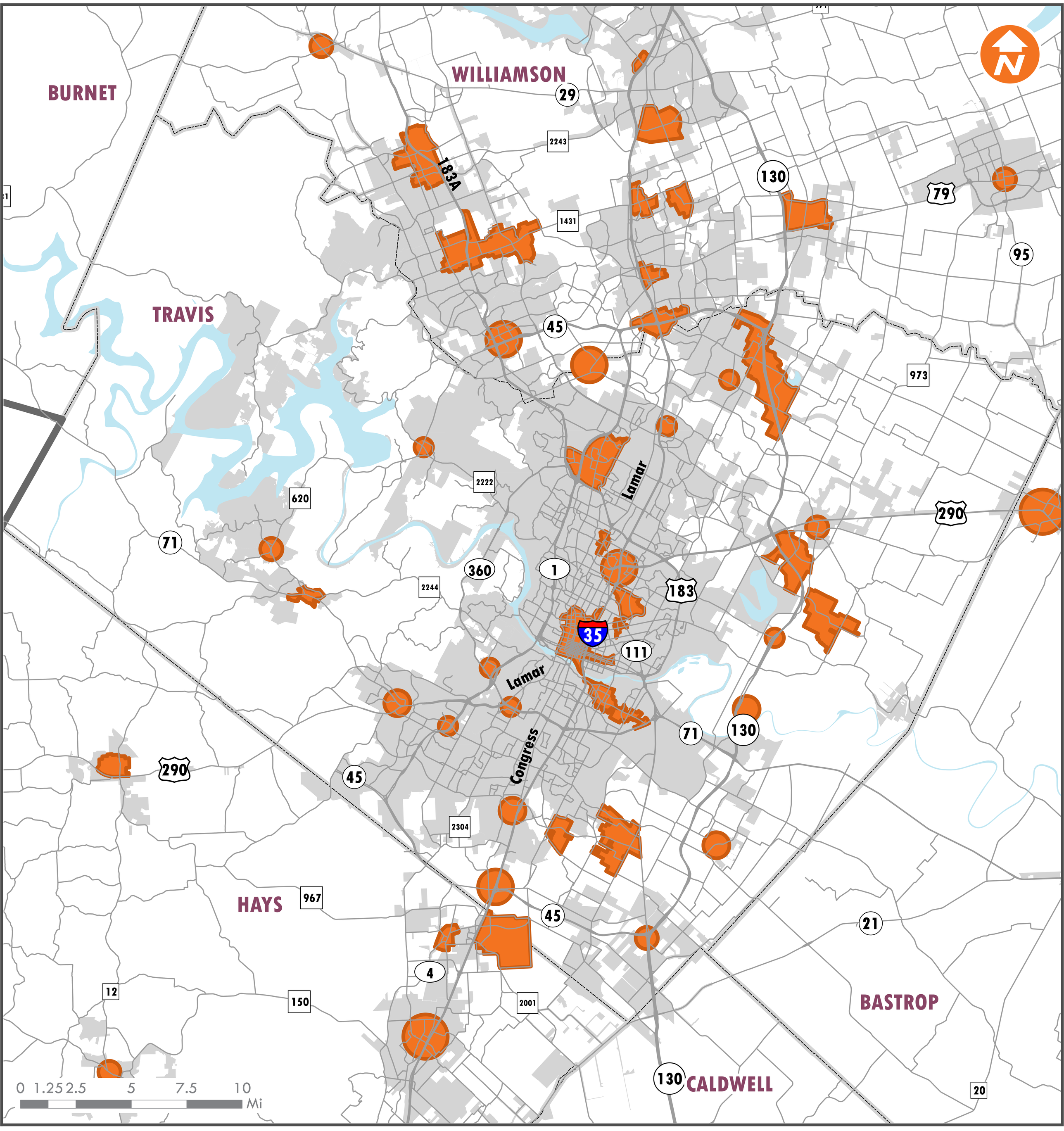


This map was developed by CAMPO for the purpose of aiding in regional transportation planning decisions and is not warranted for any other use. CAMPO makes no guarantee regarding its accuracy or completeness. If you would like to receive the GIS layers found on this map send your request to: campo@campotexas.org.
Data Source: CAMPO

Author: GSG
Document Path: H:\Maps\2040 Plan Maps\Public Review Maps\CAMPO Centers.mxd

2040 Plan Centers
City Limits

# Road Types 2010

Travis County
Date: 4/7/2015

BURNET
WILLIAMSON
TRAVIS
HAYS
CALDWELL
BASTROP
29
2243
183A
130
79
1431
95
45
973
620
2222
Lamar
290
71
360
1
183
2244
35
111
Lamar
71
130
Congress
290
45
2304
967
45
21
4
12
150
2001
130
20
0 1.25 2.5 5 7.5 10
Mi

This map was developed by CAMPO for the purpose of aiding in regional transportation planning decisions and is not warranted for any other use. CAMPO makes no guarantee regarding its accuracy or completeness. If you would like to receive the GIS layers found on this map send your request to: campo@campotexas.org.
Data Source: CAMPO

**Road Type**

- Interstate
- Freeway/Expressway
- Tolled
- Principal Arterial
- Minor Arterial
- Collector
- Local
- Ramp/Frontage/Direct Connector
- City Limits

Author: GSG
Document Path: H:\Maps\2040 Plan Maps\Public Review Maps\Road Types 2010 2040.mxd

# Road Types 2040

Travis County
Date: 4/7/2015

BURNET
WILLIAMSON
TRAVIS
HAYS
BASTROP
CALDWELL
29
2243
1431
183A
130
79
95
45
973
2222
620
290
71
360
1
183
35
111
Lamar
Congress
2244
2304
967
21
4
2001
150
12
20

0 1.25 2.5 5 7.5 10 Mi

This map was developed by CAMPO for the purpose of aiding in regional transportation planning decisions and is not warranted for any other use. CAMPO makes no guarantee regarding its accuracy or completeness. If you would like to receive the GIS layers found on this map send your request to: campo@campotexas.org.
Data Source: CAMPO

Author: GSG
Document Path: H:\Maps\2040 Plan Maps\Public Review Maps\Road Types 2010 2040.mxd

**Road Type**

- Interstate
- Freeway/Expressway
- Tolled
- Principal Arterial
- Minor Arterial
- Collector
- Local
- Ramp/Frontage/Direct Connector
- City Limits

# Congestion Management Process System

Travis County
Date: 2/20/2015

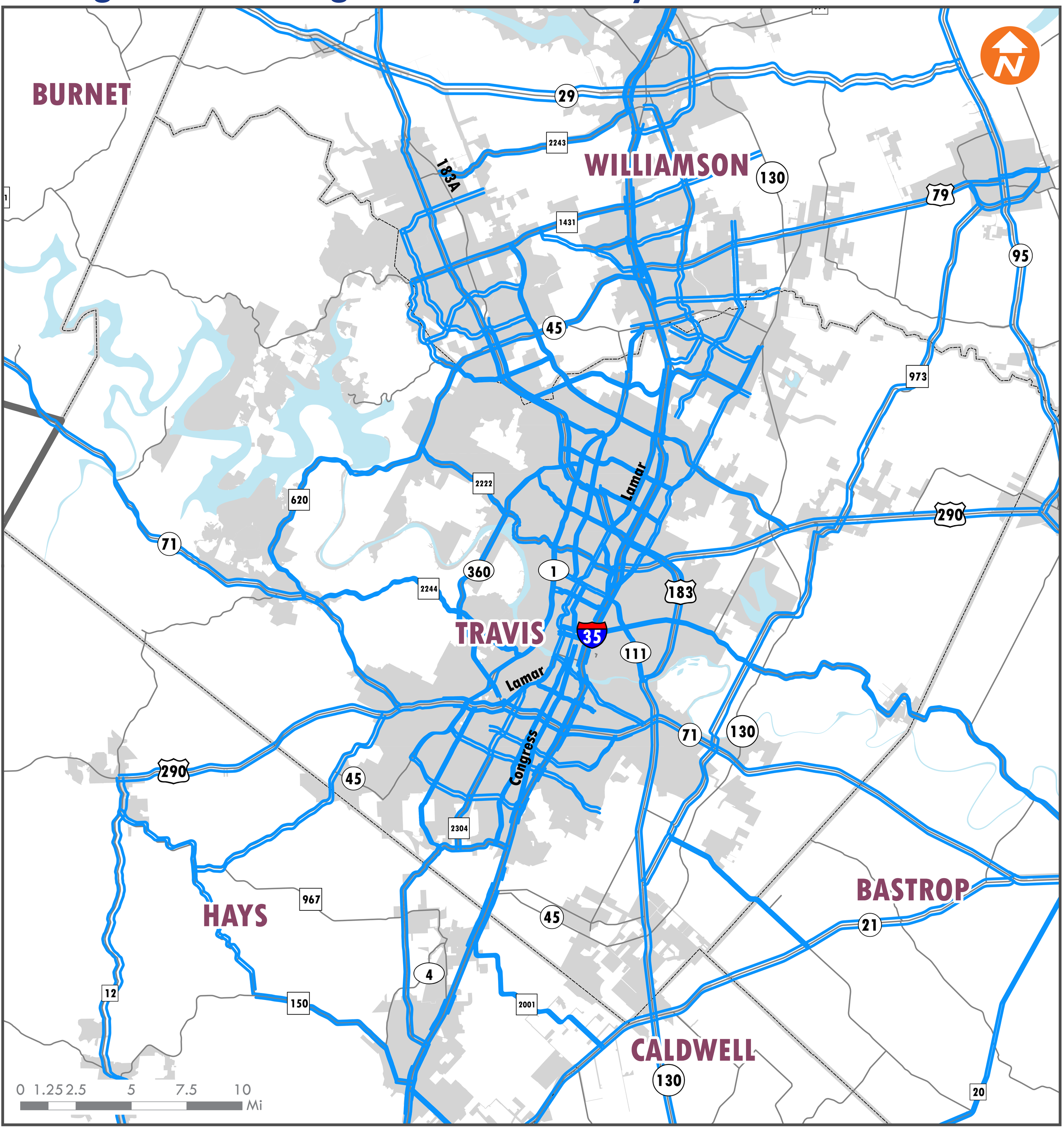


This map was developed by CAMPO for the purpose of aiding in regional transportation planning decisions and is not warranted for any other use. CAMPO makes no guarantee regarding its accuracy or completeness. If you would like to receive the GIS layers found on this map send your request to: campo@campotexas.org.
Data Source: TTI

Author: GSG
Document Path: H:\Maps\2040 Plan Maps\Public Review Maps\Congestion Management Process System.mxd

CMP (Congestion Management Process) Roads
City Limits

# AM Total Delay (in vehicle-hours)

Travis County
Date: 2/20/2015

BURNET
WILLIAMSON
TRAVIS
HAYS
CALDWELL
BASTROP

29
2243
183A
130
79
1431
95
45
973
2222
620
Lamar
290
71
360
1
2244
183
35
111
Lamar
Congress
71
130
290
45
2304
967
45
21
4
12
150
2001
130
20

0 1.25 2.5 5 7.5 10 Mi

This map was developed by CAMPO for the purpose of aiding in regional transportation planning decisions and is not warranted for any other use. CAMPO makes no guarantee regarding its accuracy or completeness. If you would like to receive the GIS layers found on this map send your request to: campo@campotexas.org.
Data Source: TTI

Author: GSG
Document Path: H:\Maps\2040 Plan Maps\Public Review Maps\AM PM Total Delay Per Mile.mxd

**Vehicle-Hours**

- < 5
- => 5 and < 10
- => 10 and < 20
- => 20 and < 40
- => 40 and < 80
- => 80
- City Limits

# PM Total Delay (in vehicle-hours)

Travis County
Date: 2/20/2015

BURNET
WILLIAMSON
TRAVIS
HAYS
CALDWELL
BASTROP

29
2243
183A
1431
130
79
95
45
973
2222
620
Lamar
290
71
360
1
2244
183
35
111
Lamar
Congress
71
130
290
45
2304
967
45
21
4
12
150
2001
130
20

0 1.25 2.5 5 7.5 10 Mi

This map was developed by CAMPO for the purpose of aiding in regional transportation planning decisions and is not warranted for any other use. CAMPO makes no guarantee regarding its accuracy or completeness. If you would like to receive the GIS layers found on this map send your request to: campo@campotexas.org.
Data Source: TTI

Author: GSG
Document Path: H:\Maps\2040 Plan Maps\Public Review Maps\AM PM Total Delay Per Mile.mxd

**Vehicle-Hours**

- < 5
- => 5 and < 10
- => 10 and < 20
- => 20 and < 40
- => 40 and < 80
- => 80
- City Limits

# Public Transportation Providers

Travis County
Date: 5/5/2015

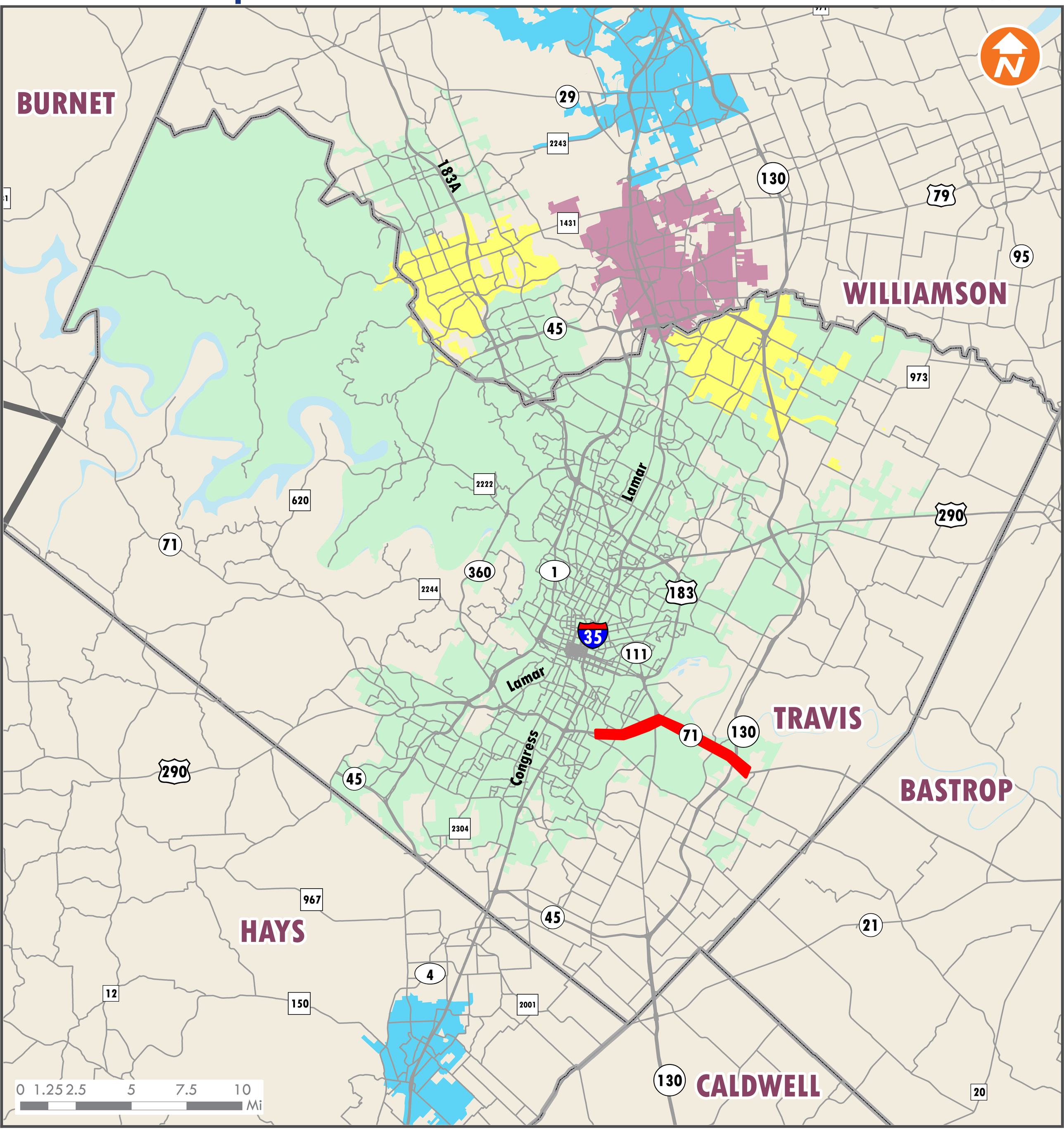


This map was developed by CAMPO for the purpose of aiding in regional transportation planning decisions and is not warranted for any other use. CAMPO makes no guarantee regarding its accuracy or completeness. If you would like to receive the GIS layers found on this map send your request to: campo@campotexas.org.
Data Source: Captial Metro, TTI

Author: GSG
Document Path: Z:\2-Data_Development_and_Maintenance\200-GIS\Maps\2040 Plan Maps(MXDs)\Public Review Maps\Public Transportation Prov

- Urban: Round Rock Demand Response
- Small Urban: San Marcos Transit (CARTS)
- Service Gap
- Urban: Capital Metro - Contract for CARTS Service
- Del Valle Flex Route
- CAMPO Boundary
- Rural: CARTS Area

# Bicycle Facilities 2012

Travis County
Date: 4/8/2015

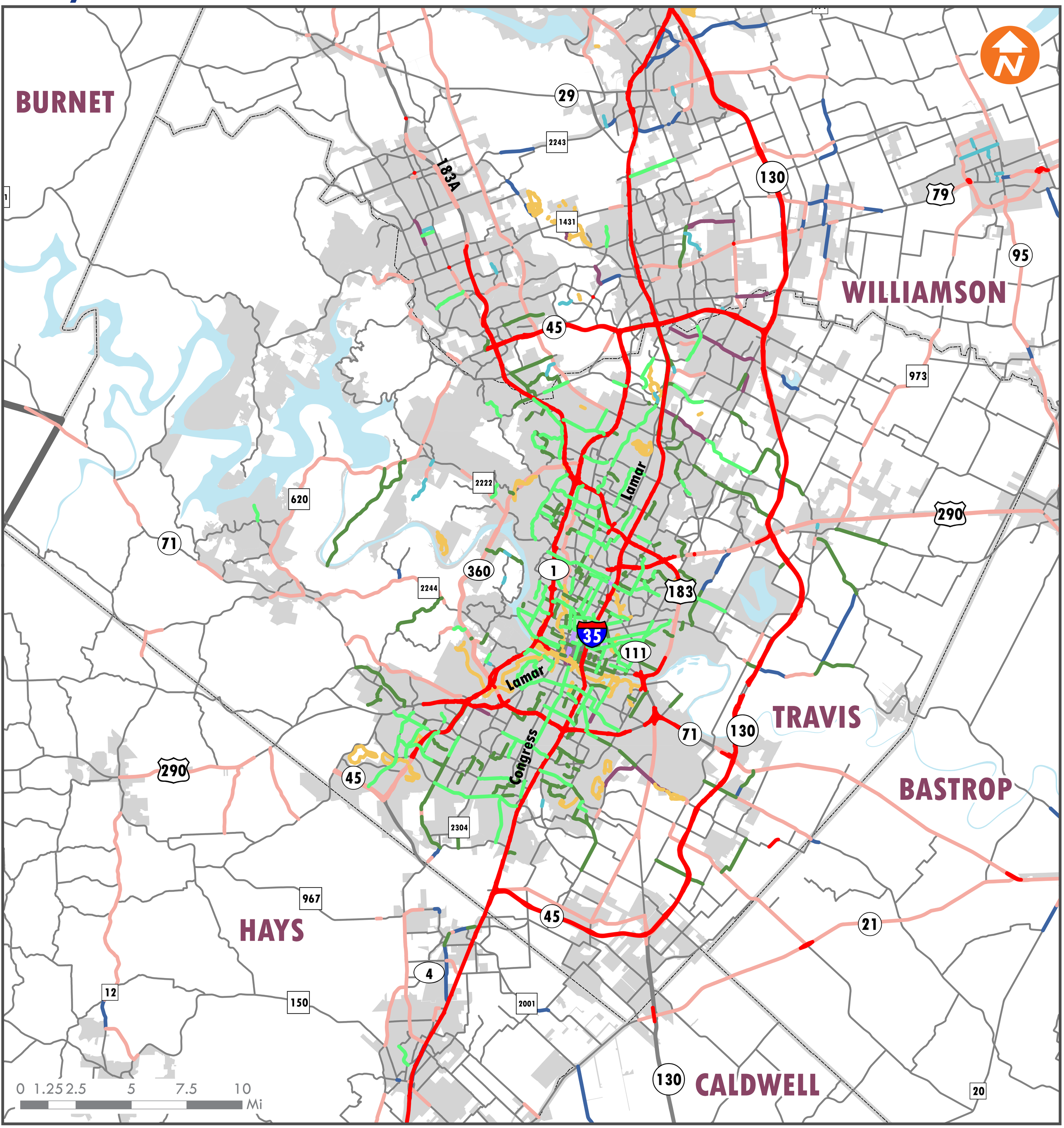


This map was developed by CAMPO for the purpose of aiding in regional transportation planning decisions and is not warranted for any other use. CAMPO makes no guarantee regarding its accuracy or completeness. If you would like to receive the GIS layers found on this map send your request to: campo@campotexas.org.

Data Source: CAMPO

Author: GSG

Document Path: H:\Maps\2040 Plan Maps\Public Review Maps\Bicycle Facilities.mxd

**Bicycle Facility**

- Bike Lane
- Bike/Ped Prohibited
- Shared Lane (No Provisions)
- Shared Lane (Wide Outer Lane)
- Shared Lane (With Provisions)
- Shared Use Path (Independent ROW)
- Shared Use Path (Sidepath)
- Shoulder
- Shoulder (Non-Compliant)
- City Limits

# Pedestrian Facilities 2012

Travis County
Date: 4/8/2015

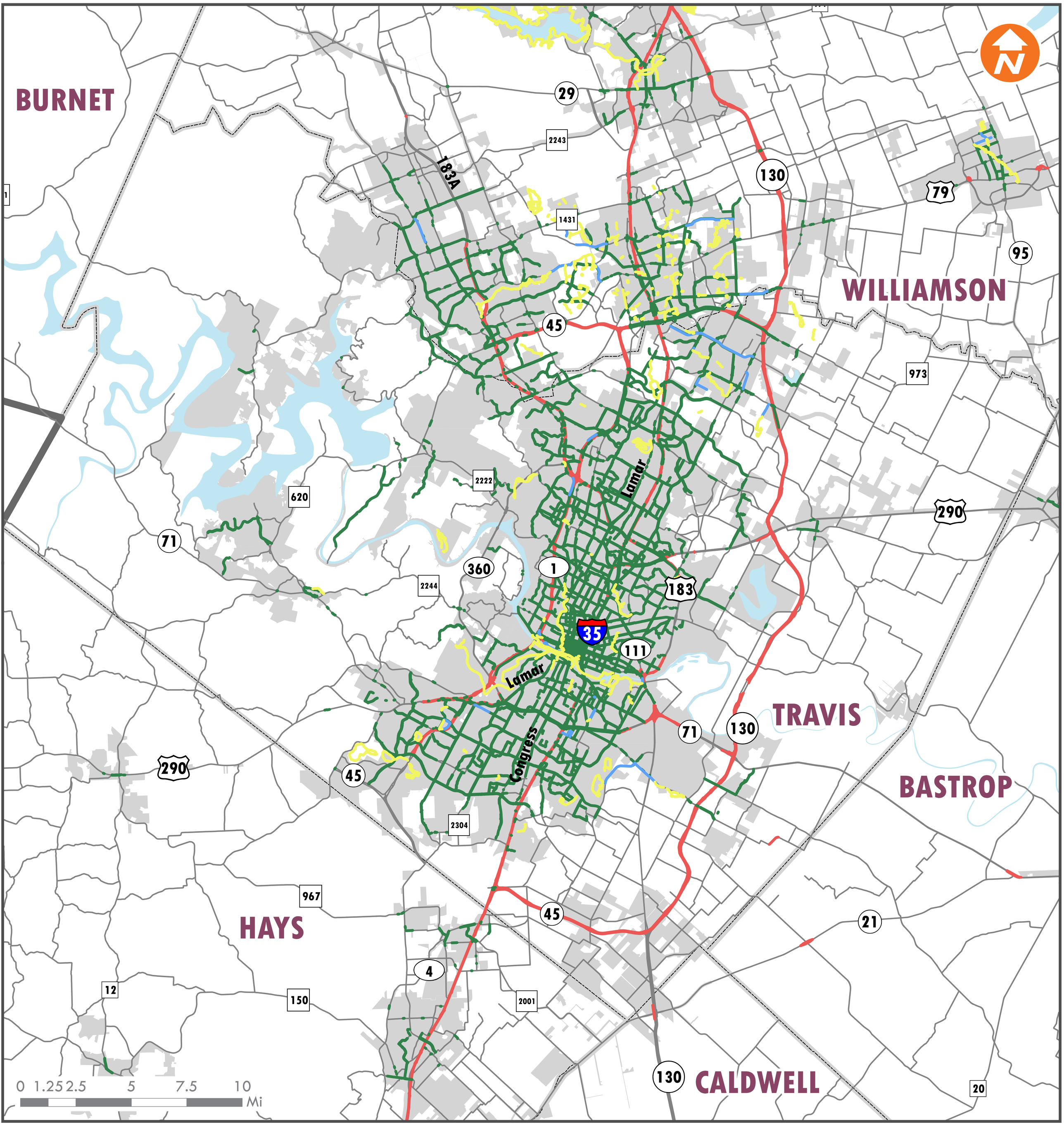


This map was developed by CAMPO for the purpose of aiding in regional transportation planning decisions and is not warranted for any other use. CAMPO makes no guarantee regarding its accuracy or completeness. If you would like to receive the GIS layers found on this map send your request to: campo@campotexas.org.
Data Source: CAMPO

Author: GSG
Document Path: H:\Maps\2040 Plan Maps\Public Review Maps\Pedestrian Facilities.mxd

**Pedestrian Facility**

- Bike/Ped Prohibited
- Shared Use Path (Independent ROW)
- Shared Use Path (Sidepath)
- Sidewalk
- City Limits

# Road Projects 2040 with Centers

Travis County
Date: 9/8/2015

BURNET
WILLIAMSON
TRAVIS
HAYS
CALDWELL
BASTROP

29
2243
183A
1431
130
79
95
45
973
620
2222
Lamar
290
71
360
1
2244
183
35
111
Lamar
Congress
71
130
290
45
2304
967
45
21
4
2001
12
150
130
20

0 1.25 2.5 5 7.5 10 Mi

This map was developed by CAMPO for the purpose of aiding in regional transportation planning decisions and is not warranted for any other use. CAMPO makes no guarantee regarding its accuracy or completeness. If you would like to receive the GIS layers found on this map send your request to: campo@campotexas.org.
Data Source: CAMPO

Author: GSG
Document Path: H:\Maps\2040 Plan Maps\Revised Plan Maps\CAMPO 2040 Plan Road Projects with Centers.mxd

Committed
Design
Local
Preferred
2040 Plan Centers

CAMPO

# 2040 Transit with Centers

Travis County
Date: 9/24/2015

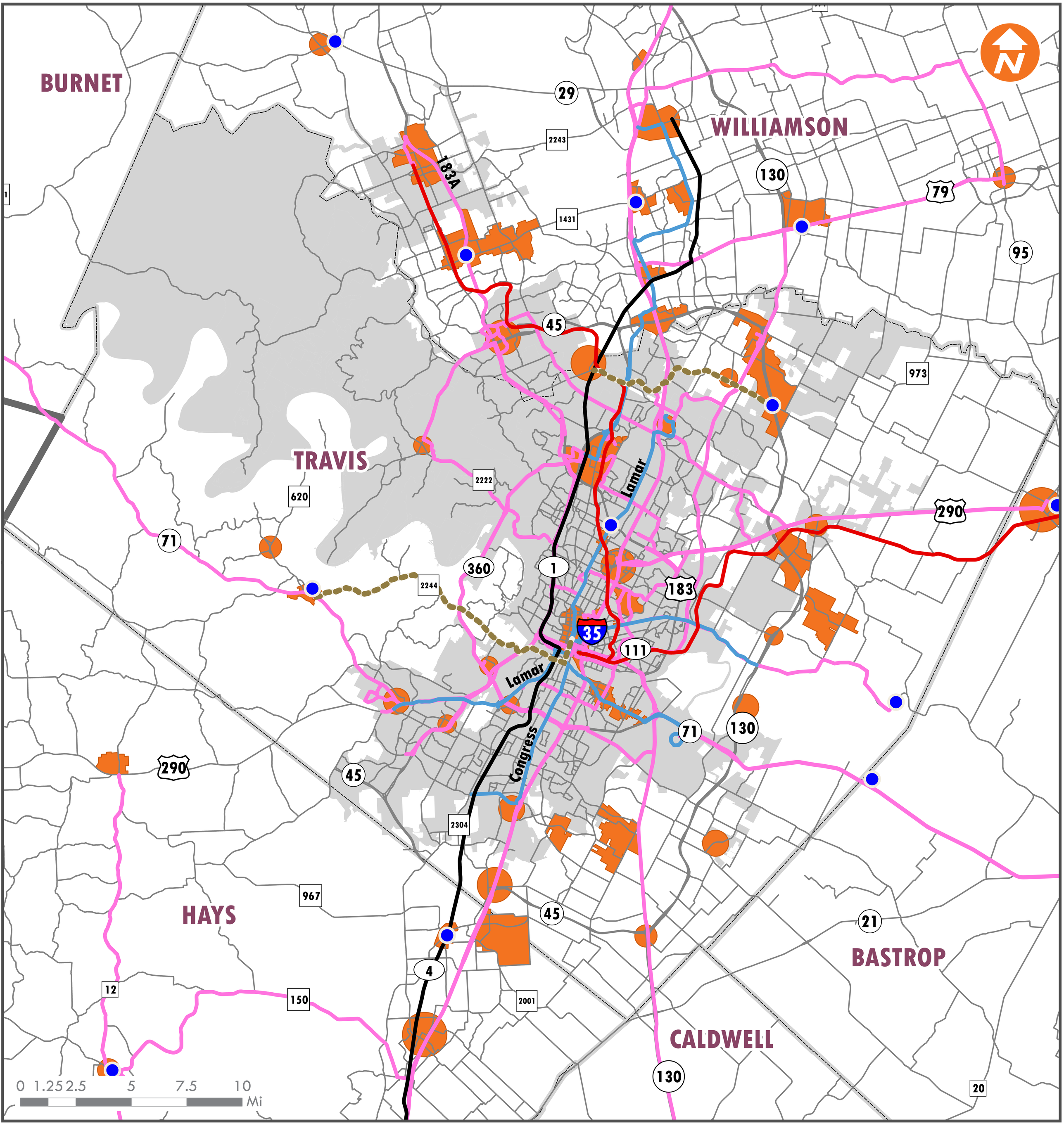


This map was developed by CAMPO for the purpose of aiding in regional transportation planning decisions and is not warranted for any other use. CAMPO makes no guarantee regarding its accuracy or completeness. If you would like to receive the GIS layers found on this map send your request to: campo@campotexas.org.
Data Source: CAMPO

Author: GSG
Document Path: H:\Maps\2040 Plan Maps\Public Review Maps\Transit Projects 2040 with Centers_09242015.mxd

- Commuter Rail
- Rapid Bus
- Future Concept
- Transit Center/Park & Ride
- Intercity Rail
- 2040 Plan Centers
- Express Bus
- CMTA Service Area

CAMPO

# Smoothed Urbanized Areas and Clusters

Travis County
Date: 2/23/2015

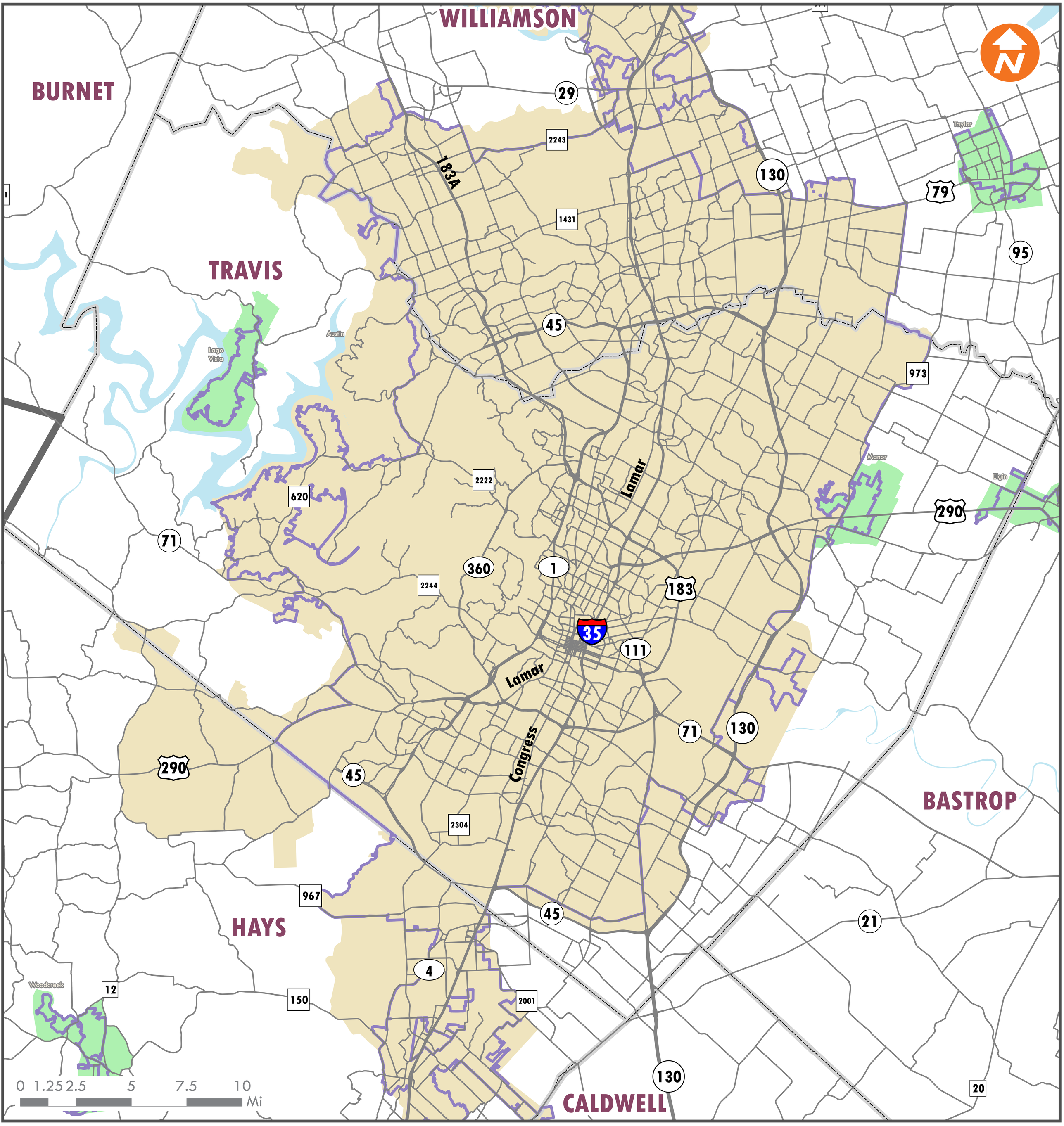


This map was developed by CAMPO for the purpose of aiding in regional transportation planning decisions and is not warranted for any other use. CAMPO makes no guarantee regarding its accuracy or completeness. If you would like to receive the GIS layers found on this map send your request to: campo@campotexas.org.

Data Source: CAMPO, Census Bureau

Author: GSG

Document Path: H:\Maps\2040 Plan Maps\Public Review Maps\Smoothed Urbanized Areas and Clusters.mxd

Census Urbanized Areas and Clusters

**Smoothed Version by Type**

Urbanized Area

Urbanized Cluster

# Toll Roads, Managed Lanes, and ITS System

Travis County
Date: 2/25/2015

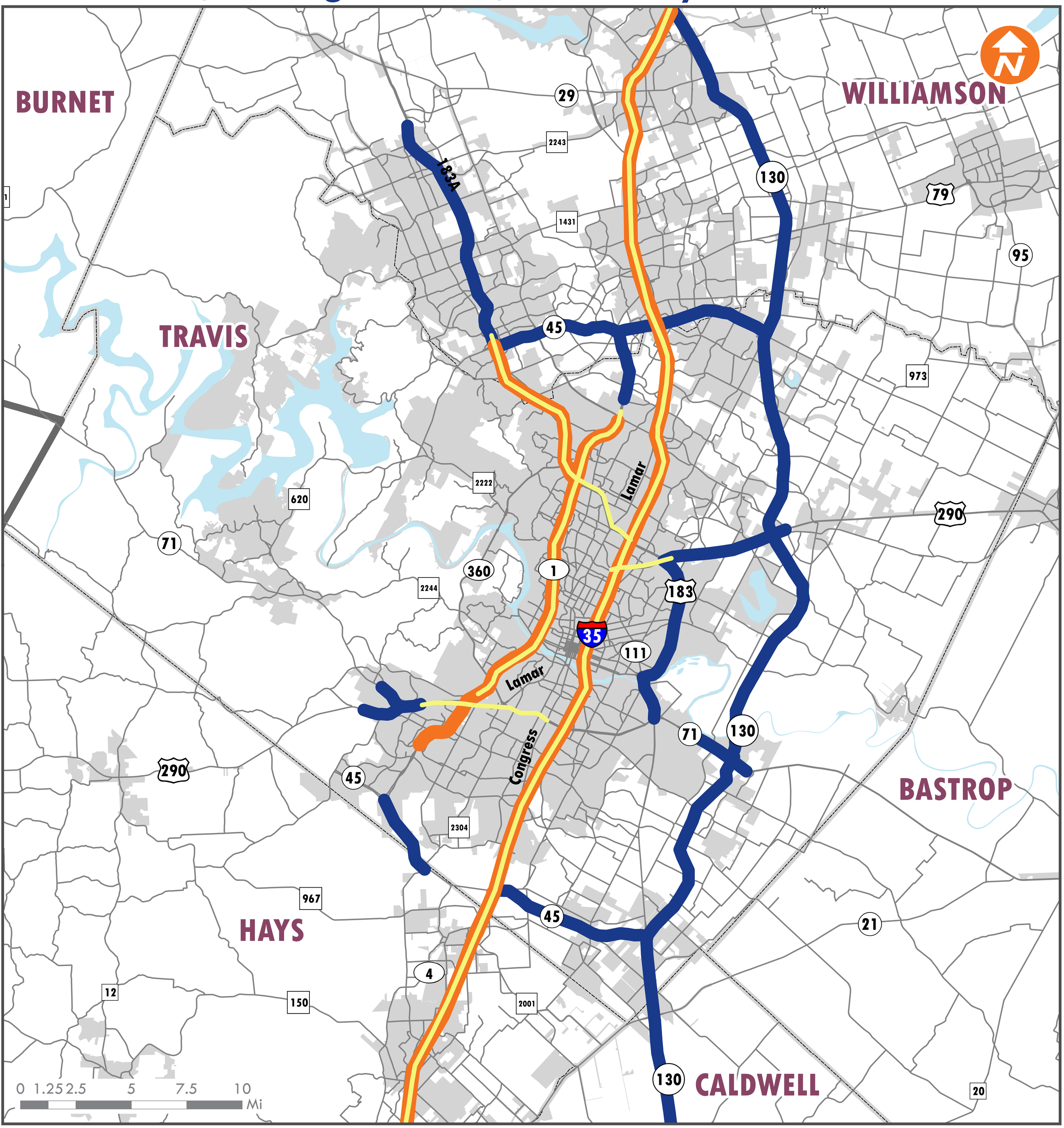


This map was developed by CAMPO for the purpose of aiding in regional transportation planning decisions and is not warranted for any other use. CAMPO makes no guarantee regarding its accuracy or completeness. If you would like to receive the GIS layers found on this map send your request to: campo@campotexas.org.
Data Source: CAMPO

Author: GSG
Document Path: H:\Maps\2040 Plan Maps\Public Review Maps\Toll Roads, Managed Lanes, and ITS System.mxd

ITS System
Tolled Express Lanes
Tolled Highways
City Limits

# Deficient Bridges

Travis County
Date: 2/23/2015

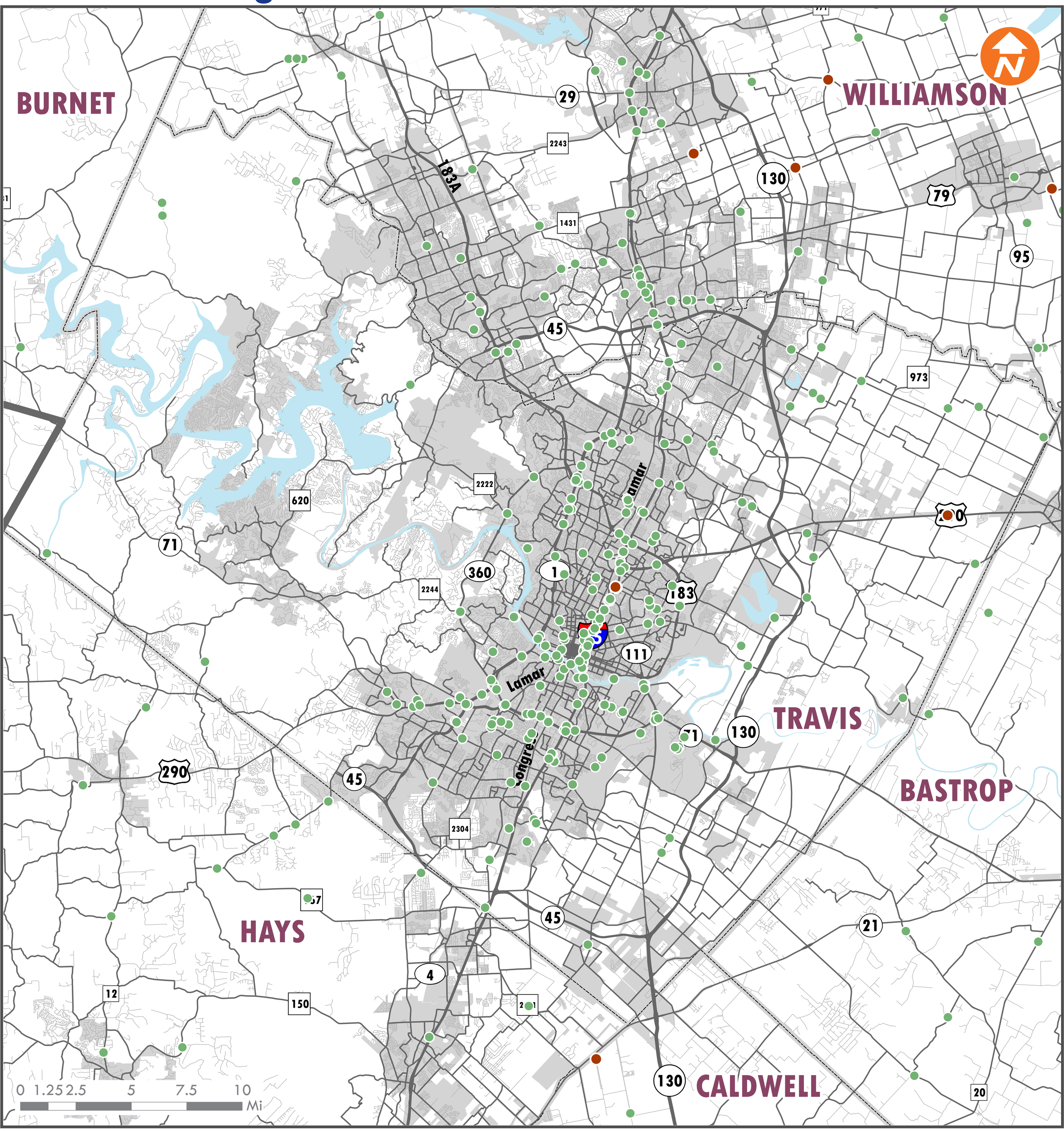


This map was developed by CAMPO for the purpose of aiding in regional transportation planning decisions and is not warranted for any other use. CAMPO makes no guarantee regarding its accuracy or completeness. If you would like to receive the GIS layers found on this map send your request to: campo@campotexas.org.
Data Source: TxDOT

Author: GSG
Document Path: H:\Maps\2040 Plan Maps\Public Review Maps\Deficient Bridges.mxd

**Bridge Category**

- Fuctionally Obsolete
- Structurally Deficient
- City Limits

# Motor Vehicle Crashes 2011 to 2013

Travis County
Date: 2/23/2015

BURNET
WILLIAMSON
TRAVIS
HAYS
BASTROP
CALDWELL

29
2243
183A
130
79
95
45
973
2222
620
290
71
260
183
Lamar
Congress
Mopac
967
21
4
12
150
2001
20

0 1.25 2.5 5 7.5 10 Mi

This map was developed by CAMPO for the purpose of aiding in regional transportation planning decisions and is not warranted for any other use. CAMPO makes no guarantee regarding its accuracy or completeness. If you would like to receive the GIS layers found on this map send your request to: campo@campotexas.org.
Data Source: TxDOT

Author: GSG
Document Path: H:\Maps\2040 Plan Maps\Public Review Maps\Motor Vehicle Crashes 2011 to 2013.mxd

**Crash Severity**

- Killed
- Incapacitating
- Non-Incapacitating
- Possible Injury
- Unknown
- Not Injured
- City Limits

# Bicycle Crashes 2011 to 2013

Travis County
Date: 2/23/2015

BURNET
WILLIAMSON
TRAVIS
HAYS
CALDWELL
BASTROP

29
2243
183A
130
79
1431
95
45
973
2222
620
Lamar
290
71
360
1
183
2244
35
111
Lamar
Congress
71
130
290
45
2304
967
45
21
4
12
150
2001
130
20

0 1.25 2.5 5 7.5 10 Mi

This map was developed by CAMPO for the purpose of aiding in regional transportation planning decisions and is not warranted for any other use. CAMPO makes no guarantee regarding its accuracy or completeness. If you would like to receive the GIS layers found on this map send your request to: campo@campotexas.org.
Data Source: TxDOT

Author: GSG
Document Path: H:\Maps\2040 Plan Maps\Public Review Maps\Bicycle Crashes 2011 to 2013.mxd

**Crash Severity**

- Fatal (9 ct.)
- Incapacitating Injury (119 ct.)
- Non-Incapacitating Injury (635 ct.)
- Possible Injury (229 ct.)
- Unknown (0 ct.)
- Not Injured (66 ct.)
- City Limits

# Pedestrian Crashes 2011 to 2013

Travis County
Date: 2/23/2015

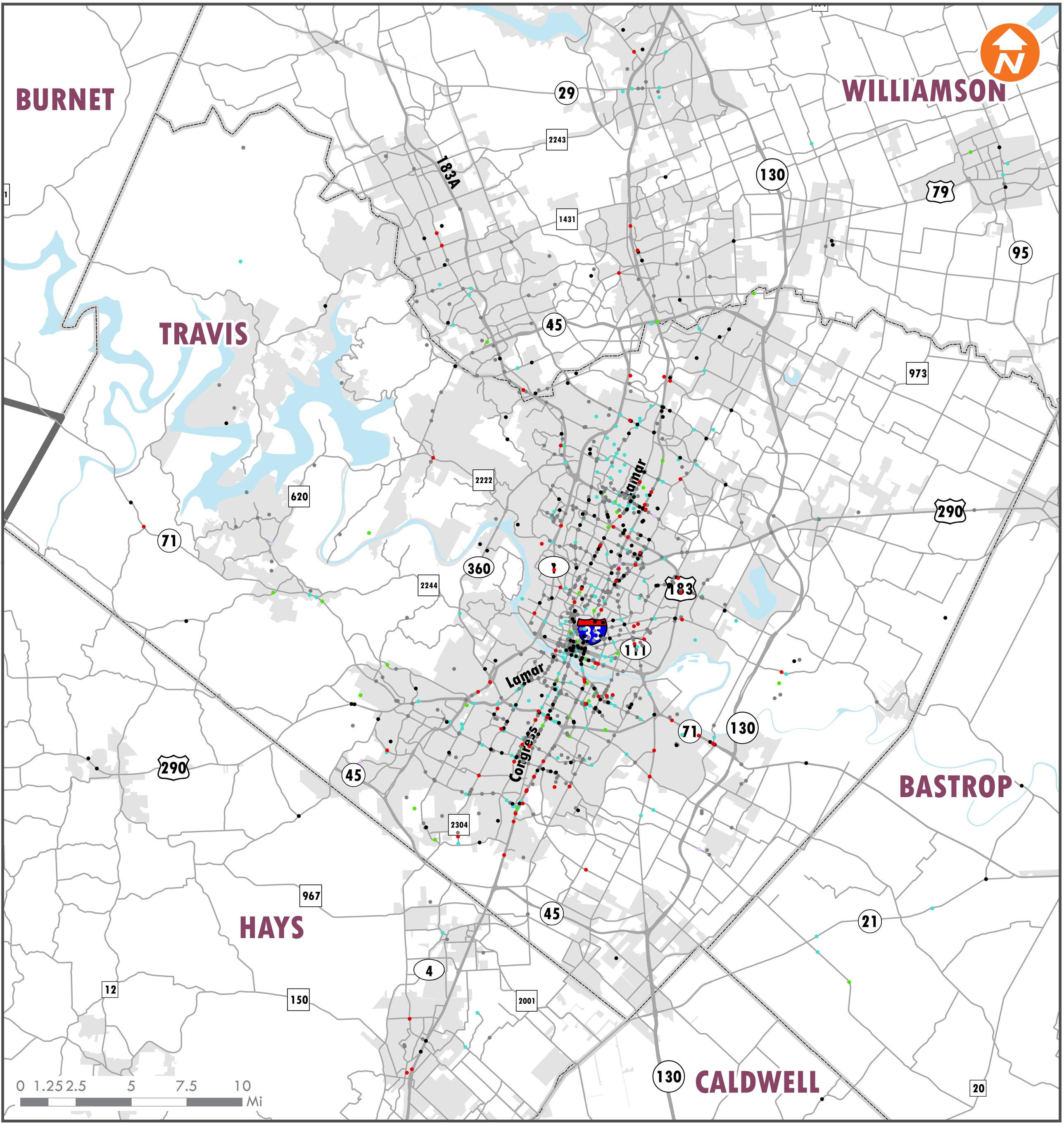


This map was developed by CAMPO for the purpose of aiding in regional transportation planning decisions and is not warranted for any other use. CAMPO makes no guarantee regarding its accuracy or completeness. If you would like to receive the GIS layers found on this map send your request to: campo@campotexas.org.
Data Source: TxDOT

Author: GSG
Document Path: H:\Maps\2040 Plan Maps\Public Review Maps\Pedestrian Crashes 2011 to 2013.mxd

**Crash Severity**

- Fatal (86 ct.)
- Incapacitating Injury (216 ct.)
- Non-Incapacitating Injury (682 ct.)
- Possible Injury (269 ct.)
- Unknown (9 ct.)
- Not Injured (61 ct.)
- City Limits

# Wildfire Threat

Travis County
Date: 2/24/2015

BURNET
WILLIAMSON
TRAVIS
HAYS
BASTROP
CALDWELL

29
2243
183A
130
79
1431
95
45
973
2222
620
Lamar
290
71
360
1
183
2244
35
111
Lamar
71
130
Congress
290
45
2304
967
45
21
4
12
150
2001
130
20

0 1.25 2.5 5 7.5 10 Mi

This map was developed by CAMPO for the purpose of aiding in regional transportation planning decisions and is not warranted for any other use. CAMPO makes no guarantee regarding its accuracy or completeness. If you would like to receive the GIS layers found on this map send your request to: campo@campotexas.org.

Data Source: Texas A&M Forest Service

Author: GSG

Document Path: H:\Maps\2040 Plan Maps\Public Review Maps\Wildfire_Threat.mxd

- 1 (Low)
- 2
- 3 (Moderate)
- 4
- 5 (High)
- 6
- 7 (Very High)

# Wildfire Ignition Density 2005 to 2009

Travis County
Date: 4/8/2015

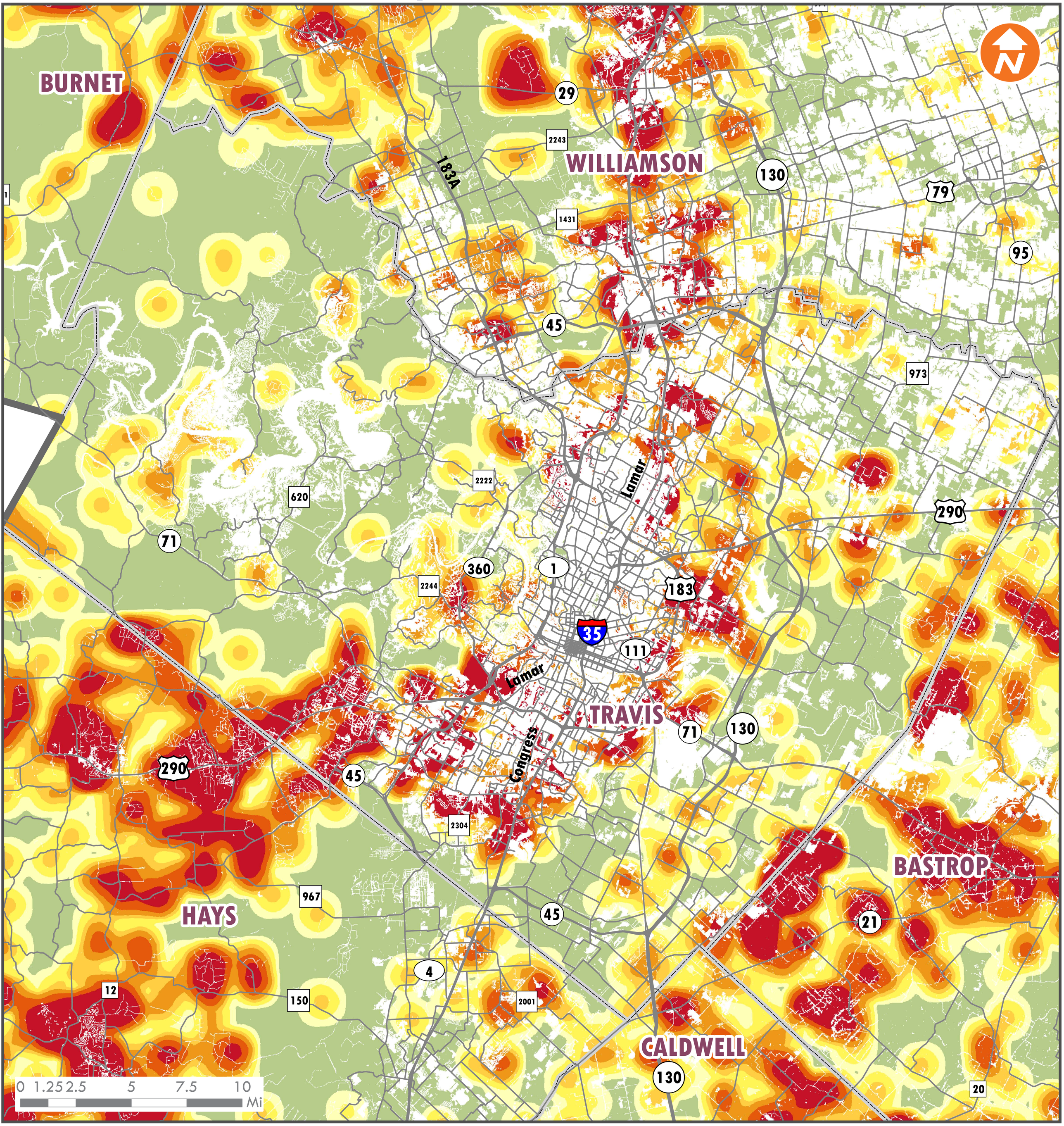


This map was developed by CAMPO for the purpose of aiding in regional transportation planning decisions and is not warranted for any other use. CAMPO makes no guarantee regarding its accuracy or completeness. If you would like to receive the GIS layers found on this map send your request to: campo@campotexas.org.
Data Source: Texas A&M Forest Service, Wildfire Risk Assessment

- 1 (Low)
- 2
- 3 (Moderate)
- 4
- 5 (High)
- 6
- 7 (Very High)

Author: GSG
Document Path: H:\Maps\2040 Plan Maps\Public Review Maps\Wildfire Ignition Density.mxd

# Freight Corridors

Travis County
Date: 2/24/2015

BURNET
WILLIAMSON
TRAVIS
HAYS
BASTROP
CALDWELL

29
2243
183A
130
79
1431
95
45
973
620
2222
Lamar
290
71
360
1
2244
183
35
111
Lamar
71
130
Congress
290
45
2304
967
45
21
4
12
150
2001
130
20

0 1.25 2.5 5 7.5 10
Mi

This map was developed by CAMPO for the purpose of aiding in regional transportation planning decisions and is not warranted for any other use. CAMPO makes no guarantee regarding its accuracy or completeness. If you would like to receive the GIS layers found on this map send your request to: campo@campotexas.org.
Data Sources: CAPCOG, TxDOT, CMTA, NTAD

Author: GSG
Document Path: H:\Maps\2040 Plan Maps\Public Review Maps\Freight Corridors.mxd

**(Million Gross Ton-Miles per Mile (MGT/M)) Truck_Volumes**

- < 5 MGT/M
- 5 - 10 MGT/M
- 10.1 - 20 MGT/M
- 20.1 - 40 MGT/M

- 100 - 1,000
- 1,001 - 5,000
- 5,001 - 10,000
- > 10,000

- Intermodal Facilities
- Cities
- Lakes/Rivers

# Environmental Sensitivity Analysis with Historic Sites

Travis County
Date: 4/8/2015

BURNET
WILLIAMSON
TRAVIS
HAYS
BASTROP
CALDWELL
35
Lamar
Congress
183A

This map was created as part of the statewide TxDOT Baseline Analysis project. The state is divided into 250 meter square grid cells. 14 factors were calculated for each cell: stream density, impaired waters, flood plain, ozone nonattainment status, hazardous waste facilities, managed lands, agricultural lands, wetlands, wildlife habitat, federal and state threatened and endangered species, ecologically significant stream segments and a total sum. This map represents the total sum for each cell, ranked by sensitivity.

0 1.25 2.5 5 7.5 10 Mi

This map was developed by CAMPO for the purpose of aiding in regional transportation planning decisions and is not warranted for any other use. CAMPO makes no guarantee regarding its accuracy or completeness. If you would like to receive the GIS layers found on this map send your request to: campo@campotexas.org.

Data Source: TxDOT, Texas Historical Commission

Author: GSG

Document Path: H:\Maps\2040 Plan Maps\Public Review Maps\Environmental Sensitivity Analysis with Historic Sites.mxd

**GISST: Sum Score**

- 13 - 23: low concern
- 24 - 28
- 29 - 33: medium concern
- 34 - 37
- 38 - 50: high concern

- Historic Places

# Aquifer Recharge and Contributing Zones

Travis County
Date: 4/8/2015

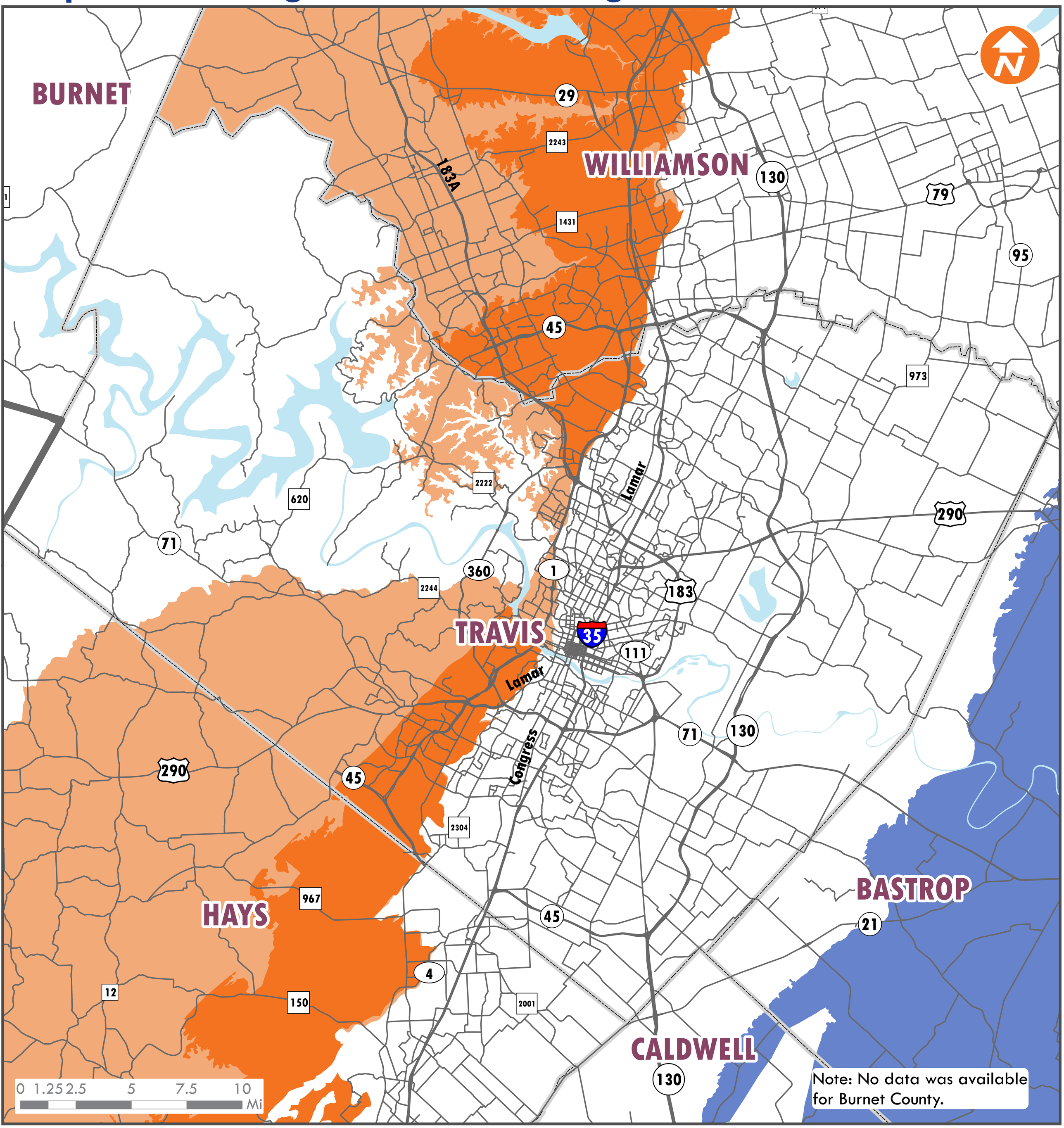


This map was developed by CAMPO for the purpose of aiding in regional transportation planning decisions and is not warranted for any other use. CAMPO makes no guarantee regarding its accuracy or completeness. If you would like to receive the GIS layers found on this map send your request to: campo@campotexas.org.
Data Source: TWDB, City of Austin

Author: GSG
Document Path: H:\Maps\2040 Plan Maps\Public Review Maps\Aquifer Recharge and Contributing Zones.mxd

- Edwards Aquifer Contributing Zone
- Edwards Aquifer Recharge Zone
- Carrizo-Wilcox Contributing Zone
- Carrizo-Wilcox Recharge Zone

# FEMA Flood Plains

Travis County
Date: 4/9/2015

BURNET
WILLIAMSON
TRAVIS
HAYS
BASTROP
CALDWELL

29
2243
183A
130
79
1431
95
45
973
2222
620
Lamar
290
71
360
1
183
2244
35
111
Lamar
71
130
Congress
290
45
2304
967
45
21
4
12
150
2001
130
20

0 1.25 2.5 5 7.5 10
Mi

This map was developed by CAMPO for the purpose of aiding in regional transportation planning decisions and is not warranted for any other use. CAMPO makes no guarantee regarding its accuracy or completeness. If you would like to receive the GIS layers found on this map send your request to: campo@campotexas.org.
Data Source: FEMA

Author: GSG
Document Path: H:\Maps\2040 Plan Maps\Public Review Maps\FEMA Flood Plains.mxd

100 Year Flood Plain
500 Year Flood Plain
City Limits

# Parks and Conservation Areas

Travis County
Date: 4/9/2015

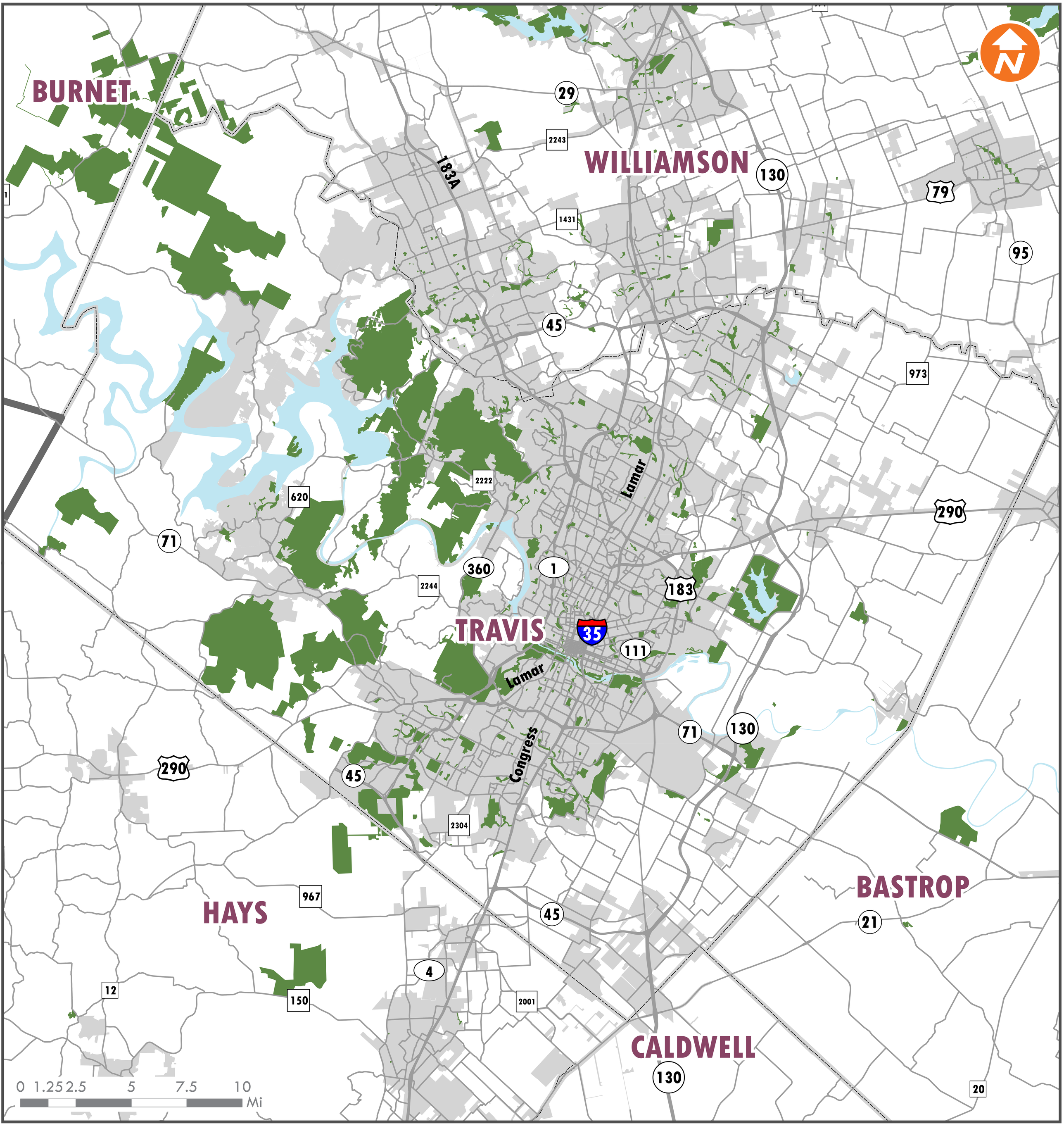


This map was developed by CAMPO for the purpose of aiding in regional transportation planning decisions and is not warranted for any other use. CAMPO makes no guarantee regarding its accuracy or completeness. If you would like to receive the GIS layers found on this map send your request to: campo@campotexas.org.

Data Sources: TPWD, Bastrop County, Travis County

Author: GSG

Document Path: H:\Maps\2040 Plan Maps\Public Review Maps\Parks and Conservation Areas.mxd

- Lost Pines Habitat Conservation Plan Area
- Parks and Conservation Areas
- City Limits

# Soil Plasticity

Travis County
Date: 2/24/2015

BURNET
WILLIAMSON
TRAVIS
HAYS
BASTROP
CALDWELL

29
2243
183A
1431
130
79
95
45
973
2222
620
Lamar
290
71
360
1
2244
183
35
111
Lamar
Congress
71
130
290
45
2304
45
21
967
4
12
150
2001
130
20

0 1.25 2.5 5 7.5 10 Mi

**Soil Plasticity Index (PI)**

- 0 - 1
- 2 - 10
- 11 - 15
- 16 - 20
- 21 - 25
- 26 - 30
- 31 - 35
- 36 - 40
- 41 - 45
- 46 - 50
- 51 - 55
- 56 - 60

This map was developed by CAMPO for the purpose of aiding in regional transportation planning decisions and is not warranted for any other use. CAMPO makes no guarantee regarding its accuracy or completeness. If you would like to receive the GIS layers found on this map send your request to: campo@campotexas.org.

Data Sources: CAPCOG, TxDOT, CMTA, USDA

Author: GSG

Document Path: H:\Maps\2040 Plan Maps\Public Review Maps\Soil Plasticity.mxd

# Critical Assets

Travis County
Date: 2/24/2015

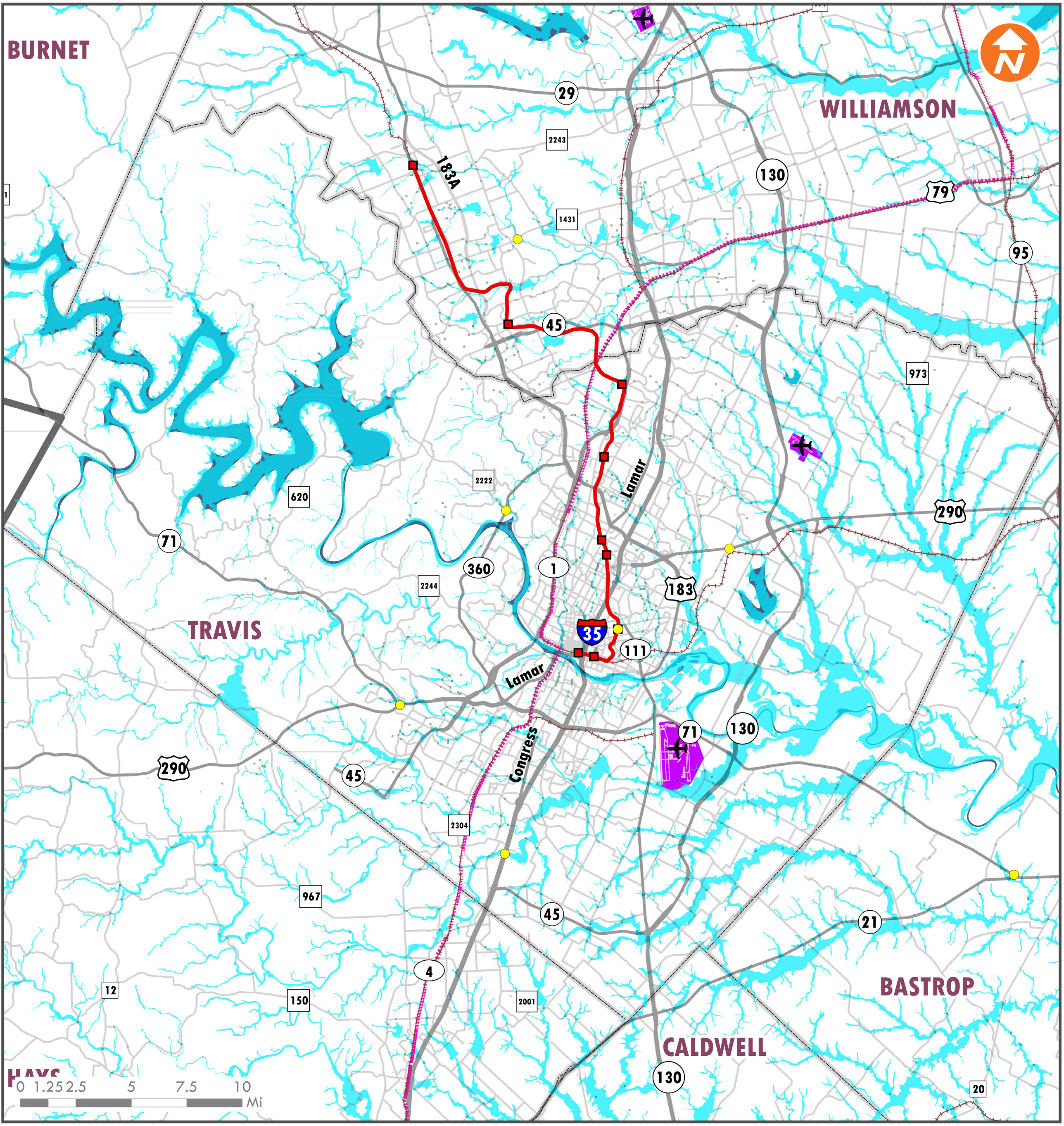


This map was developed by CAMPO for the purpose of aiding in regional transportation planning decisions and is not warranted for any other use. CAMPO makes no guarantee regarding its accuracy or completeness. If you would like to receive the GIS layers found on this map send your request to: campo@campotexas.org.
Data Sources: CAPCOG, TxDOT, CMTA

- Airports
- Critical Assets
- MetroRail Stations
- MetroRail Route
- Freight Rail Lines
- Amtrak Route
- Interstates
- Major Highways
- Bridges
- Other Principal Roadways
- 100 Year Floodplain
- Airport Parcels
- Lakes/Rivers

Document Path: H:\Maps\2040 Plan Maps\Public Review Maps\Critical Assets.mxd

# Environmental Justice Areas

Travis County
Date: 2/23/2015

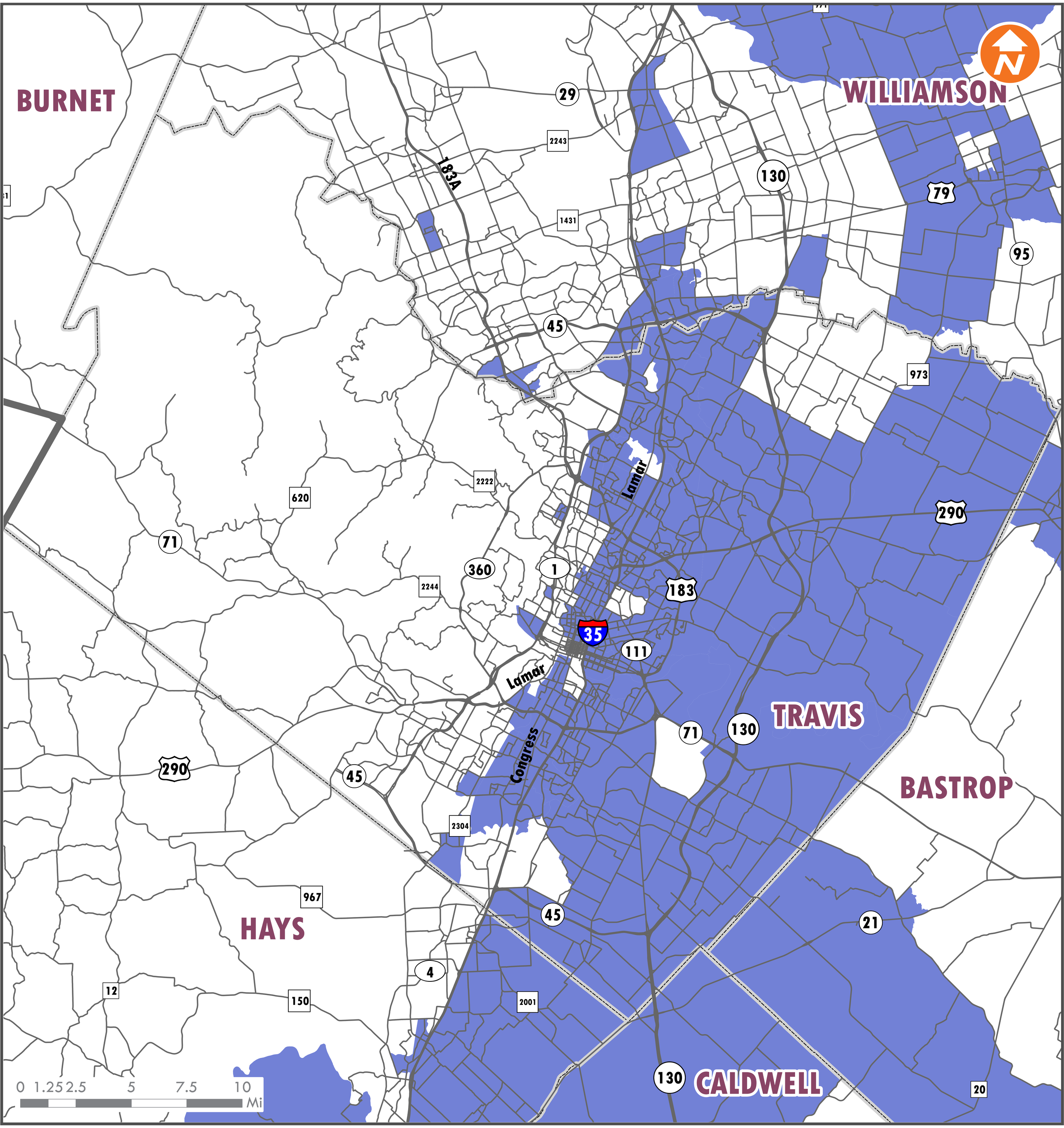


This map was developed by CAMPO for the purpose of aiding in regional transportation planning decisions and is not warranted for any other use. CAMPO makes no guarantee regarding its accuracy or completeness. If you would like to receive the GIS layers found on this map send your request to: campo@campotexas.org.
Data Source: Census Bureau

Author: GSG
Document Path: H:\Maps\2040 Plan Maps\Public Review Maps\Environmental Justice Areas.mxd

**Environmental Justice Category**

- EJ Area
- Non-EJ Area

# Environmental Justice Areas with 2040 Roads

Travis County
Date: 2/23/2015

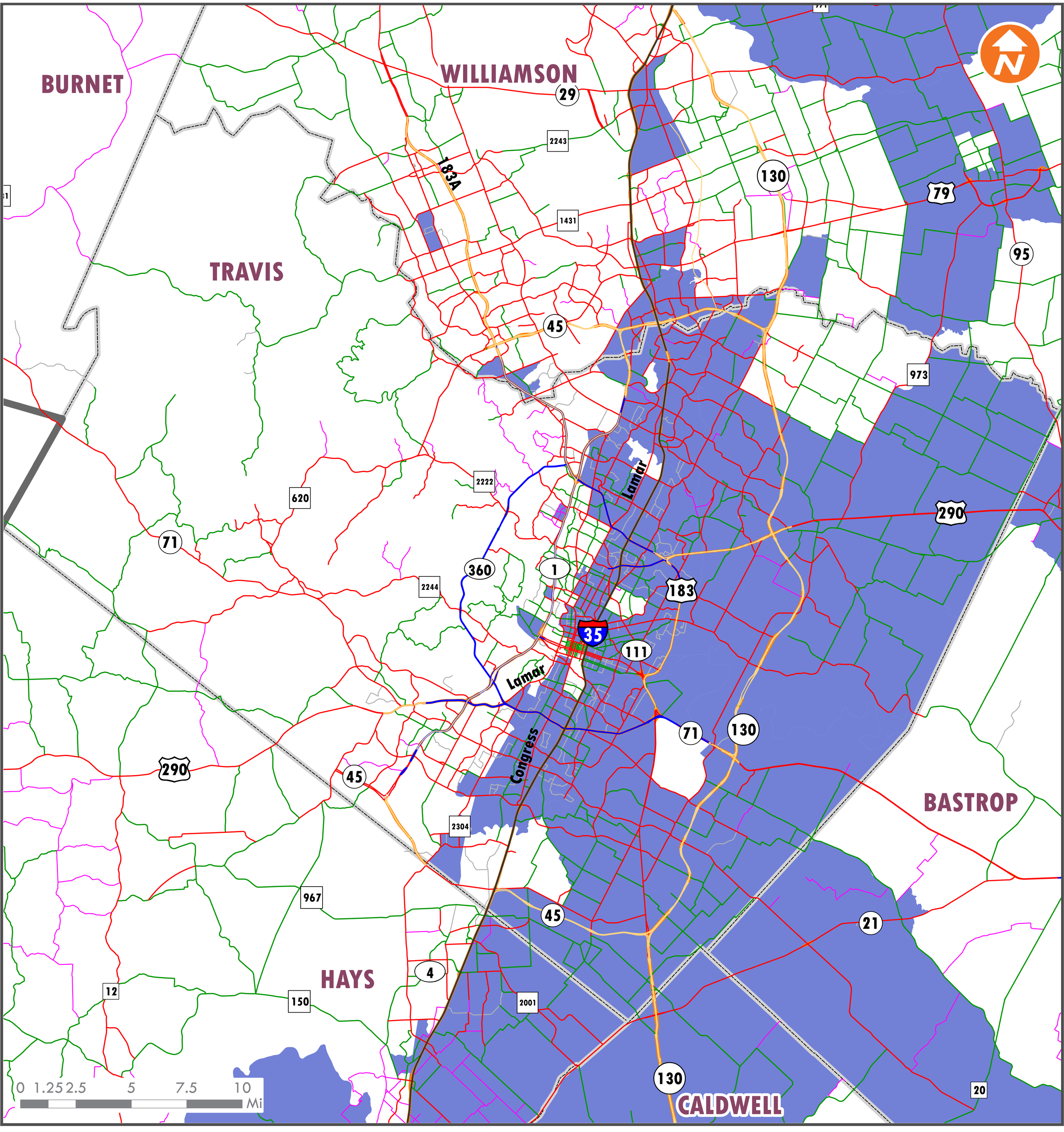


This map was developed by CAMPO for the purpose of aiding in regional transportation planning decisions and is not warranted for any other use. CAMPO makes no guarantee regarding its accuracy or completeness. If you would like to receive the GIS layers found on this map send your request to: campo@campotexas.org.
Data Source: Census Bureau

Author: GSG
Document Path: H:\Maps\2040 Plan Maps\Public Review Maps\Environmental Justice Areas with Roads.mxd

EJ Area
Non-EJ Area

**Road Type**

- Interstate
- Freeway/Expressway
- Tolled
- Principal Arterial
- Minor Arterial
- Collector
- Local
- Ramp/Frontage /Direct Connector

# 2040 Transit with Environmental Justice

Travis County
Date: 9/29/2015

BURNET
WILLIAMSON
TRAVIS
HAYS
CALDWELL
BASTROP

29
2243
183A
1431
130
79
95
45
973
620
2222
71
360
1
2244
290
183
35
111
Lamar
Congress
2304
967
4
21
2001
150
12
20

0 1.25 2.5 5 7.5 10 Mi

This map was developed by CAMPO for the purpose of aiding in regional transportation planning decisions and is not warranted for any other use. CAMPO makes no guarantee regarding its accuracy or completeness. If you would like to receive the GIS layers found on this map send your request to: campo@campotexas.org.
Data Source: CAMPO, CapMetro, Census

Author: GSG
Document Path: H:\Maps\2040 Plan Maps\Revised Plan Maps\Transit Projects 2040 with EJ_09282015.mxd

Commuter Rail
Future Concept
Intercity Rail
Express Bus
Rapid Bus
Transit Center/ Park and Ride Facility
Environmental Justice Area

# Aging Population

Travis County
Date: 2/23/2015

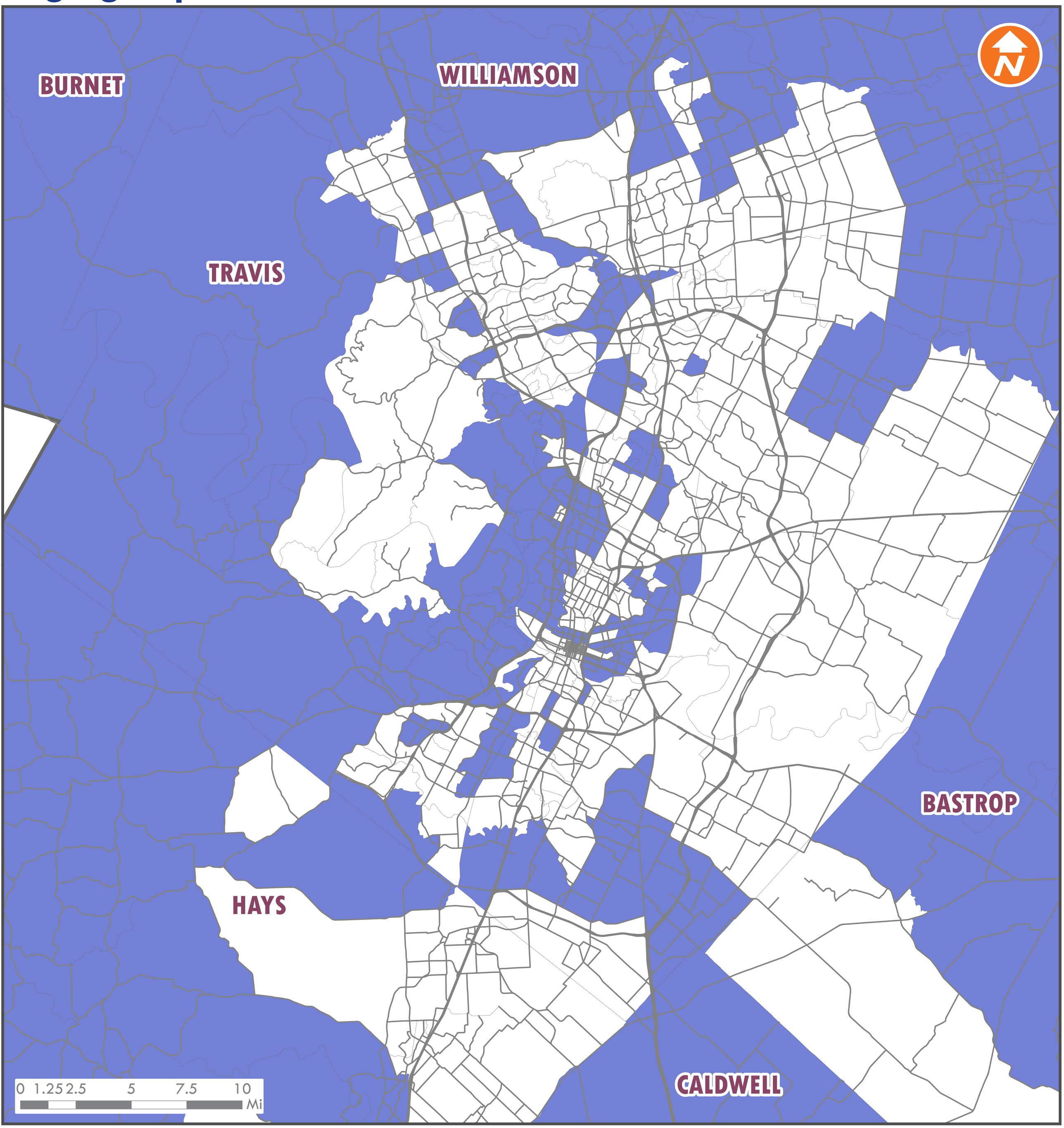


This map was developed by CAMPO for the purpose of aiding in regional transportation planning decisions and is not warranted for any other use. CAMPO makes no guarantee regarding its accuracy or completeness. If you would like to receive the GIS layers found on this map send your request to: campo@campotexas.org.
Data Source: Census

Author: GSG
Document Path: H:\Maps\2040 Plan Maps\Public Review Maps\Aging Population.mxd

**Aging Population as Percent of Total Population**

- > 9%
- <= 9%

# Disability Population

Travis County
Date: 2/23/2015

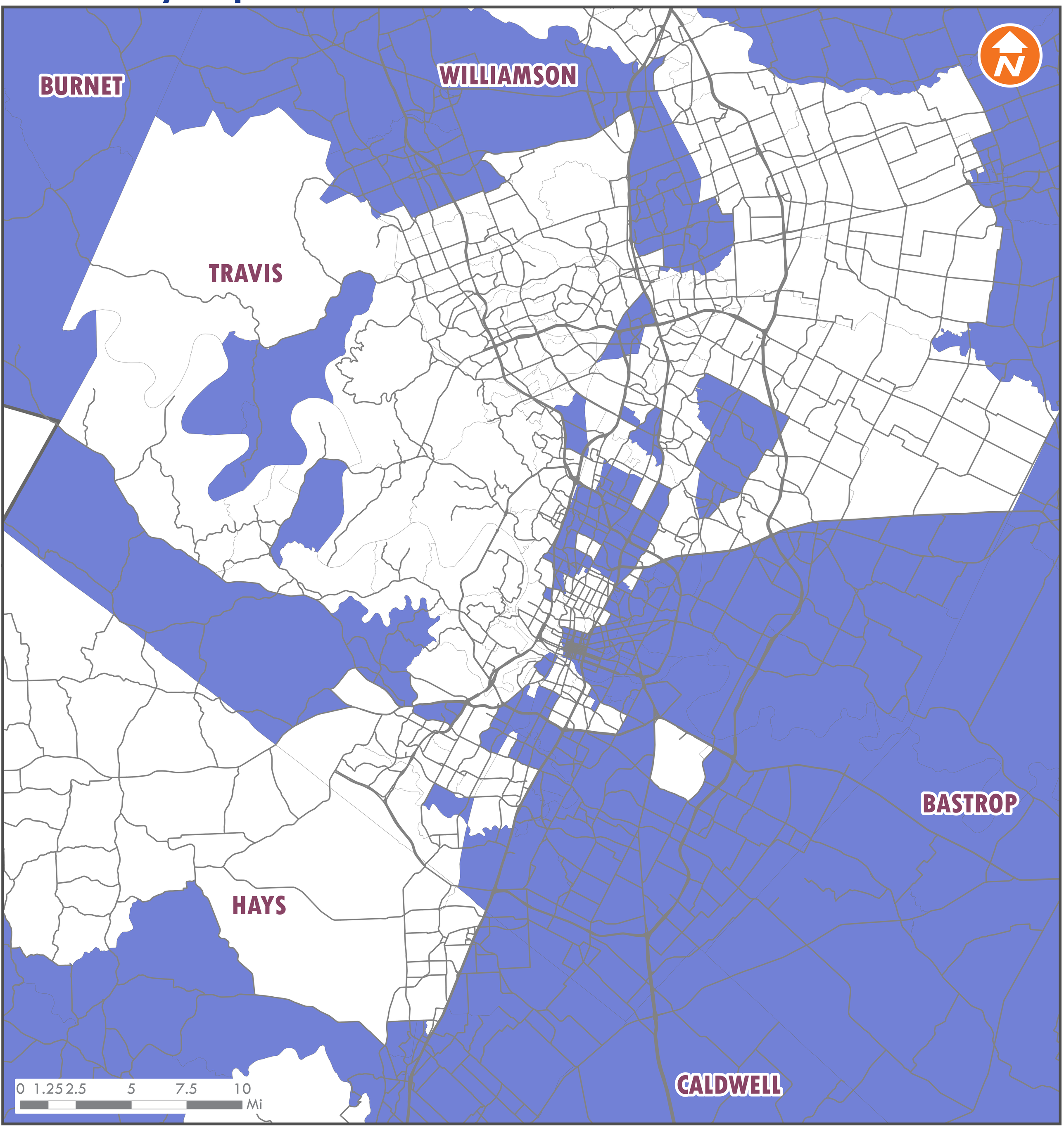


This map was developed by CAMPO for the purpose of aiding in regional transportation planning decisions and is not warranted for any other use. CAMPO makes no guarantee regarding its accuracy or completeness. If you would like to receive the GIS layers found on this map send your request to: campo@campotexas.org.
Data Source: Census

Author: GSG
Document Path: H:\Maps\2040 Plan Maps\Public Review Maps\Disability Population.mxd

**Disability Population as Percent of Total Population**

- >15%
- <=15%

# Limited English Proficiency (LEP) Population

Travis County
Date: 2/23/2015

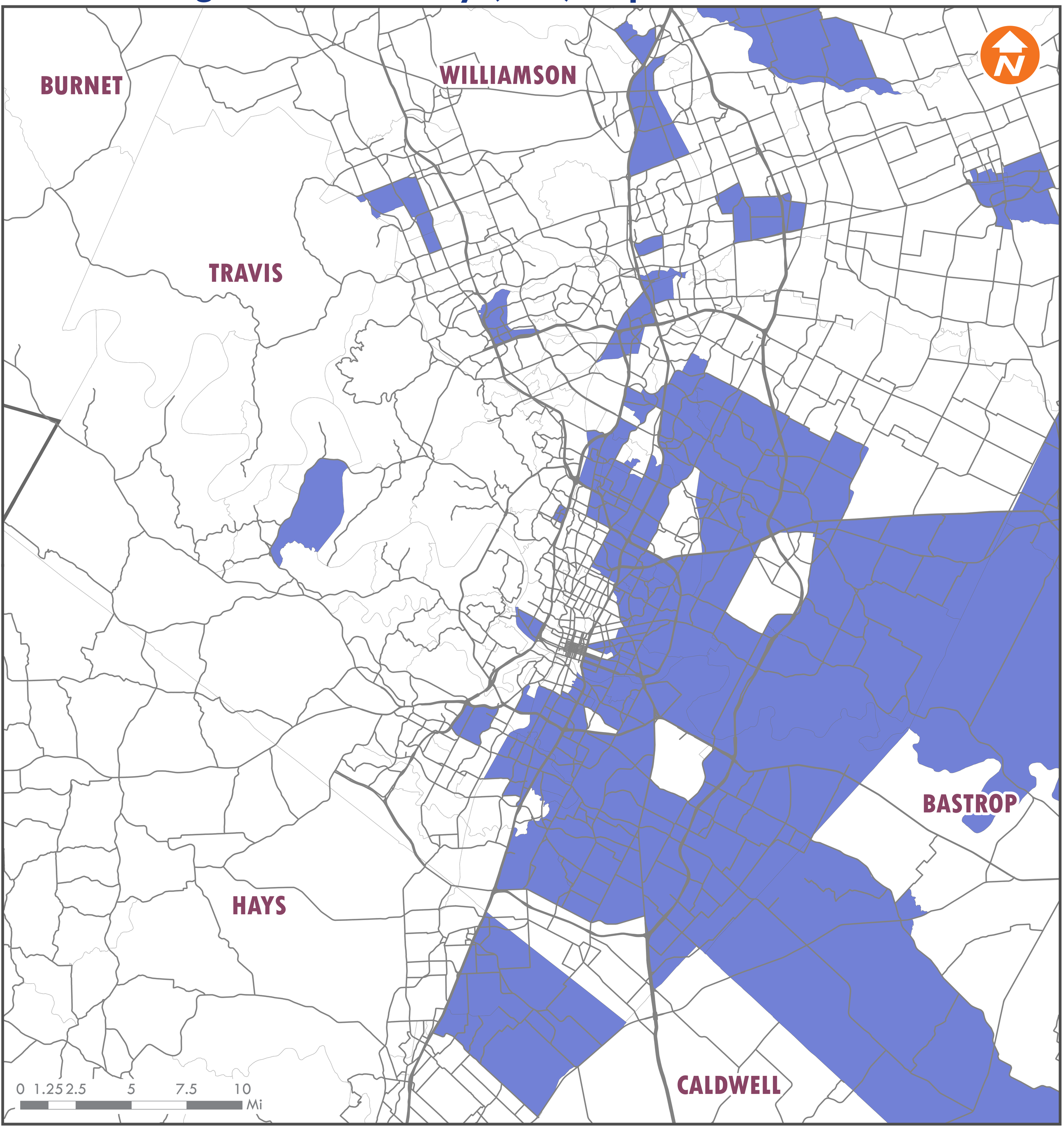


This map was developed by CAMPO for the purpose of aiding in regional transportation planning decisions and is not warranted for any other use. CAMPO makes no guarantee regarding its accuracy or completeness. If you would like to receive the GIS layers found on this map send your request to: campo@campotexas.org.
Data Source: Census

Author: GSG
Document Path: H:\Maps\2040 Plan Maps\Public Review Maps\LEP Population.mxd

**Limited English Proficiency Percent**

- > 10.8%
- <= 10.8%

# Illustrative Projects

Travis County
Date: 4/3/2015

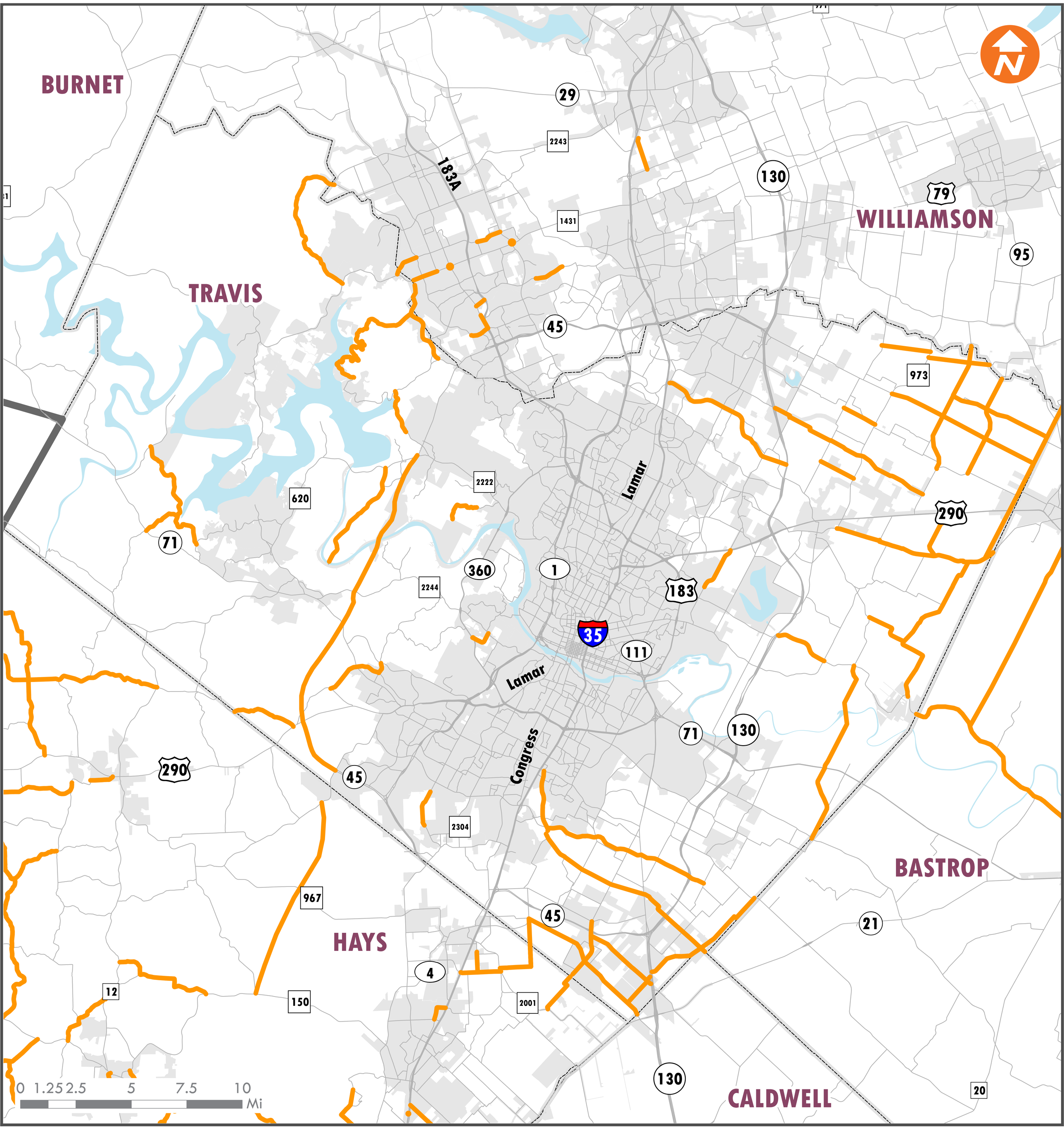


This map was developed by CAMPO for the purpose of aiding in regional transportation planning decisions and is not warranted for any other use. CAMPO makes no guarantee regarding its accuracy or completeness. If you would like to receive the GIS layers found on this map send your request to: campo@campotexas.org.
Data Source: CAMPO

**Category**

- Illustrative
- City Limits

Author: GSG
Document Path: H:\Maps\2040 Plan Maps\Public Review Maps\Illustrative projects.mxd