



TECHNICAL ADVISORY COMMITTEE MEETING

Monday, January 27, 2020
University Park, Suite 300
3300 N. IH 35, Austin, Texas 78705
2:00 p.m.

AGENDA

1. Certification of Quorum – Quorum requirement is 13 members.....Chair Mike Hodge

ACTION:

2. [Approval of November 18, 2019 Meeting Summary](#) Mr. Chad McKeown, CAMPO
Mr. McKeown will seek TAC approval of the November 18, 2019 meeting summary.

INFORMATION:

3. [Update on 2045 Regional Transportation Plan \(RTP\)](#) Mr. Kelly Porter, CAMPO
Mr. Porter will provide an update on the 2045 Regional Transportation Plan.
4. [Discussion of Fiscal Year \(FY\) 2019 Federal Transit Administration \(FTA\) Section 5310 Project Call](#) Mr. Ryan Collins, CAMPO
Mr. Collins will discuss the FY 2019 FTA Section 5310 Project Call, sponsor submittals, and project scoring.
5. [Discussion on the Development of the 2021-2024 Transportation Improvement Program \(TIP\)](#) Mr. Ryan Collins, CAMPO
Mr. Collins will present the process and development of the 2021-2024 TIP.
6. [Presentation of Regional Transit Study](#) Ms. Doise Miers, CAMPO
Ms. Miers will present the Regional Transit Study.
7. Report on Transportation Planning Activities
8. TAC Chair Announcements
 - Next TAC Meeting – February 24, 2020
9. Adjournment



**Capital Area Metropolitan Planning Organization
 Technical Advisory Committee Meeting
 University Park, 3300 N. I-35, Suite 300, Austin, TX 78705
 Meeting Summary
 November 18, 2019**

1. Certification of Quorum..... Chair Mike Hodge

The CAMPO Technical Advisory Committee was called to order by the Chair at 2:05 p.m.

A quorum was announced present.

Present:

	Member	Representing	Member Attending	Alternate Attending
1.	Stevie Greathouse	City of Austin	N	
2.	Cole Kitten	City of Austin	N	
3.	Robert Spillar	City of Austin	N	Eric Bollich
4.	Tom Gdala	City of Cedar Park	Y	
5.	Ray Miller	City of Georgetown	Y	(via phone)
6.	Trey Fletcher	City of Pflugerville	Y	
7.	Gary Hudder	City of Round Rock	N	Gerald Pohlmeier
8.	Laurie Moyer	City of San Marcos	N	
9.	Julia Cleary, Vice Chair	Bastrop County	Y	
10.	Amy Miller	Bastrop County (Smaller Cities)	Y	
11.	Greg Haley	Burnet County	Y	(via phone)
12.	Mike Hodge, Chair	Burnet County (Smaller Cities)	Y	
13.	Will Conley	Caldwell County	Y	(via phone)
14.	Dan Gibson	Caldwell County (Smaller Cities)	N	
15.	Jerry Borcharding	Hays County	Y	(via phone)

16.	Howard Koontz	Hays County (Smaller Cities)		
17.	Charlie Watts	Travis County		
18.	Amy Pattillo	Travis County (Smaller Cities)	Y	(via phone)
19.	Bob Daigh	Williamson County		
20.	Sally McFeron	Williamson County (Smaller Cities)		
21.	David Marsh	CARTS	N	Ed Collins
22.	Justin Word	CTRMA		
23.	(Vacant)	Capital Metro		
24.	Marisabel Ramthun	TxDOT	Y	

Other Participants Via Phone: None

2. Approval of the October 21, 2019 Meeting Summary Chair Mike Hodge

The Chair entertained a motion for approval of the October 21, 2019 meeting summary, as presented.

Mr. Tom Gdala moved for approval of the October 21, 2019 meeting summary, as presented.

Ms. Vice Chair Julia Cleary seconded the motion.

The motion prevailed unanimously.

3. Recommendation for Approval of Amendments to the 2019-2022 Transportation Improvement Program (TIP) and 2040 Regional Transportation Plan (RTP).....Mr. Ryan Collins, CAMPO

Mr. Ryan Collins, Short Range Planning Manager, informed the Committee that the amendment cycle is an important administrative process that is required for projects with federal and state funding to move forward. Mr. Collins presented the requested amendments to the 2019-2022 TIP and 2040 RTP as included in the meeting materials. Mr. Collins noted that anything amended in the TIP will be included in the RTP, as well.

Mr. Collins later reported that public outreach efforts included an open house in each county and an extended public comment period. Approximately two (2) comments non-specific to the amendments were received. Mr. Collins informed the Committee that following approval, the amendments will also be presented for inclusion in the amendment cycle for the Statewide Transportation Improvement Program (STIP) by the January 28, 2020 deadline. A brief question and answer followed.

The Chair entertained a motion for approval of the amendments to the 2019-2022 TIP and 2040 RTP, as presented.

Mr. Bob Daigh moved for approval of the requested amendments to the 2019-2022 TIP and 2040 RTP, as presented.

Mr. Tom Gdala seconded the motion.

The motion prevailed unanimously.

4. Update on CAMPO Congestion Management Process

.....**Mr. Jeff Kaufman, Texas A&M Transportation Institute**

Mr. Jeff Kaufman, Associate Research Scientist provided an update on the Congestion Management Process (CMP) for the CAMPO region. Mr. Kaufman informed the Committee that the CMP is a federally required process that establishes multimodal congestion management approaches and measures their success. Mr. Kaufman highlighted and discussed key components of the CMP and noted that it is not a plan.

Mr. Kaufman later highlighted and discussed the key components of the development process for the CAMPO CMP. Mr. Kaufman added that CMPs for 12 Metropolitan Planning Organizations (MPOs) were reviewed of which no two (2) were alike. Mr. Kaufman identified and discussed the four (4) data sources, Performance Measurement, and congestion management strategies used in developing of the CMP.

Mr. David Shrank, Senior Research Scientist later provided a brief overview of the Congestion Management Process Assessment Tool (COMPAT) and how it is used in the CMP. Question and answer with comments followed.

5. Update on 2045 Regional Transportation Plan (RTP)

.....**Mr. Kelly Porter, CAMPO**

Mr. Kelly Porter, Regional Planning Manager provided a brief status update on the 2045 RTP. Mr. Porter informed the Committee that a webinar for local governments was held last week on the 2045 RTP Project Call. Mr. Porter added that a fact sheet will be developed from the questions received during the webinar. Mr. Porter reported that the fact sheet and slides from the webinar will be sent to local governments for informational purposes on November 19, 2019.

Mr. Porter later informed the Committee that there will be an accepted projects list accumulated by TxDOT and letters will be sent to agencies with accepted projects. Mr. Porter later noted that the deadline for project submittals is December 4, 2019. Question and answer with comments followed.

6. Presentation of Regional Transit Study.....Ms. Doise Miers, CAMPO

Mr. Chad McKeown, CAMPO Deputy Executive Director presented CAMPO's Regional Transit Study in Ms. Miers' absence. Mr. McKeown briefly discussed the purpose of the Regional Transit Study and its major deliverables such as the Regional Transit Toolkit. Mr. McKeown also summarized the study's recent and upcoming public outreach efforts. Mr. McKeown reported that the deadline for public comments is November 22, 2019. A brief question and answer with comments followed.

7. Discussion on Regional Infrastructure Fund.....Mr. Ashby Johnson, CAMPO

Mr. Ashby Johnson, CAMPO Executive Director initiated a discussion on the regional infrastructure fund. Mr. Johnson provided an overview of a loan agreement between CAMPO and the Central Texas Regional Mobility Authority (CTRMA) as it pertains to the Regional Infrastructure Fund.

Mr. Johnson later provided an overview of the options given by the CTRMA to CAMPO regarding the loan and the remaining funds held in the bank account.

8. Report on Transportation Planning Activities

Ms. Kimberly Petty, Executive Assistant to the CAMPO Executive Director reported that the process to appoint Primary and Alternate Voting Members to the 2020 TAC membership is soon to begin. Ms. Petty reported that appointment forms and the reference guide will be electronically transmitted to CAMPO Transportation Policy Board members. Ms. Petty further reported that the deadline for appointment forms to the TAC is December 20, 2019.

Mr. Ryan Collins, Short Range Planning Manager provided a brief update on the fall amendment cycle and the upcoming public hearing on the amendments to the 2019-2022 Transportation Improvement Program (TIP) and 2040 RTP.

9. TAC Chair Announcements

The Chair announced that the next TAC meeting is scheduled for December 16, 2019 at 2:00 p.m.

10. Adjournment

The November 18, 2019 meeting of the Technical Advisory Committee was adjourned at 3:17 p.m.



Date: January 27, 2020
Continued From: N/A
Action Requested: Information

To: Technical Advisory Committee
From: Mr. Kelly Porter, Regional Planning Manager
Agenda Item: 3
Subject: Update on 2045 Regional Transportation Plan (RTP)

RECOMMENDATION

None. This item is for informational purposes only.

PURPOSE AND EXECUTIVE SUMMARY

Every five years, CAMPO is required to develop a long-range planning document that forecasts traffic and demographics at least 20 years into the future. The purpose of the long-range plan is to coordinate regional transportation planning activities, prioritize a comprehensive list of projects, activities, and programs, and develop a fiscal constraint analysis that estimates the region's capacity to fund projects in the Plan. CAMPO is currently operating under the CAMPO 2040 Regional Transportation Plan, which was adopted by the Transportation Policy Board in May 2015. CAMPO is now working on the development of the 2045 Regional Transportation Plan that must be adopted no later than May 2020 if the region is to remain in compliance with federal rules.

Staff has worked closely with a subcommittee of the TPB to develop goals and objectives for the plan. Staff has also worked with the Technical Advisory Committee and local partners in the development of the 2045 demographic forecast, travel demand model, and fiscal constraint. On October 31, 2019, staff released the RTP Project Application and data to all eligible project sponsors. The due date for the application was December 4, 2019 in which 642 projects were received from 20 project sponsors.

FINANCIAL IMPACT

None.

BACKGROUND AND DISCUSSION

The Capital Area Metropolitan Planning Organization (CAMPO) is responsible for the development and maintenance of the long-range transportation plan for the six-county region. The transportation plan, with a horizon at least 20 years in the future, is reviewed and updated every five years to ensure the plan's validity and consistency with current and forecasted transportation and land use conditions and trends.

In 2019, then-Chair of the Transportation Policy Board (TPB), Mayor Steve Adler, established a committee of CAMPO TPB members to work with staff on the draft goals and objectives for the 2045 Regional Transportation Plan (RTP). The committee included then-Vice-Chair Commissioner Cynthia Long, Councilmember Alison Alter, Judge Sarah Eckhardt, Mayor Craig Morgan, Councilmember Jimmy Flannigan, Commissioner Clara Beckett, and Mayor Jane Hughson. Vice-Chair Long lead the discussions with supporting material from staff.

The committee met three times, on April 18, May 22, and August 13, 2019, and had two tasks conveyed by Chair Adler:

- 1) Craft the goals and objectives for the update to the CAMPO RTP, and
- 2) Identify and flag additional discussion topics for further deliberation by the full board

The first meeting of the committee included initial discussion of RTP purpose, content and structure. The committee proposed that the RTP should focus on federally required elements and regional discussion items, with reference elements and local character included as supporting appendix material.

The second meeting was a conference call of the committee that introduced them to the draft goals and objectives.

The third meeting included review by staff of the revised draft goals and objectives, which expanded their breadth and added context from the ongoing regional studies. Committee members proceeded to ask questions and generally discuss the intent of topics such as fiscal constraint, regional aspirations, crash reduction, and challenges of managing systems. The committee reached consensus on revisions to several objectives, with minor edits to others. The committee concluded with general agreement on the revised text, and the direction to refer the revised list on to the full Board for review and direction to staff for next steps in development of the RTP.

At the July TAC meeting, CAMPO staff discussed the project submission process for the RTP. Criteria for assessing projects submitted to CAMPO for the RTP is attached. There was a special meeting of the TAC called in October to help refine these criteria so that they could be utilized in scoring and developing a financially constrained project listing.

The draft project selection criteria were presented at the September TAC meeting. The draft criteria mirror the goals and objectives developed for the 2045 RTP. Comments from TAC members led to an updated draft of both the selection criteria and the application for projects. Both items were discussed at a special meeting of the TAC on October 16th. The TAC concurred with the project evaluation criteria at their October 21st meeting. On October 31, 2019, staff released the RTP Project Application and data to all eligible project sponsors. The due date for the application was December 4, 2019 in which 642 projects were received from 20 project sponsors. Six projects did not meet the minimum qualification for inclusion in the plan. Please see the project list in the attachments. The list includes projects that are both anticipating federal and state dollars, as well as 100% locally-funded projects. Project sponsors were also able to submit concept projects to an illustrative list.

The process of developing a fiscal constraint figure has been discussed at previous TAC meetings and the assumptions and process for developing federal and state figures was discussed at the October TAC meeting. CAMPO has worked with local governments to estimate fiscal constraint and has developed a draft fiscal constraint figure for the RTP was discussed at January TPB and will be discussed at the January TAC and February TPB meetings. This draft figure includes state, federal, and local sources which can reasonably be expected over the timeframe of the plan.

Next Steps

Below is a high-level milestone timeline for the 2045 RTP:

October 16, 2019	TAC Workshop on project selection criteria
October 21, 2019	TAC Concurrence on criteria
November 13, 2019	Local Government webinar regarding RTP project call
October 31, 2019 - December 4, 2019	RTP Call for Projects Application Intake
November 2019	1 st Round of Public Outreach (existing conditions)
December 2019 - January 2020	Constrained Plan and Compiled RTP Report Completion (draft plan)
January 13, 2020	TPB Presentation on Project List
January 27, 2020	TAC information presentation on draft plan of constrained project list, fiscal constraint, and review of demographics
February 10, 2020	TPB informational item regarding constrained project list, fiscal constraint, and review of demographics
February 2020 - March 2020	2 nd Round Public Outreach – Constrained Plan – Comment Period
March 9, 2020	Informational item for TPB
March 23, 2020	TAC information
April 6, 2020	TPB information
May 20, 2020	TAC recommendation
May 4, 2020	TPB action

**Dates are subject to change.*

SUPPORTING DOCUMENTS

Attachment A – *Project Evaluation Criteria*

Attachment B – *Draft Constrained Project List - Candidates*

Attachment C – *Draft Illustrative Project List*

Attachment D – *Working Draft 2045 RTP Document (Unfinished – Not included in mailout)*

Available for review at <https://campoadmin.exavault.com/share/view/1u6ws-67ryr1s6> by COB, Thursday, January 23, 2020.

Attachment A



Capital Area Metropolitan Planning Organization

2045 Regional Transportation Plan

(there is no funding available for this call)

Project Submittal Instructions

And

Evaluation Criteria

Fall 2019

Table of Contents

Overview.....	3
Schedule.....	4
Application and Submittal Process	5
Application Workbook.....	6
Application Workbook Information.....	6
Instructions.....	7
Project Information	8
Regionally Significant Projects	12
Roadway Project Selection.....	15
Transit Project Selection Criteria	17
ITS/Operations Project Selection.....	18
Active Transportation.....	19
Transportation Demand Management	20
Other Projects.....	21
Appendix A: Additional Planning Factor Information.....	22
Roadway Projects	22
ITS/Operations Projects	23
Transit Projects	24
Active Transportation Projects.....	25
Transportation Demand Management.....	26
Other Projects	27
Example Criteria.....	27
Appendix B: 2045 Regional Transportation Plan Goals and Objectives	28
Appendix C: Major Regional Activity Centers	29
Appendix D: Grouped Projects	30

Overview

The Capital Area Metropolitan Planning Organization (CAMPO) is responsible for the development and maintenance of the long-range regional transportation plan (RTP) for the six-county region. The RTP, with a forecast year of at least 20-years, is reviewed and updated every five years to ensure the plan's validity and consistency with current and forecasted transportation and land use conditions and trends.

CAMPO is currently developing the next five-year update of the 2045 Regional Transportation Plan (RTP). In addition to providing goals, policies and performance measures to guide the development of transportation in the region, the RTP includes a fiscally constrained project list of regionally significant activities that will be developed and implemented over the next 20 years. In order to create the project list, CAMPO has developed a submission process through which sponsors can submit their regionally significant projects for inclusion in the RTP. Any projects in the Transportation Improvement Program (TIP) window, i.e. the first four years of the RTP, should have dedicated funding.

In the CAMPO region, the Metropolitan Transportation Plan (MTP) as it is described in the Code of Federal Regulations (CFR) is referred to as the Regional Transportation Plan (RTP).

Schedule

Date	Action item
October 16, 2019	TAC Workshop on Project Selection Criteria
October 21, 2019	TAC Concurrence on criteria
November 2019	Local Government webinar regarding RTP project call
November 1, 2019 - December 4, 2019	RTP Call for Projects Application Intake
November 2019	1 st round of public outreach (existing conditions)
December 16, 2019	TAC informational item regarding RTP project applications received
December 2019 – January 2020	Constrained Plan and Compiled RTP Report Completion (draft plan)
January 13, 2020	TPB Presentation on Project List
January 27, 2020	TAC information presentation on draft plan of constrained project list
February 10, 2020	TPB informational item regarding constrained project list
February - March 2020	2 nd Round Public Outreach – Constrained Plan – Comment Period
March 9, 2020	Informational item for TPB
March 23, 2020	TAC recommendation
April 6, 2020	TPB Action

Application and Submittal Process

The project listing in the Regional Transportation Plan (RTP) outlines the implementation of the vision and goals of the Transportation Policy Board (TPB) and guides and facilitates the expenditure of federal and state transportation funds.

The listing is comprised of regionally significant projects that are sponsored by federal, state and local transportation agencies and governments. These sponsors may submit projects during the submission period for consideration using the 2045 RTP Application spreadsheet and this guide located [this link](#). The webpage is password word protected (password: **2045RTP!**). Applicants are required to include a GIS map package with shapefiles as part of their submittals, as many of the criteria can be answered via GIS analysis. CAMPO has a GIS map package (.mpk) available on the agency website for use by local governments with relevant geospatial data needed for the application. Please let the CAMPO team know if you have any issues producing a map package and associated shapefiles. CAMPO will review the submittals and will coordinate as needed with sponsors. Additional instructions are provided in the application spreadsheet.

All projects submitted with anticipated year of project implementation or construction from 2025 to 2045 should be included in the RTP. Unfunded projects that are expected to be funded in the near future (before 2025) should be rolled into year 2025 of the RTP. When the project is funded, it can then be included in the TIP through the amendment process.

All submittals should be uploaded to CAMPO's FTP site. Project sponsors are required to contact Jay Keaveny, Regional Planner at jay.keaveny@campotexas.org to receive a link to a folder on the FTP site where they may upload their submittal application, back-up documentation and GIS data.

Please send any questions about the process to Kelly Porter, Regional Planning Manager at kelly.porter@campotexas.org.

Application Workbook

The 2045 RTP project application is how project sponsors will submit projects to be considered for the fiscally constrained project listing. The application spreadsheet (Excel-based) is divided by project type: Roadway, Transit, Intelligent Transportation System (ITS), Active Transportation, Transportation Demand Management (TDM) and Other. Sponsors should select the appropriate project tab and fill out the required fields detailed below. Please note that any projects being submitted in the TIP window (before 2025) must have proof of dedicated funding. Any projects submitted with a let year before 2025, or as illustrative or 100% locally-funded only need to fill out the project information spreadsheet.

Application Workbook Information

Instructions	This tab contains detailed instructions on how to use to Application Workbook and how to submit projects for consideration.
Definitions and Resources	To be able to answer questions, CAMPO has included a list of definitions and resources to be able to complete the application. Near the bottom, this tab features tables that explain how to best access information to support the answers that sponsors provide for their projects. Please refer to these tables while filling out the project scoring tabs.
Project Information	This tab asks for basic information of the project sponsor, such as address, contact information, and organization type. Please list each project here and the project score will be automatically populated from the criteria tabs when sponsors self-score projects.
Roadway Scoring	For all Roadway Projects, please use this tab to complete each scoring criteria questions.
Transit Scoring	For all Transit Projects, please use this tab to complete each scoring criteria questions.
ITS Scoring	For all ITS/Operational Projects, please use this tab to complete each scoring criteria questions.
Active Scoring	For all Active Transportation Projects, please use this tab to complete each scoring criteria questions.
TDM Scoring	For all TDM Projects, please use this tab to complete each scoring criteria questions.
Other Scoring	For all Other Projects, please use this tab to complete each scoring criteria questions.

Instructions

1. Complete all columns for each project within the Project Information worksheet. Sponsors can use the Project Information Definitions as a guide. Many cells in the top row have upper right corners highlighted in purple to signify additional information.
2. Number the Projects in ascending order and ensure they correspond to those listed in the Project Type tabs (Roadway, Transit, ITS, Active, TDM, or Other) as you work your way through the application.
3. Optional: Complete the Long Description, if needed (maximum of 100 words). This allows a submitter to provide additional project details.
4. Use the drop-down function to answer the yes/no performance measures and questions.
5. The Narrative Answer column will be used to further explain how a sponsor addressed the performance measure.
6. Use the drop-down function to answer the Data Type (Shapefile, Narrative, or Both) that best addresses the performance measure. Both are encouraged to provide clarity of the project.
7. Input where the sponsor obtained their data (CAMPO, Local Plan, State Plan, or Other). The relevant pages should be included in backup material sent in with the application and should denote (through highlights or other) where to find relevant graphics and text.
8. If the sponsor is using a data source other than one provided by CAMPO, explain where data was obtained to answer the Performance Measure. The relevant pages should be included in backup material sent in with the application and should denote (through highlights or other) where to find relevant graphics and text.
9. Objectively self-score how the project addresses each performance measure (total available points are in parentheses).
10. The Project Self-Score Total column will auto-populate based on all the performance measure scores.
11. Ensure projects are on the appropriate tab (Roadway, Transit, ITS, Active Transportation, TDM, Other).

Project Information

Column	Title	Information
A	Project Number	This is the number assigned to each project within this worksheet. Use this number throughout when scoring projects.
B-H	Sponsor Information	Primary sponsor of the project. <i>(Sometimes referred to as submitter)</i>
I-P	Sponsor Project Manager Information	Contact information for day-to-day manager of project. If project manager information is the same as sponsor information only include the name, position, and email under this section (columns I-P). Please make sure the contact information is the most direct way of reaching the manager, such as a direct telephone number.
Q-AD	Co-Sponsor Information	Secondary sponsor of the project as applicable. Ensure that any needed documentation demonstrating concurrence is included in column AY and in backup documentation.
AE	Project Type	Roadway, Transit, ITS, Active, TDM, or Other
AF	Is this a Grouped Project?	See Appendix D for Group Project Information
AG	If Grouped Project, what category?	See Appendix D
AH	County(s)	County where the project is located. If the project is in multiple counties than please list all the counties in the next column
AI	If Multiple counties, please list	Only use if in multiple counties
AJ	Roadway/Facility Name	Name of roadway or facility where the project will occur

AK	Limits (From)	Indicates the physical location of the start of the project
AL	Limits (To)	Indicates the physical location of the end of the project
AM	Limits (At)	Indicates point of project (intersection, interchange or other point specific projects only)
AN	Description (Short)	The description of the project should include a brief one to two sentence description that includes the current facility and anticipated facility upon completion of the project. Examples: <i>Upgrade current two-lane undivided facility to a four-lane divided facility with bike lanes</i> or <i>New location two-lane facility with shoulders.</i>
AO	Estimated Project Cost (year of expenditure)	Estimated cost should be given at the anticipated year of expenditure. It can include any high-level estimate of construction, principal engineering, and other costs, as well as ROW and utility costs if available. A 4% per year rate of inflation should be used to calculate costs at the year of expenditure.
AP	Funding Source(s)	Anticipated funding source if readily identifiable. Reference to back up material can be provided along with items in cell AW. Local funding includes all funding that comes from inside the region such as from cities, counties, CTRMA tolls, transit, etc. <i>If source is private, please show as local.</i>
AQ	Explain Combination of Sources	Explain any combination of anticipated funding sources, local, state, or federal etc.
AR	Let Year	Anticipated year of project implementation or construction (from 2025 to 2045). **Note: Unfunded projects that are

		expected to be funded in the near future (before 2025) should be rolled into year 2025 of the RTP. When the project is funded, it can then be included in the TIP through the amendment process.
AS	Existing Facility (Yes, No, or Both)	Indicate if project is on an existing facility.
AT	Current Functional Classification	Current functional classification of the facility as defined by FHWA if applicable
AU	Anticipated Function Classification	Anticipated functional classification of the facility. <i>The 2045 Regional Arterials Study can be a guide as to the anticipated functional class. Regional Corridors not shown as Limited Access, Regional Connectors, or Principal Arterials in the Regional Arterials Study are assumed to be a future Minor Arterial. For other connections, not in the arterials study, please use FHWA methodology for determining what the anticipated functional class may be. See Regional Significance definition found in next section for additional details.</i>
AV	TxDOT On-System	Identify if project is on the TxDOT system (project submittals with on-system projects must have written state concurrence via a letter from or submitted by TXDOT correspondence).
AW	Illustrative Project (only fill out the project information tab)	If the project is considered illustrative, sponsors will include the project here and will not need to score the project.
AX	100% Locally Funded (only fill out the project information tab)	If the project is regionally significant and will be 100% locally funded, sponsors will identify the project here and will not need to score the project or answer the associated planning factors spreadsheet.

		If the project needs federal funding in the future, the project will then need to be resubmitted at that time.
AY	Back-up Documentation of Planning Process and Public Outreach	Please list all relevant back-up documentation, which could include pages from local plans to support performance measure scoring, minutes showing plan adoption, or any additional public outreach documentation or materials for the project. These documents will be uploaded with the application and used to validate or show projects submitted meet the various performance measures. It is okay to include multiples of documentation from other projects if projects overlap. Maps and text can be highlighted to show relevant project information if not clear.
AZ	Sponsor Self-Score Total (100 Points Possible) <i>This cell is locked as it auto-populates.</i>	This is an automated score from the project's worksheet and will auto-populate based on the total of all the Sponsor's Self-Scores.
BA	MPO Score Total (100 Points Possible) <i>This cell is locked as it auto-populates.</i>	This is an automated score from the project's worksheet and will auto-populate based on the total of all MPO Scores.

Regionally Significant Projects

Regionally significant project means a transportation project (other than an exempt project) on a facility that serves regional transportation needs (such as access to and from the area outside the region; major activity centers in the region; major planned developments such as new retail malls, sports complexes, or employment centers; or transportation terminals) and would normally be included in the modeling of the metropolitan area's transportation network. At a minimum, this includes all minor and principal arterial highways and regional high-capacity transit services.

Roadway Regional Significance definition:

- Roadways and intermodal connectors included in the federally adopted National Highway System (NHS)
- Roadways identified as minor arterials or higher in the Federal Regional Functional Classification System or are expected to be re-classified as an arterial or higher when open for public use.
- Grade-separated interchange projects on regionally significant roadways
- Frontage and backage roads (up to ¼ mile from the corridor)
- Roadways that serve as a connection to/or between existing or planned regional activity centers and corridors. See Appendix C for further discussion on activity centers.

Simplified Classification	Typical Spacing	FHWA Classification Table	
Limited Access	5 – 10 miles	Interstate	Interstates are the highest level of roadway and designed for long-distance travel offering limited access.
		Freeway	These roads have directional travel lanes and are separated by some type of physical barriers. Access is purely controlled by interchanges and on- and off-ramps to maximize their mobility function.
		Toll Road	Roadways (either public or private) where passengers pay a usage fee to use the roadway.
Principal/Major/Regional Connector	3 – 5 miles	Expressway	Roadways with directional travel lanes that are typically separated with controlled access to maximize mobility.
		Principal Arterials	Roads serve major centers and provide a high level of mobility but abutting land uses can be served directly.
Minor Arterials	1 – 3 miles	Minor Arterials	Provide service for trips of moderate length and offer connectivity to the higher arterial system.

For a detailed guide on how FHWA determines functional class, please reference the following report:

https://www.fhwa.dot.gov/planning/processes/statewide/related/highway_functional_classifications/fcauab.pdf

Transit Regionally Significance definition:

- Rail Transit
- Commuter Routes
- Bus Rapid Transit
- Other limited or skip stop routes
- Park and Rides
- Vanpool Programs

Active Transportation Regionally Significance definition:

- Connections illustrated in the Tier I, Tier II, or Vision Network of the 2045 Regional Active Transportation Plan
- Projects that connect or serve regional activity centers and corridors

- Long-distance corridors that connect multiple communities and jurisdictions
- Safe Routes to School
- Safety and operations projects
- Other projects that allow active transportation connectivity to other regional modes

Please note: Transportation Demand Management (TDM) and Intelligent Transportation System (ITS) and Operations Projects will be considered on a case by case basis. See Group Project Guidance in Appendix D.

Roadway Project Selection

Project Number – Please number your projects in ascending order (1, 2, 3, 4, etc.)

Optional: Long Description, if needed (maximum of 100 words). This allows a submitter to provide additional details.

Goal Area	Objective	Value	Performance Measure
Safety	C. G. J.	10	The project connects to an existing evacuation route or forms a new hurricane or wildfire evacuation route.
	A. B.	10	The project addresses safety issues. Documentation for this measure can include crash rates and the inclusion of features addressing safety, such as lighting, rumble strips, or others.
	A. B. H. P.	10	The project includes access management features such as raised median, turning movement improvements, driveway consolidations, and other operational/safety features.
Mobility	C. E.	10	The project fills in a gap by creating a new consistent or improved facility.
	C. E.	5	The project provides parallel capacity on corridors with higher than average V/C ratios (those with a 0.45 V/C ratio or higher) to supplement existing arterials and limited access roadways.
	C. E.	10	The project crosses a physical barrier and enhances network connectivity. One (1) point will be awarded for each barrier traversed, types of barriers include (up to 10 points): <ul style="list-style-type: none"> - Railroads (including grade separations) - Limited Access Roads - Major Waterways (e.g. direct branch of the Brazos, Colorado, or Guadalupe Rivers)
	C. E. M.	5	The project connects to one or more roadways of a high functional class (principal arterial or limited access).
	B. E. J. N. P. I.	10	The project improves person throughput by including transit elements or service routes and/or identifying needs as part of the 2045 Regional Active Transportation Plan, CapMetro Project Connect, or another local or regional transportation plan.

Stewardship	K. P.	5	The project has incorporated measures that reduce, minimize or avoid negative impacts to the environment or cultural resources. See Appendix A for full list of environmental factors and cultural resources.
Economy	M.	5	The project is located along a major freight or hazardous materials route.
	L.	5	The project supports local, regional or state development plans and strategies.
	L. M.	5	The project connects to or serves a regional activity center(s) or corridors. See Appendix C for additional detail.
Equity	N. O.	5	The project serves vulnerable populations including low-income, minority, seniors, persons with disabilities, zero-car households, and limited English proficiency households. See Appendix A.
Innovation	Q. R.	5	The project is adaptable to operational improvements (including TDM strategies), and new technologies such as connected/autonomous vehicles.
Total Points		100	

Transit Project Selection Criteria

Project Number – Please number your projects in ascending order (1, 2, 3, 4, etc.)

Optional: Long Description, if needed (maximum of 100 words). This allows a submitter to provide additional details.

Criteria	Objectives	Value	Performance Measure
Safety	E. A. O.	20	The project enhances transit vehicle safety, safe transit stops and connections, and accessible facilities.
Mobility	F.	10	The project has undergone a comprehensive planning process or is identified as a priority in a local or regional transportation plan
	E. D. J. M. N. O. R.	10	The project provides connections to other transit services and/or modes of transportation.
	C. D. E. M. N. O. P.	15	The project fills a service gap, expands coverage or increases frequency of a route.
	D. E. H. J. M. N. O. P. R.	5	The project has documentation showing ridership potential, this can be a planning level estimate.
Stewardship	D. E. H. I.	10	The project addresses maintenance needs to maintain state of good repair.
Economy	E. N. O. P.	5	The project integrates existing or planned transit-supportive land use and infrastructure.
	L.	5	The project supports local, regional or state economic development plans and strategies.
Equity	N. O. P.	15	The project serves vulnerable populations including low-income, minority, seniors, persons with disabilities, zero-car households, and limited English proficiency households. See Appendix A.
Innovation	E. Q. R.	5	The project demonstrates innovative design, technology, or service.
Total Points		100	

ITS/Operations Project Selection

Project Number – Please number your projects in ascending order (1, 2, 3, 4, etc.)

Optional: Long Description, if needed (maximum of 100 words). This allows a submitter to provide additional details.

Criteria	Objectives	Value	Performance Measure
Safety	D. H. M.	15	The project contributes to improvements in incident management.
	D. E. H. L. M. Q. R.	15	The project can be used for management of special events or emergencies.
Mobility	F.	10	The project is a part of an overall concept identified through a comprehensive local or regional transportation planning process
	C. E. M.	10	The project will provide system and network redundancy to ensure continuity in operations.
Stewardship	D. I. M. Q.	5	The project lifecycle is greater than five years.
	D. I. Q.	5	The project has a formal maintenance program in place.
Economy	D. M.	5	The project will help reduce delays and travel time in the network.
Equity	O.	15	The project serves vulnerable populations including low-income, minority, seniors, persons with disabilities, zero-car households, and limited English proficiency households. See Appendix A.
Innovation	D. H. Q. M.	5	The project will improve or expand the regional transportation ITS network
	D. H. Q. R. M.	5	The project will utilize technology compatible with other relevant systems
	D. H. Q. M	5	The project will tie into a centralized operations center.
	D. H. Q. M.	5	The project will collect and provide publicly accessible data.
Total Points		100	

Active Transportation

Project Number – Please number your projects in ascending order (1, 2, 3, 4, etc.)

Optional: Long Description, if needed (maximum of 100 words). This allows a submitter to provide additional details.

Criteria	Objective	Value	Performance Measure
Safety	A. B.	25	The project will enhance pedestrian and bicyclist safety.
	F.	10	The project has undergone a comprehensive planning process or is identified as a priority in a local or regional transportation plan, such as the 2045 Regional Active Transportation Plan
Mobility	A. B. C. D.	5	Project removes a barrier or provides a connection that did not exist previously.
	A. B. C. E. J. M. N. O. P.	10	Project connects to existing facilities such as schools, community facilities, residential, activity centers, etc.
	A. B. C. J. M. N. O. P.	15	The project directly links to a transit connection or is within: <i>15 points</i> , if .25 miles or less or <i>10 points</i> , if .26 to .5 miles or <i>5 points</i> , if the project demonstrates a potential for future connection to a transit system.
	A. B. J.	15	The project improves public health through the provision of active transportation facilities that are safe and accessible.
Stewardship	K. O.	5	The project has incorporated measures that reduce, minimize or avoid negative impacts to the environment or cultural resources. See Appendix A.
	N. O. P.	10	The project serves vulnerable populations including low-income, minority, seniors, persons with disabilities, zero-car households, and limited English proficiency households. See Appendix A.
Innovation	A. B. C. D. E. H. I. J. M. N. O. P. R.	5	The project is innovative in design to address safety or other unique elements such as designing around transit, innovative intersection designs, or a pilot project.
Total Points		100	

Transportation Demand Management

Project Number – Please number your projects in ascending order (1, 2, 3, 4, etc.)

Optional: Long Description, if needed (maximum of 100 words). This allows a submitter to provide additional details.

Criteria	Objectives	Value	Performance Measure
Mobility	F.	15	The project has undergone a comprehensive planning process or is identified as a priority in a local or regional transportation plan.
	G. P.	10	The planning process or document identifies an outreach component addressing commuting patterns and traveler engagement.
	A. D. E. G. L. M. N.	10	The project has a regional scope, impacts regional congested roadways, or impacts activity centers.
	A. D. E. K. M. N.	15	The project reduces vehicle miles traveled, single-occupant vehicle travel, or congested peak period travel.
	A. B. C. D. E. M.	15	The project or activity reduces vehicle trips or manages demand through strategies such as carpools, vanpools, managed lanes, corridor improvements, ITS installation, signal optimization or park and rides.
	G.	10	The project and/or activity includes the direct participation of other federal, state, or local jurisdictions.
	G. L. M.	10	The project and/or activity includes participation from regional employers and other trip generators impacting travel patterns.
Equity	M. N. O. P.	15	The project has a positive impact (e.g. reduction in transportation costs and emissions, improvements on public health) on underserved populations including low-income, minority, seniors, persons with disabilities, zero-car households, and limited English proficiency households.
Total Points		100	

Other Projects

Criteria	Performance Measure
Sponsor Selected	The project sponsor demonstrates how the selected criteria apply to the project and provide supporting documentation.

Appendix A: Additional Planning Factor Information

Roadway Projects

Safety – Describe how the project would be expected to improve safety. Include information on multimodal safety and proven safety countermeasures like access management and operational improvements that will be included in the project. Furthermore, include materials showing how the project connects to hurricane or wildfire evacuation routes.

Mobility – Provide detail on the current and forecast levels of congestion in the corridor and how this project will improve or manage congestion by filling gaps, crossing barriers, and connecting multiple functional classifications of roadways. Projects should be identified in locally or regionally adopted plans and should note if the project is designated on the National Highway System. Include documentation of the multijurisdictional nature of the project, the proposed design section, and its context in the corridor and region in addressing bottlenecks, gaps, or redundancy. If the roadway corridor serves existing or proposed transit or active transportation routes, include information on the route(s) from the transit provider or managing jurisdiction.

Stewardship – Describe how the project will incorporate context sensitive measures that reduce, minimize, or avoid negative impacts to the environment or cultural resources. Environmental factors include soil plasticity, aquifers, flood plains, protected lands, and urban-wildfire interface. Cultural resources include parks (state and local), cemeteries, schools, hospitals/health care offices, historic buildings, museums, and civic centers. Moreover, provide information about how the project strategically prioritizes fiscally constrained investments to maximize the regional benefit and provide documentation that identifies committed funding for the project.

Economy – Describe how the project relates to economic development plans. Include information on new developments, redevelopments, key industries, or commercial and freight interests that the roadway would be expected to serve.

Equity – Refer to CAMPO's map of Vulnerable populations which includes Environmental Justice, school-aged children, seniors, persons with disabilities, zero-car households, and limited-English proficiency populations; note if the project is in or connects to one of these zones. Provide information from the corridor's study that details how the project will minimize environmental impacts or improve current conditions.

Innovation – Describe how the project leverages innovative technologies, designs, or operations to improve transportation efficiency and safety. Include information about how the project can facilitate and incorporate future technological developments such as platooning of vehicles and connected/autonomous vehicles.

ITS/Operations Projects

Safety – Describe how the project would be expected to improve safety. Include information on how the project will be used for the management of incidents, special events, and emergencies.

Mobility – Projects should be identified in locally or regionally adopted plans, including city or county thoroughfare plans, Regional ITS Architecture plans, and city, county or state ITS master or implementation plans. Provide information on how the project will provide system redundancy and identify conformity to the Regional ITS Architecture. Provide data on current operational deficiencies, including delays and crashes and describe how the project will address these.

Stewardship – Identify the expected lifecycle of the project including the technology and equipment proposed. Provide information that supports the expected lifecycle and identify when updates, if required, may be needed. Identify if a formal ITS maintenance plan exists and provide a brief explanation of the plan and how the project will be included and whether current maintenance funds can support the project or new funds will be required. Moreover, provide information about how the project strategically prioritizes fiscally constrained investments to maximize the regional benefit and provide documentation that identifies committed funding for the project.

Economy – Describe how the project relates to economic development plans. Include information on how the project can serve new developments, redevelopments, key industries, or commercial and freight interests in the region.

Equity – Demonstrate how the project will positively impact Vulnerable populations which includes Environmental Justice, school-aged children, seniors, persons with disabilities, zero-car households, and limited-English proficiency populations; note if the project is in or connects to one of these zones.

Innovation – Describe how the project will adapt to and expand the regional transportation ITS network as defined in the Regional ITS Architecture Update (June 2015) or other ITS master plan document that references the regional architecture. Describe how the project will integrate with existing and proposed equipment and technology including field devices, communications, and traffic management center(s). Provide information on how data collected will provide benefit and how it will be shared with the public.

Transit Projects

Safety – Note specific safety enhancements that the project will include to reduce the potential for crashes and create a safer, more secure experience for customers. If specific safety deficiencies exist on the corridor today, provide documentation to describe how they will be addressed.

Mobility – Describe how the project has undergone a comprehensive planning process or is identified in a local or regional transportation plan. Provide information on how the project has been coordinated with agencies maintaining roadways and how it provides connections to other transit services or modes of transportation. Projects should improve gaps in service, expand coverage, or increase frequency of a route to improve the overall operation of transit.

Stewardship – Provide documentation of anticipated ridership and potential growth due to the project. Include references to studies or analyses used to determine ridership figures and a description of the method or model used to forecast ridership. Refer to the life expectancy thresholds and state of good repair guidelines established by the Federal Transit Administration. Document how the project is expected to meet or exceed all relevant guidelines and make the most efficient use of the existing transit system through robust maintenance procedures.

Economy – Describe how the project relates to economic development plans. Include information on how the project provides new access to employment and integrates existing or planned transit-supportive lane use and infrastructure.

Equity – Refer to CAMPO's map of Vulnerable populations which includes Environmental Justice, school-aged children, seniors, persons with disabilities, zero-car households, and limited-English proficiency populations; note if the project is in or connects to one of these zones. Provide information from that details how the project will minimize environmental impacts or improve current conditions.

Innovation – If the project provides a new kind of service through technological advances, new types of vehicles or modes of travel, expansion of transit through pioneering partnerships, or other means, describe this innovation, any supporting studies or analyses, and the expected results.

Active Transportation Projects

Safety – Describe how the project would be expected to improve active transportation safety. Include information on how the project will provide additional separation from travel lanes, illumination, all-weather surface treatment, and other best practice infrastructure design.

Mobility – Describe how the project has undergone a comprehensive planning process or is identified in a local or regional transportation plan, or CAMPO documents such as the 2017 Regional Active Transportation Plan (RATP) or 2040 Regional Transportation Plan (RTP). Provide information about how the project removes a barrier or provides connections to transit routes and/or existing facilities such as schools, community facilities, residential, residential, activity centers, etc.

Stewardship – Provide information demonstrating how the project improves public health through the provision of active transportation facilities that are safe and accessible. Moreover, describe how the project has incorporated measures that reduce, minimize, or avoid negative impacts to the environment or cultural resources.

Equity – Demonstrate how the project will minimize environmental impacts or improve current conditions for Vulnerable populations which includes Environmental Justice, school-aged children, seniors, persons with disabilities, zero-car households, and limited-English proficiency populations; note if the project is in or connects to one of these zones.

Innovation – Describe how the project is innovative in design to address safety or other unique elements such as designing around transit, innovative intersection designs, or a pilot project.

Transportation Demand Management

Safety – Describe how the project would be expected to address and improve safety.

Mobility – Describe how the project has undergone a comprehensive planning process and utilized a formal outreach component to address commuting patterns and traveler engagement. Provide information on how this project will encourage alternative forms of transportation while reducing vehicle miles traveled and single-occupant vehicle travel. Also detail how it will improve or manage congestion by filling gaps in service and providing new service. Include documentation of the multijurisdictional nature of the project and the ways in which the project utilizes the existing roadway network, bicycle network, and transit network.

Stewardship – Provide information about how the project strategically prioritizes fiscally constrained investments to maximize the regional benefit and provide documentation that identifies committed funding for the project. Also describe how the project has incorporated measures that reduce, minimize, or avoid negative impacts to the environment or cultural resources.

Equity – Demonstrate how the project will minimize environmental impacts or improve current conditions for Vulnerable populations which includes Environmental Justice, school-aged children, seniors, persons with disabilities, zero-car households, and limited-English proficiency populations; note if the project is in or connects to one of these zones.

Other Projects

Projects that do not readily fit the five traditional project categories will be provided opportunity to apply, however these projects will not be scored traditionally. The sponsor must detail how the project will benefit the region, how it meets applicable criteria, and provide supporting documentation for all criteria selected. These projects will be presented separately alongside the scored projects during the evaluation and awarding process.

Below is a sample criterion that is mixed and matched from criteria in the five categories above. This example demonstrates how a sponsor can use the criteria that best fits the project.

Example Criteria

Criteria*	Objectives	Performance Measure**
Safety	A. B.	The project addresses transportation safety.
Mobility	D. E. H. L.	The project includes enhancements that improve mobility and congestion.
	G.	The project is multijurisdictional.
	F.	The project has undergone a comprehensive planning process or is identified as a priority in a local or regional transportation plan.
	E. G.	The project includes multimodal elements.
Stewardship	K. P.	The project has incorporated measures that reduce, minimize or avoid negative impacts to the environment or cultural resources.
Economy	L.	The project supports local, regional or state economic development plans and strategies.
Equity	N. O. P.	The project serves traditionally underserved populations including low-income, minority, seniors, persons with disabilities, zero-car households, and limited English proficiency households.
Innovation	E. Q. R.	The project demonstrates innovative design, technology or service.
Total Points		

*Criteria is selected by the project sponsor as appropriate for the project.

**There are no specific performance measures for the other category. The sponsor must demonstrate how the criteria applies to the project and provide supporting documentation.

Appendix B: 2045 Regional Transportation Plan Goals and Objectives

2045 Regional Transportation Plan Goals and Objectives	
Goals	Objectives
Safety	A. Crash Reduction – Reduce severity and number of crashes for all modes.
	B. Vision Zero - Support local government and transit agencies reaching vision zero metrics.
Mobility	C. Connectivity - Reduce network gaps to add connectivity, eliminate bottlenecks, and enhance seamless use across all modes.
	D. Reliability - Improve the reliability of the transportation network through improved incident management, intelligent transportation systems (ITS), transportation demand management (TDM).
	E. Travel Choices - Offer time-competitive, accessible and integrated transportation options across the region.
	F. Implementation – Plan and deliver networks for all transportation modes, with reduced project delivery delays.
	G. Regional Coordination - Continue interagency collaboration between transportation planning, implementation, and development entities.
Stewardship	H. System Preservation – Use operations, ITS, and optimization techniques to expand the useful lifecycle of the multimodal system elements.
	I. Fiscal Constraint - Strategically prioritize fiscally constrained investments to maximize benefits to the region.
	J. Public Health - Improve public health outcomes through air and water quality protection and active mobility.
Economy	K. Natural Environment - Develop transportation designs that avoid, minimizes and mitigates negative impacts to water and air quality, as well as habitat.
	L. Economic Development – Enhance economic development potential by increasing opportunities to live, work, and play in proximity.
Equity	M. Value of Time - Enable mode choice and system management to keep people and goods moving and reduce lost hours of productivity.
	N. Access to Opportunity - Develop a multimodal transportation system that allows all, including vulnerable populations, to access employment, education and services.
	O. Impact on Human Environment – Promote transportation investments that have positive impacts and avoid, minimize, and mitigate negative impacts to vulnerable populations.
Innovation	P. Valuing Communities – Align system functionality with evolving character and design that is respectful to the community and environment for current and future generations.
	Q. Technology - Leverage technological advances to increase efficiency of travel across all modes and for users of the network.
	R. Flexibility – Develop a system that is adaptable and flexible to changing needs and conditions.

Most of the above draft 2045 RTP goals and objectives were based on previously adopted or in-draft CAMPO regional plans as seen in the list to the right. Any newly developed draft objectives not found in an existing CAMPO study are highlighted in gray.

Source:
RATP - Regional Active Transportation Plan
RIMP - Regional Incident Management Plan
RAS - Regional Arterial Study
TDMP - Regional TDM Plan
New

Appendix D: Grouped Projects

The Texas Department of Transportation, in consultation with the Federal Highway Administration, developed 11 grouped project categories for use in the Transportation Improvement Program (TIP) and the Statewide Transportation Improvement Plan (STIP). As the TIP and the Regional Transportation Plan are coordinated, the Capital Area Metropolitan Planning Organization (CAMPO) is including these grouped project categories in the 2045 Regional Transportation Plan (RTP). Chapter 23 part 450.216 of the Code of Federal Regulations defines the general grouping of projects as:

Projects that are not considered to be of appropriate scale for individual identification in a given program year may be grouped by function, work type and/or geographic area using the applicable classifications under 23 CFR 771.117(c) and (d) and/or 40 CFR part 93. In nonattainment and maintenance areas, project classifications must be consistent with the “exempt project” classifications contained in the EPA transportation conformity regulation (40 CFR part 93). In addition, projects proposed for funding under title 23 U.S.C. Chapter 2 that are not regionally significant may be grouped in one line item or identified individually in the TIP.

In the development of the RTP, CAMPO uses project grouping categories to allow the plan to more appropriately focus on the most regionally significant projects. It also allows for a more streamlined process for projects undergoing development as it considerably reduces delays and allows for a more efficient method of scheduling and letting projects.

The Transportation Policy Board (TPB) has authorized the use of all 11 available grouped categories for use. CAMPO reviews each project submitted for inclusion in the RTP to determine project eligibility for grouping. Regardless of eligibility, selection for inclusion in the grouped listing is at the discretion of the TPB. Applicants are required to list individual projects as part of any grouping and include those projects under a “master grouped project” listing as shown on page 32. The master listing will be what is scored; the individual sub-projects that make up the master grouped project will provide CAMPO enough detail to determine the eligibility of the grouping.

Additional Notes

- Appendix D is for informational purposes only and is subject to change.
- Projects funded with Transportation Alternatives Set-Aside (TASA) and Transportation Enhancement (TE) funding require a Federal eligibility determination and are not approved to be grouped.
- Projects funded as part of the Recreational Trails Program consistent with the revised grouped project category definitions may be grouped. Recreational Trail Program projects that are not consistent with the revised grouped project category definitions must be individually noted in the 2045 Regional Transportation Plan.

Grouped Project Categories

CSJ	Group	Definition
5000-00-950	PE-Preliminary Engineering	Preliminary Engineering for any project except added capacity projects in a nonattainment area. Includes activities which do not involve or lead directly to construction, such as planning and research activities; grants for training; engineering to define the elements of a proposed action or alternatives so that social, economic, and environmental effects can be assessed.
5000-00-951	Right of Way Acquisition	Right of Way acquisition for any project except added capacity projects in a nonattainment area. Includes relocation assistance, hardship acquisition and protective buying.
5000-00-952 5000-00-957 5000-00-958	Preventive Maintenance and Rehabilitation	Projects to include pavement repair to preserve existing pavement so that it may achieve its designed loading. Includes seal coats, overlays, resurfacing, restoration and rehabilitation done with existing ROW. Also includes modernization of a highway by reconstruction, adding shoulders or adding auxiliary lanes (e.g., parking, weaving, turning, climbing, non-added capacity) or drainage improvements associated with rehabilitation.
5000-00-953	Bridge Replacement and Rehabilitation	Projects to replace and/or rehabilitate functionally obsolete or structurally deficient bridges.
5000-00-954	Railroad Grade Separations	Projects to construct or replace existing highway-railroad grade crossings and to rehabilitate and/or replace deficient railroad underpasses, resulting in no added capacity
5800-00-950	Safety	Projects to include the construction or replacement/rehabilitation of guard rails, median barriers, crash cushions, pavement markings, skid treatments, medians, lighting improvements, highway signs, curb ramps, railroad/highway crossing warning devices, fencing, intersection improvements (e.g., turn lanes), signalization projects and interchange modifications. Also includes projects funded via the Federal Hazard Elimination Program, Federal Railroad Signal Safety Program, or Access Managements projects, except those that result in added capacity.
5000-00-956	Landscaping	Project consisting of typical right-of-way landscape development, establishment and aesthetic improvements to include any associated erosion control and environmental mitigation activities.
5800-00-915	Intelligent Transportation System Deployment	Highway traffic operation improvement projects including the installation of ramp metering control devices, variable message signs, traffic monitoring equipment and projects in the Federal ITS/IVHS programs.
5000-00-916	Bicycle and Pedestrian	Construction or rehabilitation of bicycle and pedestrian lanes, paths and facilities.
5000-00-917	Safety Rest Areas and Truck Weigh Stations	Construction and improvement of rest areas, and truck weigh stations.
5000-00-918	Transit Improvements and Programs	Projects include the construction and improvement of small passenger shelters and information kiosks. Also includes the construction and improvement of rail storage/maintenance facilities bus transfer facilities where minor amounts of additional land are required and there is not a substantial increase in the number of users. Also includes transit operating assistance, acquisition of third-party transit services, and transit marketing, and mobility management/coordination.

See example below:

Individual Projects										
ID	Sponsor	Cosponsor	County	Facility Name	Project Type	Limits (From)	Limits (To)	Description	Let Year	YOE Cost (In Millions)
City2	City	City 2	County 1	Elm St	Bike/Ped	Avenue Z	Avenue F	Reconstruct sidewalk on one side	2030	\$0.80
City3	City	City 2	County 1	Cedar St	Bike/Ped	Main St	Avenue C	Add sidewalk on one side	2030	\$0.40
City4	City	City 2	County 1	Market St	Bike/Ped	Main St	Avenue C	Reconstruct sidewalk on one side	2030	\$0.40
City5	City	City 2	County 1	Locust St	Bike/Ped	A Street	B Street	Add sidewalk on one side	2030	\$0.20

Master Grouped Project (This is what will be scored)										
ID	Sponsor	Cosponsor	County	Facility Name	Project Type	Limits (From)	Limits (To)	Description	Let Year	YOE Cost (In Millions)
City1 Grouped	City	City 2	County 1	City Downtown Sidewalk System	Bike/Ped	200S-200N Blocks of Elm St, 100 Block of Cedar St, 100 Block of Market St, 100 Block of Locust St	-	Add and Reconstruct Sidewalks in Downtown City	2030	\$1.60

Attachment B: Draft Constrained Candidates

Jurisdiction	Project Type	Roadway/Facility Name	Description	Anticipated Total Cost	TIP Window	Local	MPO Score
City of Austin	ITS	Various	Citywide Traffic Signal/ATMS Improvements	\$45,016,157.39	No	No	100
City of Austin	Active	Northern Walnut Creek Trail	Design and construct a concrete bicycle and pedestrian trail.	\$25,002,703.81	No	No	100
City of Austin	Active	Bergstrom Spur	Design and construct a concrete bicycle and pedestrian trail along the Bergstrom Spur rail corridor.	\$23,686,772.03	No	No	100
City of Austin	Active	Red Line Trail	Design and construct a concrete bicycle and pedestrian trail along the Red Line rail corridor.	\$126,329,450.81	No	No	100
City of Austin	Active	Southern Walnut Creek Trail Connector	Trail connection across Southern Walnut Creek Trail to connect adjacent neighborhood to Gus Garcia Middle School and Barbara Jordan Elementary School	\$3,041,632.26	No	No	100
City of Austin	Active	IH 35 Overpass	Bicycle and Pedestrian Overpass of North IH 35 connecting to Webb Middle School	\$3,893,289.29	No	No	100
City of Austin	Active	Shoal Creek Trail	Upgrade existing facilities to meet Urban Trail standards and extend existing trail.	\$35,530,158.04	No	No	98
City of Austin	Active	FM 969 Trail	Design and construct a concrete bicycle and pedestrian trail along FM 969.	\$7,895,590.68	No	No	98
City of Austin	Active	US 183/W Anderson Ln	Bicycle and Pedestrian Overpass of US 183/West Anderson Lane connecting to T.A. Brown Elementary School.	\$3,893,289.29	No	No	98
City of Austin	Active	La Loma Trail	Trail connection across Southern Walnut Creek Trail to connect adjacent neighborhood to Ortega Elementary School	\$3,649,958.71	No	No	98
City of Austin	Active	Willow Wild Drive Sidewalk	Sidewalk along Willow Wild Drive Sidewalk	\$267,663.64	No	No	96
City of Austin	Active	Lincolnshire Drive Trail Connection	Trail Connection from Lincolnshire to Walnut Creek Park Road	\$450,161.57	No	No	96
City of Austin	Active	River Oaks Elementary to Willow Wild Drive Trail Connection	Trail Connection from River Oaks Elementary to Willow Wild Drive	\$462,328.10	No	No	96
City of Austin	Active	Shady Springs Road Trail Connection	Trail Connection from Shady Springs Rd to Northern Walnut Creek Trail	\$681,325.63	No	No	96
City of Austin	Active	Walnut Creek Park Road Shared Use Path	Shared Use Path along Walnut Creek Park Road	\$2,068,309.93	No	No	96
City of Austin	Active	River Oaks Elementary Trail Connections	Trail connectivity and lighting between River Oaks Elementary School and adjacent neighborhoods	\$3,929,788.87	No	No	96
City of Austin	ITS	Various	Regional Combined Multimodal Management Center	\$103,415,496.70	No	No	95
City of Austin	Active	YBC	Design and construct a concrete bicycle and pedestrian trail.	\$31,582,362.70	No	No	94
City of Austin	Active	Mopac shared use path	Design and construct a concrete bicycle and pedestrian trail along a rail corridor parallel to Mopac.	\$3,947,795.34	No	No	94
City of Austin	Active	Various	Design and construct absent pedestrian facilities on TxDOT facilities in the Austin area.	\$291,996,696.58	No	No	94
Burnet County	Roadway	Wirtz Dam Road	New 2-lane roadway with 10' shoulders including a bridge over the Colorado River	\$52,100,000.00	No	No	93
Capital Metro	Transit	Airport Blvd, Clarkson Ave, 41st St, Red River St, Medical Arts St, Dean Keeton St, San Jacinto Blvd, Trinity St, East Riverside Dr, US 183 North, SH 71 East	Blue Line	\$4,500,000,000.00	No	No	93

Attachment B: Draft Constrained Candidates

Jurisdiction	Project Type	Roadway/Facility Name	Description	Anticipated Total Cost	TIP Window	Local	MPO Score
City of Austin	Active	US 183	Bicycle and Pedestrian Over/Underpass of US 183/Ed Bluestein Dr.	\$3,893,289.29	No	No	93
Capital Metro	Transit	Airport Blvd, US 290 Service Rd, Cameron/Dessau Rd, Parmer Ln, McCallen Pass, Center Ridge Dr	Cameron/Dessau BRT Light (MetroRapid) line from ACC Highland to Tech Ridge park & ride. This line would mainly follow Cameron/Dessau road and have 8 stops along the line including the activity centers of ACC Highland, Norwood & Tech Ridge. There would be 2 park & rides on the line at ACC Highland (shared with Blue Line) and Tech Ridge (shared with Orange Line)	\$9,700,000.00	No	No	92
Capital Metro	Transit	Neighborhood Circulators	A fleet of neighborhood circulators to expand access to Capital Metro services in order enhance the coverage of our system into areas that are more difficult to reach with existing fleet.	\$2,300,000.00	No	No	92
Capital Metro	Transit	Fare Collection Upgrades	Upgrades and installation of improved fare collection infrastructure and database to manage fare collection for Capital Metro services.	\$30,000,000.00	No	No	92
Capital Metro	Transit	Enfield Rd, Guadalupe/Lavaca St, MLK Blvd	MLK BRT Light (MetroRapid) line from west Austin to northeast Austin. This line would mainly follow Enfield road and MLK Blvd and have 12 stops along the line including the activity centers of Exposition, Capitol Complex & University of Texas. There would be 2 park & rides on the line at Redbud (shared with 7th/Lake Austin BRT light) and Decker Ln.	\$4,000,000.00	No	No	91
City of Austin	Active	Bicycle-Pedestrian Bridge over Town Lake	Bicycle-Pedestrian Bridge over Town Lake.	\$4,136,619.87	No	No	91
City of Austin	Active	Mary Moore Searight Trail	Trail connection in Mary Moore Searight Park between David Moore Drive and Chinese Elm Court.	\$851,657.03	No	No	91
City of Austin	Active	Mary Moore Searight Trail	Trail connection in Mary Moore Searight Park between Decker Prarie Drive and Wayne Riddell Loop.	\$1,703,314.06	No	No	91
City of Austin	Active	David Moore Drive Shared Use Path	Shared Use Path along David Moore Drive.	\$3,284,962.84	No	No	91
City of Austin	Active	Paredes Middle School Trail Connections	Trail connectivity and lighting between Paredes Middle School and adjacent neighborhoods.	\$5,839,933.93	No	No	91
TxDOT	Roadway	FM 734	Widen 4-lane divided to 6-lane divided	\$118,537,962.00	No	No	91
TxDOT	Roadway	US 79	Widen from 4-lane undivided to 6-lane divided	\$124,339,733.00	No	No	91
Capital Metro	Transit	N. Lamar Blvd, Guadalupe St, 1st St Bridge, Riverside Dr, S. Congress Ave	Orange Line	\$6,100,000,000.00	No	No	90
Capital Metro	Transit	New Bus Yard	New bus yard for storage and maintenance of fleet to handle expanded fleet and provide additional electrification opportunities.	\$74,000,000.00	No	No	90
City of San Marcos	Roadway	SH 123	Reconstruct from 4-lane undivided to 4-lane boulevard with pedestrian/bicycle improvements	\$35,900,000.00	No	No	89
City of Bastrop	Active	Old Iron Bridge Rehabilitation	Rehabilitation of the Old Iron Bridge to provide bike/ped connectivity and a recreation location	\$12,350,000.00	No	No	89

Attachment B: Draft Constrained Candidates

Jurisdiction	Project Type	Roadway/Facility Name	Description	Anticipated Total Cost	TIP Window	Local	MPO Score
City of San Marcos	Roadway	SH 123	Reconstruct 4-lane undivided with continuous left turn lane to 4-lane divided boulevard with on-street parking and pedestrian/bicycle improvements	\$56,100,000.00	No	No	88
Capital Metro	Transit	Burnet Rd, 45th St, Lamar Blvd, 5th/6th St	Burnet BRT Light (MetroRapid) line from the Domain to Republic Square. This line would mainly follow Burnet road and have 18 stops along the line including the activity centers of Domain, Triangle, University of Texas, Capitol Complex & Downtown Austin. There would be 1 park & ride at Domain (shared park & ride with Red Line).	\$13,700,000.00	No	No	88
Capital Metro	Transit	Manchaca Rd, Ben White Blvd, S Lamar Blvd, 5th/6th St	Manchaca BRT Light (MetroRapid) line from south Austin to Republic Square. This line would mainly follow Manchaca Road and S. Lamar Blvd and have 11 stops along the line including the activity centers of Westgate, S Lamar, Seaholm, & Downtown Austin. There would be 2 park & rides along the line at Slaughter and Westgate Transit Center.	\$15,400,000.00	No	No	88
Capital Metro	Transit	Upgrades to North Operations Bus Base	Upgrades to North Operations Bus Base to allow for additional electrification of fleet and upgrades to maintenance services.	\$65,000,000.00	No	No	88
TxDOT	Roadway	US 183	Reconstruct existing 4-lane roadway to 4-lane divided roadway	\$273,776,509.00	No	No	88
Capital Metro	Transit	Capital Metro Track	The first phase of Red Line improvements provides additional track to help improve operational flexibility. There are also 3 additional stations added along the line.	\$61,000,000.00	No	No	87
Capital Metro	Transit	SH-290, Loop 1	Express route from Oak Hill to downtown Austin	\$18,000,000.00	No	No	87
City of Austin	Roadway	FM 969	Widen 4-lane undivided with continuous left turn lane to 6-lane divided with pedestrian/bicycle and transit improvements	\$10,636,088.23	No	No	87
City of Austin	Active	Kiker Elementary Trail	Trail connection from Escarpment Boulevard to Kiker Elementary School	\$3,041,632.26	No	No	87
TxDOT	Roadway	IH 35	IH-35 Future Transportation Corridor (2x2 NTML)	\$1,769,967,277.00	No	No	87
TxDOT	Roadway	SH 71	Construct westbound frontage road	\$4,618,362.00	No	No	87
City of Austin	Roadway	SH 45 - McNeil Road Connector	Construct a new 4-lane divided with pedestrian/bicycle and transit improvements	\$38,973,951.51	No	No	86
TxDOT	Roadway	RM 620	Reconstruct 4-lane undivided to frontage roads with 3 lanes in each direction and construct 2 managed lanes in each direction	\$1,046,828,758.00	No	No	86
Capital Metro	Transit	Berkman Dr, Manor Rd, Airport Blvd, Oak Springs Dr, Webberville Rd, Pleasant Valley Rd, William Cannon Dr, McKinney Falls Pkwy, Slaughter Ln	Pleasant Valley BRT Light (MetroRapid) line from Mueller to southeast Austin. This line would be approximately 11 miles long and mainly follow Pleasant Valley road and have 14 stops along the line including the activity centers of Mueller, 97 Acres, Easton Park & Goodnight Ranch. There would also be 2 park & rides at Easton Park and Goodnight Ranch.	\$37,000,000.00	No	No	85
City of Austin	Roadway	Mc Neil Road	Widen 2-lane undivided to a 6-lane divided with pedestrian/bicycle and transit improvements	\$40,934,689.86	No	No	85

Attachment B: Draft Constrained Candidates

Jurisdiction	Project Type	Roadway/Facility Name	Description	Anticipated Total Cost	TIP Window	Local	MPO Score
TxDOT	Roadway	SH 21	Widen from 2-lane undivided to 4-lane divided	\$771,006,640.00	No	No	85
TxDOT	Roadway	SH 71	Widen from 4-lane undivided to 6-lane divided	\$468,245,311.00	No	No	85
City of Austin	Roadway	Johnny Morris Road	Widen existing 4-lane undivided to a 4-lane divided with pedestrian/bicycle and transit improvements	\$41,075,494.56	No	No	84
TxDOT	Roadway	IH 35	Add 1 Southbound Aux Lane	\$8,500,000.00	No	No	84
TxDOT	Roadway	IH 35	Construct Intersection Improvements, Southbound Auxiliary Lanes & Reverse Southbound Ramps	\$42,800,000.00	No	No	84
TxDOT	Roadway	IH 35	Operational Improvements-Interchange	\$105,000,000.00	No	No	84
City of Austin	Active	Various	Design and construct approximately 307 miles of Tier II urban trails in the Austin area.	\$1,120,537,323.11	No	No	84
City of Austin	Roadway	Lakeline Boulevard	Widen 2-lane undivided to a 4-lane divided with pedestrian/bicycle and transit improvements	\$15,133,215.46	No	No	83
City of Austin	Active	US 290	Bicycle and Pedestrian Over/Underpass of US 290.	\$5,109,942.19	No	No	83
City of San Marcos	Roadway	Old RR 12 Bike/Ped & Widening	Reconstruct 2 lane with interment left turn lane to 2-lane with continuous turn lane and pedestrian/bicycle improvements	\$7,500,000.00	No	No	83
TxDOT	Roadway	FM 973	Realign and widen 2-lane unvided to 6-lane divided	\$932,744,660.00	No	No	83
TxDOT	Roadway	IH 35	IH-35 Future Transportation Corridor	\$836,358,164.00	No	No	83
TxDOT	Roadway	RM 620	Widen 4-lane undivided to 6-lane divided	\$93,588,685.00	No	No	83
Capital Metro	Transit	Lake Austin Boulevard, 5th/6th Streets, Guadalupe/Lavaca Streets, 7th Street, Shady Lane	7th/Lake Austin BRT Light (MetroRapid) line from west Austin to east Austin. This line would be approximately 8 miles long and mainly follow Lake Austin and 7th Street and have 10 stops along the line including the activity centers of Downtown, Saltillo, and Govalle. There would be two park & rides at Redbud and Shady Ln as well as connections to the CARTS Eastside Bus Plaza at Shady Ln.	\$27,000,000.00	No	No	82
Capital Metro	Transit	Decker Ln, Loyola Ln, Crystalbrook Dr, Pecan Brook Dr, Manor Rd, 51st St, Berkman Dr, Manor Rd, Dean Keeton St, San Jacinto Blvd, 4th St	Manor Rd BRT Light (MetroRapid) line from Expo Center to Republic Square. This line would be approximately 11 miles long and mainly follow Pleasant Valley road and have 17 stops along the line including the activity centers of Colony Park, Mueller, University of Texas, Capitol Complex & Downtown Austin. There would be two park & rides at Expo Center and Delco Center.	\$35,000,000.00	No	No	82
Capital Metro	Transit	US 290 Service Rd, S Lamar Blvd, 5th/6th St	Oak Hill BRT Light (MetroRapid) line from Oak Hill to Republic Square. This line would mainly follow US 290 service road and S. Lamar Blvd and have 12 stops along the line including the activity centers of Oak Hill, Sunset Valley, S Lamar, Seaholm & Downtown Austin. There would be 1 park & ride on the line at Oak Hill (shared with Oak Hill MetroExpress route).	\$12,100,000.00	No	No	82

Attachment B: Draft Constrained Candidates

Jurisdiction	Project Type	Roadway/Facility Name	Description	Anticipated Total Cost	TIP Window	Local	MPO Score
CARTS	Transit	Luling/Lockhart to Austin Express Bus Service	Luling/Lockhart to Austin Express Bus Service	\$1,100,000.00	No	No	82
CARTS	Transit	Lockhart-San Marcos Express Bus Service	Lockhart-San Marcos Express Bus Service	\$1,500,000.00	No	No	82
CARTS	Transit	Taylor-Tech Ridge Express Bus Service	Taylor-Tech Ridge Express Bus Service	\$1,100,000.00	No	No	82
CARTS	Transit	City of Smithville Microtransit Service	City of Smithville Microtransit Service	\$220,000.00	No	No	82
CARTS	Transit	City of Lockhart Microtransit Service	City of Lockhart Microtransit Service	\$220,000.00	No	No	82
CARTS	Transit	City of Taylor Microtransit Service	City of Taylor Microtransit Service	\$220,000.00	No	No	82
City of Austin	Roadway	Lake Austin Boulevard	Widen 4-lane undivided to a 4-lane divided with pedestrian/bicycle and transit improvements	\$19,156,018.91	No	No	82
TxDOT	Roadway	SH 71	Widen 2-lane undivided to 4-lane with continuous left turn lane	\$93,317,278.00	No	No	82
Travis County	Roadway	McNeil Dr/Howard Ln	Widen 4-lane undivided to 6-lane divided with bike lanes and sidewalks	\$38,486,000.00	No	No	81
Travis County	Active	Crumley Ranch Rd	(Freewheel) Separated on-road bicycle facility or off-road 12 foot concrete shared use path	\$8,420,000.00	No	No	81
City of Austin	Roadway	Adelphi Lane	Construct new 4-lane divided with enhanced multimodal improvements	\$21,018,062.38	No	No	81
City of Austin	Roadway	Anderson Mill Road	Reconstruct existing 4-lane undivided with continuous left turn lane to and construct new 4-lane divided with pedestrian/bicycle and transit improvements	\$42,732,252.67	No	No	81
City of Austin	Roadway	Mc Neil Drive	Retrofit 4-lane undivided with continuous left turn lane to a 4-lane divided with pedestrian/bicycle and transit improvements	\$1,667,285.56	No	No	81
City of Austin	Roadway	West William Cannon Drive	Widen 4-lane divided to a 6-lane divided with pedestrian/bicycle and transit improvements	\$20,648,285.55	No	No	81
City of Cedar Park	Roadway	Brushy Creek Road	Construct new 2 lane overpass	\$20,000,000.00	No	No	81
City of Cedar Park	Active	US183/Bell Blvd	Construct sidewalks where missing	\$3,500,000.00	No	No	81
City of San Marcos	Roadway	Proposed Boulevard 14	Construct new 4-lane divided boulevard with on-street parking and pedestrian/bicycle facilities.	\$32,400,000.00	No	No	81
City of San Marcos	Roadway	River Ridge Pkwy	Construct new 4-lane divided boulevard with pedestrian/bicycle facilities.	\$73,700,000.00	No	No	81
TxDOT	Roadway	FM 812	Realign and widen 2-lane undivided to 6-lane divided	\$130,853,595.00	No	No	81
TxDOT	Roadway	RM 620	Widen 4-lane undivided to 6-lane divided	\$75,895,000.00	No	No	81
City of Austin	Roadway	South Lamar Boulevard	Retrofit 4-lane undivided with continuous left turn lane to a 4-lane divided with pedestrian/bicycle and transit improvements	\$11,159,101.49	No	No	81
City of Austin	Roadway	Blue Bluff Road	Construct a 4-lane divided with enhanced multimodal improvements	\$8,993,077.78	No	No	80
City of Austin	Roadway	Braker Lane (Bloor Road)	Widen existing 2-lane undivided and construct new a 4-lane divided with pedestrian/bicycle and transit improvements	\$38,019,900.97	No	No	80
City of Austin	Roadway	North Lamar Boulevard	Reconstruct 4-lane undivided with center turn lane to a 4-lane divided with pedestrian/bicycle and transit improvements	\$11,980,242.92	No	No	80

Attachment B: Draft Constrained Candidates

Jurisdiction	Project Type	Roadway/Facility Name	Description	Anticipated Total Cost	TIP Window	Local	MPO Score
TxDOT	Roadway	IH 35	Operational, intersection, main lane and frontage road improvements	\$219,600,000.00	No	No	80
TxDOT	Roadway	SH 130	Widen from 4 to 6 lanes (3 lanes in each direction)	\$126,235,233.00	No	No	80
TxDOT	Roadway	US 290	Widen from 4-lane to 6-lane divided, add frontage road 4 to 6	\$1,166,136,448.00	No	No	80
Travis County	Roadway	Dessau Rd	Widen 4-lane divided to a 6-lane divided with shoulders and shared use paths	\$30,306,000.00	No	No	79
Capital Metro	Transit	I-35, SH-45, Loop 1	Express route from Georgetown and Round Rock to Howard Station and downtown Austin	\$18,000,000.00	No	No	79
Capital Metro	Transit	SH-130, SH-45, Loop 1	Express route from Hutto and Pflugerville to downtown Austin	\$15,000,000.00	No	No	79
Capital Metro	Transit	Electrification of Capital Metro fleet	Electrification of Capital Metro fleet and installation of electric infrastructure at facilities throughout the system.	\$20,000,000.00	No	No	79
Capital Metro	Transit	Capital Metro Track	Expansion of the Green Line commuter rail line extending out from Manor to Elgin. Approximately 12 miles of existing freight track would be upgraded to passenger service with 1 additional station in Elgin. There is potential for 1 park & ride in Elgin. 2 new vehicles are purchased for service.	\$233,000,000.00	No	No	79
CARTS	Transit	Smithville-Bastrop Express Bus Service	Smithville-Bastrop Express Bus Service	\$1,100,000.00	No	No	79
CARTS	Transit	Luling-San Marcos Express Bus Service	Luling-San Marcos Express Bus Service	\$1,250,000.00	No	No	79
CARTS	Transit	Marble Falls - Oak Hill Express Bus Service	Marble Falls - Oak Hill Express Bus Service	\$1,250,000.00	No	No	79
CARTS	Transit	Marble Falls-Burnet-Bertram-Liberty Hill-Austin Express Bus Service	Marble Falls-Burnet-Bertram-Liberty Hill-Austin Express Bus Service	\$1,500,000.00	No	No	79
CARTS	Transit	City of Bastrop Microtransit Service	City of Bastrop Microtransit Service	\$220,000.00	No	No	79
CARTS	Transit	City of Elgin Microtransit Service	City of Elgin Microtransit Service	\$220,000.00	No	No	79
CARTS	Transit	City of Marble Falls Microtransit Service	City of Marble Falls Microtransit Service	\$220,000.00	No	No	79
CARTS	Transit	City of Luling Microtransit Service	City of Luling Microtransit Service	\$220,000.00	No	No	79
City of Austin	Roadway	Bullick Hollow Road	Reconstruct 2-lane undivided to 2-lane undivided with center turn lanes and pedestrian/bicycle and transit improvements	\$30,136,153.68	No	No	79
City of Austin	Roadway	Industrial Oaks Boulevard	Widen existing 4-lane undivided and construct a new 4-lane divided with pedestrian/bicycle and transit improvements	\$5,763,781.19	No	No	79
City of Austin	Roadway	Onion Creek Parkway	Widen existing 2-lane undivided and construct a 4-lane divided with pedestrian/bicycle and transit improvements	\$3,122,706.11	No	No	79
City of Austin	Roadway	Robinson Ranch Road	Construct a 4-lane divided with pedestrian/bicycle and transit improvements	\$85,061,830.21	No	No	79
City of Austin	Roadway	West Slaughter Lane	Widen 4-lane divided to a 6-lane divided with pedestrian/bicycle and transit improvements	\$30,201,950.27	No	No	79
City of Cedar Park	Roadway	Lakeline Boulevard	Construct Continuous Flow Intersection	\$25,000,000.00	No	No	79
City of Cedar Park	Active	Lakeline Boulevard	Construct bicycle facility	\$12,000,000.00	No	No	79
City of San Marcos	Roadway	Proposed Parkway Loop (La Cima Tract)	Construct new 4-lane divided with off-street shared paths	\$63,500,000.00	No	No	79
TxDOT	Roadway	RM 1826	Widen 2-lane roadway to 4-lane divided roadway	\$28,420,690.00	No	No	79

Attachment B: Draft Constrained Candidates

Jurisdiction	Project Type	Roadway/Facility Name	Description	Anticipated Total Cost	TIP Window	Local	MPO Score
Travis County	Roadway	Wells Branch Pkwy	Widen 4-lane divided and construct new 6-lane divided with bike lanes and sidewalks	\$336,490,000.00	No	No	78
Travis County	Roadway	Littig Rd	Widen 2-lane undivided to a 4-lane divided with bike lanes and sidewalks	\$191,880,000.00	No	No	78
City of Austin	Roadway	Burnet Road (FM 1325)	Widen 4-lane undivided with continuous left turn lane to a six-lane divided with pedestrian/bicycle and transit improvements	\$34,176,064.24	No	No	78
City of Austin	Roadway	Davis Lane	Widen 2-lane undivided to a 2-lane with continuous left turn lanes and pedestrian/bicycle and transit improvements	\$13,353,095.12	No	No	78
City of Austin	Roadway	East Rundberg Lane	Construct a new 4-lane divided with pedestrian/bicycle and transit improvements	\$8,739,102.95	No	No	78
City of Austin	Roadway	North Lamar Boulevard	Reconstruct 4-lane undivided with center turn lane to a 4-lane divided with pedestrian/bicycle and transit improvements	\$20,761,455.68	No	No	78
City of Austin	Roadway	Old Bee Caves Road	Widen 2-lane undivided to a 2-lane undivided with center turn lanes and pedestrian/bicycle and transit improvements	\$9,332,121.98	No	No	78
City of Austin	Roadway	Old Bee Caves Road	Widen 2-lane undivided to a 2-lane undivided with center turn lanes and pedestrian/bicycle and transit improvements	\$21,568,588.06	No	No	78
City of Austin	Roadway	SH 45 - Merriltown Drive Connector	Construct a new 4-lane divided with pedestrian/bicycle and transit improvements	\$45,044,344.80	No	No	78
City of San Marcos	Roadway	Proposed Boulevard 14	Construct new 4-lane divided boulevard with on-street parking and pedestrian/bicycle facilities.	\$86,600,000.00	No	No	78
City of San Marcos	Roadway	McCarty Lane	Reconstruct 2-lane to 4-lane boulevard with pedestrian/bicycle improvements	\$22,400,000.00	No	No	78
TxDOT	Roadway	FM 973	Widen 2-lane undivided to 6-lane divided	\$143,449,408.00	No	No	78
City of San Marcos	Roadway	Hopkins Street/SH 80	Reconstruct 4-lane undivided with continuous left turn lane to 4-lane divided with on-street parking, and pedestrian/bicycle improvements	\$31,700,000.00	No	No	77
Capital Metro	Transit	Capital Metro Track	The second phase of the Red Line improvements adds double-tracking as necessary to support expanded operations and increased frequency. Station platforms are extended to increase passenger carrying capacity. 4 new trains are added to the fleet and a heavy maintenance facility is built for MetroRail.	\$37,000,000.00	No	No	77
Capital Metro	Transit	SH-71	Express route from Bastrop and Del Valle to Downtown Austin	\$13,000,000.00	No	No	77
Capital Metro	Transit	SH-130, US 183	Express route from Lockhart and Easton Park to downtown Austin	\$13,000,000.00	No	No	77
City of Austin	Roadway	Dallas Drive Connector	Construct a new 4-lane divided with pedestrian/bicycle and transit improvements	\$18,186,177.19	No	No	77
City of Austin	Roadway	RM 2222 to Four Points Drive Connector	Construct a new 4-lane divided with pedestrian/bicycle and transit improvements	\$3,126,653.91	No	No	77
City of Austin	Roadway	Shoreline Drive	Construct a new 4-lane divided with pedestrian/bicycle and transit improvements	\$20,306,143.29	No	No	77
City of Austin	Roadway	Vega Avenue	Widen existing 2-lane undivided e and construct new 4-lane divided with pedestrian/bicycle and transit improvements	\$8,793,056.15	No	No	77
City of San Marcos	Roadway	West Hopkins Street	Reconstruct 2 lane with interminant left turn lane to 4-lane divided with pedestrian/bicycle improvements	\$9,100,000.00	No	No	77
TxDOT	Roadway	FM 973	Widen 2-lane undivided to 4-lane divided	\$134,292,755.00	No	No	77

Attachment B: Draft Constrained Candidates

Jurisdiction	Project Type	Roadway/Facility Name	Description	Anticipated Total Cost	TIP Window	Local	MPO Score
TxDOT	Roadway	IH 35	Construct Intersection Improvements & Turnaround	\$67,300,000.00	No	No	77
TxDOT	Roadway	SH 130	Widen from 4 to 6 lanes (3 lanes in each direction)	\$15,394,541.00	No	No	77
City of Austin	Roadway	Spectrum Drive	Construct a 4-lane divided with pedestrian/bicycle and transit improvements (New)	\$4,053,069.88	No	No	77
Capital Metro	Transit	Capital Metro Track	New commuter rail line (Green Line) from Downtown Austin to Manor. Approximately 13 miles of existing freight track would be upgraded to passenger service with 5-8 additional stations (total of 8-10 including existing Downtown and Plaza Saltillo). There is potential for 2-3 park & rides along the line. 6 new vehicles are purchased for service and a light maintenance facility is built for the line.	\$369,000,000.00	No	No	76
Capital Metro	Transit	US 290, I-35	Express route from Elgin and Manor to downtown	\$15,000,000.00	No	No	76
CARTS	Transit	Dripping Springs-Austin Express Bus Service	Dripping Springs-Austin Express Bus Service	\$1,100,000.00	No	No	76
CARTS	Transit	Dripping Springs/Wimberley to San Marcos Express Bus Service	Dripping Springs/Wimberley to San Marcos Express Bus Service	\$1,100,000.00	No	No	76
CARTS	Transit	Dripping Springs to Buda/Kyle Express Bus Service	Dripping Springs to Buda/Kyle Express Bus Service	\$1,250,000.00	No	No	76
CARTS	Transit	Jarrell-Tech Ridge Express Bus Service	Jarrell-Tech Ridge Express Bus Service	\$1,250,000.00	No	No	76
CARTS	Transit	City of Burnet Microtransit Service	City of Burnet Microtransit Service	\$220,000.00	No	No	76
CARTS	Transit	City of Liberty Hill Microtransit Service	City of Liberty Hill Microtransit Service	\$220,000.00	No	No	76
CARTS	Transit	City of Dripping Springs Microtransit Service	City of Dripping Springs Microtransit Service	\$220,000.00	No	No	76
City of Austin	Roadway	Dessau Road	Widen 4-lane divided to 6-lane divided with pedestrian/bicycle and transit improvements	\$17,544,002.48	No	No	76
City of Austin	Roadway	East Yager Lane	Construct a 2-lane with center turn lanes and pedestrian/bicycle and transit improvements	\$13,002,721.91	No	No	76
City of Austin	Roadway	North Pleasant Valley Road	Widen 2-lane undivided to a 4-lane divided with pedestrian/bicycle and transit improvements	\$5,074,232.94	No	No	76
City of Cedar Park	Roadway	Brushy Creek Road	Widen from 2 to 4 lane divided	\$17,000,000.00	No	No	76
City of San Marcos	Roadway	Proposed Boulevard 14	Construct new 4-lane divided boulevard with on-street parking and pedestrian/bicycle facilities.	\$98,200,000.00	No	No	76
TxDOT	Roadway	FM 1626	Widen 2-lane undivided to 4-lane undivided with center turn lane	\$32,012,571.00	No	No	76
TxDOT	Roadway	FM 969	Widen 2-lane undivided to 4-lane divided	\$42,640,291.00	No	No	76
Travis County	Roadway	Harold Green Rd	Construct new 4-lane divided with bike lanes and sidewalks	\$182,518,000.00	No	No	75
Travis County	Roadway	Slaughter Ln	Widen existing 4-lane divided and construct new 6-lane divided with bike lanes and sidewalks	\$236,943,000.00	No	No	75
City of Austin	Roadway	Cameron Road	Widen 2-lane undivided to 4-lane divided with pedestrian/bicycle and transit improvements	\$16,845,242.71	No	No	75
City of Austin	Roadway	Grand Avenue Parkway	Construct a new 4-lane divided with pedestrian/bicycle and transit improvements	\$14,955,564.67	No	No	75

Attachment B: Draft Constrained Candidates

Jurisdiction	Project Type	Roadway/Facility Name	Description	Anticipated Total Cost	TIP Window	Local	MPO Score
City of San Marcos	Roadway	SH 80	Widen 4-lane with continuous left turn lane to 6-lane divided boulevard with on-street parking and pedestrian/bicycle improvements	\$21,500,000.00	No	No	75
City of San Marcos	Roadway	Guadalupe Street/Loop 82	For University to Grove Street segment, retrofit to 2-lane one-way street with on-street parking including pedestrian/bicycle improvements. For section from Grove Street to I-35 segment, reconstruct 4-lane to 4-lane divided boulevard with on-street parking and pedestrian/bicycle improvements	\$11,600,000.00	No	No	75
TxDOT	Roadway	IH 35	Operational Improvements and Ramp Reversals	\$8,200,000.00	No	No	75
Travis County	Roadway	Pearce Ln	Widen 2-lane undivided to a 4-lane divided with bike lanes and sidewalks	\$84,690,000.00	No	No	74
CARTS	Transit	CARTS Luling Intermodal Station	Construction of new Luling Intermodal Station with park-and-ride facility	\$2,960,000.00	No	No	74
CARTS	Transit	CARTS Marble Falls Transit Station Relocation	Construction of new Marble Falls Intermodal Facility with park-and-ride facility	\$3,600,000.00	No	No	74
City of Austin	Roadway	Burleson Road	Retrofit a 4-lane undivided with continuous left turn lane to 4-lane divided with pedestrian/bicycle and transit improvements	\$6,024,335.69	No	No	74
City of Austin	Roadway	East William Cannon Boulevard	Widen 2-lane undivided to a 6-lane divided with pedestrian/bicycle and transit improvements	\$20,670,656.39	No	No	74
City of Austin	Roadway	West Rundberg Lane	Widen existing 2-lane undivided with continuous left turn lane and construct new 4-lane divided with pedestrian/bicycle and transit improvements	\$7,202,094.63	No	No	74
City of San Marcos	Active	Loop 82/University Dr	Retrofit of 4-lane undivided arterial to 2-lane undivided with continuous left turn lane and off-street shared path	\$1,000,000.00	No	No	74
Travis County	Roadway	Jesse Bohls Rd (FM 1100 Connector)	Widen 2-lane undivided and construct new 6-lane divided with bike lanes and sidewalks	\$199,020,000.00	No	No	73
Travis County	Roadway	Decker Ln	Widen 2-lane undivided to a 4-lane divided with bike lanes and sidewalks	\$199,640,000.00	No	No	73
Capital Metro	Transit	I-35	Express route from San Marcos and Buda to Southpark Meadows and downtown Austin	\$20,000,000.00	No	No	73
CARTS	ITS	Upgrade digital network for data and voice system-wide and Smart Bus Transit Technology	Upgrade digital network for data and voice system-wide and Smart Bus Transit Technology	\$1,500,000.00	No	No	73
CARTS	Transit	Woodcreek/Wimberley Microtransit Service	Woodcreek/Wimberley Microtransit Service	\$220,000.00	No	No	73
CARTS	Transit	Briarcliff/Spicewood Microtransit Service	Briarcliff/Spicewood Microtransit Service	\$220,000.00	No	No	73
City of Austin	Roadway	Brodie Lane	Reconstruct 2-lane undivided to 2-lane undivided with center turn lanes and pedestrian/bicycle and transit improvements	\$23,439,376.85	No	No	73
City of San Marcos	Roadway	SH 123	Reconstruct 4-lane to 4-lane divided boulevard with on-street parking and pedestrian/bicycle improvements	\$22,000,000.00	No	No	73
TxDOT	Roadway	RM 2243	Widen 2-lane with center turn lane to 4-lane divided with pedestrian improvements	\$10,818,478.00	No	No	73
City of San Marcos	Roadway	Stagecoach Road extension	Construct 2-lane undivided with continuous left turn lane with pedestrian/bicycle improvements and on-street parking	\$23,000,000.00	No	No	72

Attachment B: Draft Constrained Candidates

Jurisdiction	Project Type	Roadway/Facility Name	Description	Anticipated Total Cost	TIP Window	Local	MPO Score
CARTS	Transit	Tucker Hill Lane Park-and-Ride expansion	Expansion of existing park-and-ride facility	\$1,000,000.00	No	No	72
CARTS	Transit	Super Regional Intercity Bus Service	Super Regional Intercity Bus Service	\$4,400,000.00	No	No	72
City of Austin	Roadway	East Martin Luther King Boulevard	Reconstruct 4-lane undivided to 4-lane divided with pedestrian/bicycle and transit improvements	\$5,722,987.31	No	No	72
City of San Marcos	Roadway	Wonder World Drive/RM 12	Reconstruct 4-lane with continuous left turn lane to 4-lane divided boulevard with on-street parking and pedestrian/bicycle improvements	\$7,300,000.00	No	No	72
City of San Marcos	Roadway	Proposed Parkway Loop (PH-0)	Construct new 4-lane divided with off-street shared paths	\$62,200,000.00	No	No	72
TxDOT	Roadway	RM 1826	Existing 2-lanes to proposed 6-lane divided	\$226,630,731.00	No	No	72
TxDOT	Roadway	SH 195	Grade Separation	\$36,946,897.00	No	No	72
CARTS	Transit	CARTS Dripping Springs Intermodal Station	Construction of new Dripping Springs Intermodal Station with park-and-ride facility	\$4,400,000.00	No	No	71
CARTS	Transit	CARTS Jarrell Intermodal Station	Construction of new Jarrell Intermodal Station with park-and-ride facility	\$3,600,000.00	No	No	71
CARTS	Transit	CARTS Liberty Hill Intermodal Station	Construction of new Liberty Hill Intermodal Station with park-and-ride facility	\$3,600,000.00	No	No	71
CARTS	Transit	CARTS Burnet Intermodal Station	Construction of new Burnet Intermodal Station with park-and-ride facility	\$3,600,000.00	No	No	71
City of Austin	Roadway	Four Points Drive - McNeil Connector	Construct a new 4-lane divided with pedestrian/bicycle and transit improvements	\$9,060,190.30	No	No	71
City of Austin	Roadway	South Pleasant Valley Road, (Burleson Road/Todd Lane/Nuckols Crossing, Road/Old Lockhart Road/Bradshaw Road)	Widen existing 2-lane undivided and construct new 4-lane divided with pedestrian/bicycle and transit improvements	\$81,599,613.70	No	No	71
City of San Marcos	Roadway	Wonder World Drive/RM 12	Reconstruct 4-lane with continuous left turn lane to 4-lane divided boulevard with on-street parking and pedestrian/bicycle improvements	\$36,000,000.00	No	No	71
City of San Marcos	Roadway	Proposed Parkway Loop	Construct new 4-lane divided with off-street shared paths	\$460,000,000.00	No	No	71
City of San Marcos	Roadway	Proposed Boulevard 14	Construct new 4-lane divided boulevard with on-street parking and pedestrian/bicycle facilities.	\$76,700,000.00	No	No	71
Travis County	Roadway	Burleson-Manor Rd/Caldwell Lane	Widen 2-lane undivided and construct new 4-lane divided with bike lanes and sidewalks. Includes Colorado River crossing	\$233,538,000.00	No	No	70
Travis County	Roadway	Decker Lake Rd	Widen 2-lane undivided to 4-lane divided with bike lanes and sidewalks	\$29,987,000.00	No	No	70
Bastrop County	Roadway	Lovers Lane - Shiloh Road Connection	Construct new 2 lane undivided and river crossing with safety improvements to existing segments	\$18,694,237.00	No	No	70
City of Austin	Roadway	Braker Lane	Construct a new 4-lane divided with pedestrian/bicycle and transit improvements	\$13,311,965.88	No	No	70
City of Austin	Roadway	Jollyville Road	Retrofit existing to 4-lane undivided to a 4-lane divided with pedestrian/bicycle and transit improvements	\$5,296,625.41	No	No	70

Attachment B: Draft Constrained Candidates

Jurisdiction	Project Type	Roadway/Facility Name	Description	Anticipated Total Cost	TIP Window	Local	MPO Score
City of San Marcos	Roadway	Hopkins Street/SH 80	Retrofit 4-lane to 4-lane with on-street parking and pedestrian/bicycle improvements	\$11,000,000.00	No	No	70
TxDOT	Roadway	US 183	Reconstruct existing 4-lane to 4-lane divided-rural depressed median	\$231,313,184.00	No	No	70
Travis County	Roadway	Thaxton Rd	Widen 2-lane undivided to 4-lane divided with bike lanes and sidewalks	\$63,060,000.00	No	No	69
City of Austin	Roadway	Spicewood Springs Road	Reconstruct 4-lane undivided with continuous left turn lane to 4-lane divided with pedestrian/bicycle and transit improvements	\$1,056,693.22	No	No	69
City of San Marcos	Roadway	Loop 82/Aquarena Springs Drive	Reconstruct 4-lane undivided to 4-lane divided boulevard with pedestrian/bicycle improvements	\$20,000,000.00	No	No	69
Travis County	Roadway	Pflugerville East Rd (Cameron Rd)	Widen 2-lane undivided and construct new 4-lane divided with bike lanes and sidewalks	\$52,834,000.00	No	No	68
Travis County	Roadway	Hamilton Pool Rd	Upgrade 2-lane undivided to a 2-lane divided with bike lanes and sidewalks	\$52,401,000.00	No	No	68
Travis County	Roadway	Maha Loop Rd	Widen 2-lane undivided and construct new 4-lane divided with bike lanes and sidewalks	\$111,170,000.00	No	No	68
CARTS	Transit	CARTS Wimberley/Woodcreek Intermodal Station	Construction of new Wimberley/Woodcreek Intermodal Station with park-and-ride facility	\$3,600,000.00	No	No	68
City of Austin	Roadway	East 7th Street	Retrofit 4-lane divided with continuous left turn lane to a 4-lane divided with pedestrian/bicycle and transit improvements	\$19,082,326.73	No	No	68
Bastrop County	Roadway	Colorado Drive	Construct new 2 lane undivided facility with CTL and river crossing with safety improvements on Colorado Drive	\$52,375,994.00	No	No	67
City of Cedar Park	Roadway	US183/Bell Blvd	Construct dual left turn lanes	\$5,000,000.00	No	No	67
City of San Marcos	Roadway	SH 80	Reconstruct 4-lane undivided with continuous left turn lane to 4-lane divided boulevard with on-street parking and pedestrian/bicycle improvements	\$44,300,000.00	No	No	67
City of San Marcos	Roadway	Thorpe Lane	Retrofit of 4-lane to 2-lane with continuous left turn lane, on-street parking, and pedestrian/bicycle improvements	\$12,200,000.00	No	No	67
TxDOT	Roadway	US 281	Reconstruct interchange, Modified Cloverleaf w/DC	\$55,000,000.00	No	No	67
City of San Marcos	Roadway	E Aquarena Springs Drive	Retrofit of 2-lane with continuous left turn lane to 2-lane with continuous left turn lane and on-street parking, and pedestrian/bicycle improvements	\$16,000,000.00	No	No	66
City of Austin	Roadway	East Cesar Chavez	Widen 2-lane undivided to a 2-lane with continuous left turn lanes and pedestrian/bicycle and transit improvements	\$31,727,115.20	No	No	66
City of Georgetown	Roadway	Williams Drive	Widen from 4 undivided to 6 lanes divided arterial	\$72,000,000.00	No	No	66
City of Georgetown	Roadway	Shell Road	Widen from 2 lane undivided 4-lane divided	\$37,500,000.00	No	No	66
City of Georgetown	Roadway	Southwest By-Pass	Construct new and improve existing facility to 4 lane limited access	\$20,000,000.00	No	No	66
City of San Marcos	Roadway	Centerpoint Road extension	Construct new 4-lane divided with off-street shared paths	\$62,200,000.00	No	No	66

Attachment B: Draft Constrained Candidates

Jurisdiction	Project Type	Roadway/Facility Name	Description	Anticipated Total Cost	TIP Window	Local	MPO Score
City of Georgetown	Roadway	SE Inner Loop	Improve Intersection and Alignment of SE Inner Loop to allow for improved By-Pass	TBD	No	No	66
Travis County	Roadway	Four Daughters Rd	Widen 2-lane and construct new 4-lane divided with bike lanes and sidewalks	\$226,640,000.00	No	No	65
Capital Metro	Transit	Loop 1	Express route from South Mopac to downtown Austin	\$34,000,000.00	No	No	65
City of San Marcos	Roadway	CM Allen Pkwy	Reconstruct 2-lane undivided to include pedestrian/bicycle improvements	\$21,800,000.00	No	No	64
City of Austin	Roadway	Burnet Road	Retrofit a 4-lane undivided with continuous left turn lane to 4-lane divided with pedestrian/bicycle and transit improvements	\$10,211,630.61	No	No	64
City of Austin	Roadway	CR 172	Construct a new 4-lane divided with pedestrian/bicycle and transit improvements	\$5,562,443.63	No	No	64
City of Cedar Park	Roadway	New Hope Drive	Widen from 2 to 4 lane divided	\$12,000,000.00	No	No	64
City of Cedar Park	Roadway	US183/Bell Blvd	Construct dual left turn lanes	\$5,000,000.00	No	No	64
City of San Marcos	Roadway	SH 80	Reconstruct 4-lane with continuous left turn lane to 4-lane divided boulevard with on-street parking and pedestrian/bicycle improvements	\$19,800,000.00	No	No	64
Capital Metro	Transit	RM 2222	Express route from Four Points and downtown Austin	\$12,000,000.00	No	No	63
Capital Metro	Transit	Lyndhurst St, Lakeline Blvd, Parmer Ln	Parmer BRT Light (MetroRapid) line from Lakeline Station to Wildhorse. This line would mainly follow Parmer Road road and have stops along the line including the activity centers of Lakeline Station, new Apple Campus, Tech Ridge, Samsung & Wildhorse. There would be 2 park & rides on the line at Lakeline station (shared with Red Line) and Wildhorse (shared with Green Line)	\$4,700,000.00	No	No	63
City of Georgetown	Roadway	SE Inner Loop	Widen from 2-lanes to 4-lanes divided. Limited Access	\$21,200,000.00	No	No	63
CARTS	Transit	CARTS Lockhart Intermodal Station	Construction of new Lockhart Intermodal Station with park-and-ride facility	\$2,960,000.00	No	No	62
City of Austin	Roadway	Manchaca Road	Retrofit and widen 4-lane undivided to a 4-lane divided with pedestrian/bicycle and transit improvements	\$17,996,683.01	No	No	62
City of Bee Caves	Roadway	Hamilton Pool Road Connector	New roadway connection between 3238 (HPR) and RM 2244	\$7,000,000.00	No	No	61
City of Cedar Park	Roadway	Cypress Creek Road	Construct 2 lane overpass	\$25,000,000.00	No	No	61
City of Georgetown	Roadway	Sam Houston	Construct new and improve existing facility to 4 lane limited access	\$25,000,000.00	No	No	61
Capital Metro	Transit	Upgrade of stations and bus stops	Upgrade of stations and bus stops into mobility hubs with improved amenities such as (but not limited to): air conditioned shelters, food/drink vendors, bike share program, kiss & ride, park & ride, real time display, etc.	\$35,000,000.00	No	No	60
Capital Metro	Transit	Additional Park & Ride facilities	Additional Park & Ride facilities to either expand existing facilities or new facilities to serve new routes or new areas that do not currently have a Park & Ride.	\$35,000,000.00	No	No	60

Attachment B: Draft Constrained Candidates

Jurisdiction	Project Type	Roadway/Facility Name	Description	Anticipated Total Cost	TIP Window	Local	MPO Score
City of Cedar Park	Roadway	Park Street	Construct new 2 lane divided with bike lanes	\$8,000,000.00	No	No	60
Bastrop County	Roadway	New Road	Construct new 2 lane undivided	\$19,195,503.00	No	No	58
City of Pflugerville	Roadway	Rowe Lane	Widen to 4-lane and construct 4-lane divided, new overpass	\$108,858,000.00	No	No	58
City of Georgetown	Roadway	FM 971	Widen from 2 lane undivided to 4 lane divided	\$13,000,000.00	No	No	57
Bastrop County	Roadway	Old Lexington Road	Realignment and safety improvements; extend to FM 696	\$10,622,127.00	No	No	55
Capital Metro	Transit	Consolidated paratransit maintenance facility	Consolidated paratransit maintenance facility that would replace the current 2 facilities and handle maintenance for the entire paratransit fleet.	\$55,000,000.00	No	No	55
City of Cedar Park	Roadway	RM1431/Whitestone Blvd	Construct Continuous Flow Intersection	\$30,000,000.00	No	No	54
City of Pflugerville	Roadway	130 Frontage Road/FM685	Widen frontage roads from 2 to 3 lanes each direction and ramp reversals	\$33,103,200.00	No	No	53
CARTS	Transit	CARTS Bastrop Transit Station Relocation	Construction of new Bastrop Intermodal Facility with park-and-ride facility	\$2,630,000.00	No	No	51
City of Cedar Park	Roadway	Little Elm Trail	Construct new 2 lane divided with bike lanes	\$8,000,000.00	No	No	51
City of Pflugerville	Roadway	Pecan Street / FM 1825	Reconstruct to 4-lane undivided with CTL and pedestrian improvements	\$78,648,000.00	No	No	51
City of Cedar Park	Roadway	Ronald Reagan Boulevard	Widen from 4 to 6 lane divided with bike lanes	\$17,000,000.00	No	No	50
City of Georgetown	Roadway	SH-29	Improve from 4 lane undivided to 4 lane divided with pedestrian improvements	\$18,500,000.00	No	No	49
City of Georgetown	Roadway	Austin Avenue Bridges	Rehabilitate / Reconstruct existing Bridges	\$4,200,000.00	No	No	49
CARTS	Transit	CARTS Taylor Transit Station: Amtrak Improvements	Construction of new Amtrak rail platform	\$550,000.00	No	No	47
City of Bastrop	Roadway	Extension of Agnes Street	Extension of Agnes Street to provide needed east/west connectivity south of SH71	\$1,900,000.00	No	No	47
City of Pflugerville	Roadway	Pecan Street	Widen from 4 lane undivided to 6 lane divided	\$19,736,400.00	No	No	44
City of Bastrop	Roadway	Jessica Place	Extension of Jessica Place to provide needed east/west connectivity north of SH71	\$1,650,000.00	No	No	42
Travis County	Roadway	Braker Ln	Widen existing 2-lane undivided to a 4-lane divided with bike lanes and sidewalks	\$23,000,000.00	Yes	No	NA
Travis County	Roadway	Pearce Ln	Widen 2-lane undivided to 4-lane divided with bike lanes and sidewalks	\$28,520,000.00	Yes	No	NA
Travis County	Roadway	FM 969	Widen 2-lane undivided to 4-lane divided with continuous left turn lane, shoulders, and sidewalk	\$10,917,185.00	Yes	No	NA
TxDOT	Roadway	FM 734	Widen 4-lane divided to 6-lane divided	\$62,473,700.00	Yes	No	NA
TxDOT	Roadway	IH 35	Add northbound and southbound non-tolled managed lanes, reconstruct ramps, improve frontage road, freight movements, and add auxiliary lanes	\$400,000,000.00	Yes	No	NA

Attachment B: Draft Constrained Candidates

Jurisdiction	Project Type	Roadway/Facility Name	Description	Anticipated Total Cost	TIP Window	Local	MPO Score
TxDOT	Roadway	IH 35	Add northbound and southbound non-tolled managed lanes, reconstruct ramps, improve frontage road, freight movements, and add auxiliary lanes	\$300,000,000.00	Yes	No	NA
TxDOT	Roadway	IH 35	Construct Intersection Improvements, Turnaround Bridge & Southbound Aux Lanes, Replace Bridge at RM 2243 And Reverse Southbound Ramps	\$37,200,000.00	Yes	No	NA
TxDOT	Roadway	IH 35	Reconstruct Interchange	\$78,642,337.00	Yes	No	NA
TxDOT	Roadway	IH 35	Add new 3-lane northbound frontage road	\$41,699,816.00	Yes	No	NA
TxDOT	Roadway	IH 35	Relocate northbound entrance ramp from SL 82, Add new 1 lane northbound exit ramp to River Ridge Pkwy, 1 Northbound Auxiliary Lane at SL 82 and River Ridge Parkway	\$10,770,000.00	Yes	No	NA
TxDOT	Roadway	IH 35	Reverse Northbound Ramps	\$30,000,000.00	Yes	No	NA
TxDOT	Roadway	IH 35	Reconstruct Ramps	\$2,011,599.00	Yes	No	NA
TxDOT	Roadway	IH 35	Reconstruct IH 35 Mainlane Bridge at SH123, Northbound Bridges at San Marcos River and Willow Springs Creek, Add Auxiliary Lanes with SH 123 Intersection and Pedestrian Improvements	\$121,072,254.00	Yes	No	NA
TxDOT	Roadway	RM 2222	Construct diverging diamond intersection	\$5,350,000.00	Yes	No	NA
TxDOT	Roadway	RM 3238	Add shoulders and Center Turn Lane	\$16,200,000.00	Yes	No	NA
TxDOT	Roadway	RM 620	Widen from 4 to 6-lane divided roadway	\$37,039,200.00	Yes	No	NA
TxDOT	Roadway	RM 620	Widen from 4 to 6-lane divided roadway	\$60,827,900.00	Yes	No	NA
TxDOT	Roadway	RM 620	Reconstruct intersection to add overpass at Anderson Mill Road	\$14,000,000.00	Yes	No	NA
TxDOT	Roadway	SH 123	Construct Sidewalks	\$700,000.00	Yes	No	NA
TxDOT	Roadway	SH 71	Construct 3 lane eastbound frontage road, 1 lane direct connector from US 183 South to SH 71 East, and one lane direct connector from US 183 North to SH 71 East	\$26,000,000.00	Yes	No	NA
TxDOT	Roadway	SH 71	Construct overpass approach and add 2 lane one-way eastbound and westbound frontage roads	\$57,300,000.00	Yes	No	NA
TxDOT	Roadway	SH 71	Construct 3-Lane Eastbound Frontage Rd along SH 71 and 1-Lane Direct Connector from 183S to 71E	\$3,182,180.00	Yes	No	NA
TxDOT	Roadway	SH 71	Widen 4-lane undivided to 4-lane with continuous left turn lane	\$40,007,000.00	Yes	No	NA
TxDOT	Roadway	SH 71	Construct 4-lane overpass with 2-lane eastbound and westbound frontage roads	\$33,293,974.00	Yes	No	NA
TxDOT	Roadway	SH 71	Construct 4-lane overpass with 2-lane eastbound and westbound frontage roads	\$46,381,883.00	Yes	No	NA
TxDOT	Roadway	SH 80	Complete Gap in Shoulder For Bicycle Travel	\$7,500,000.00	Yes	No	NA
TxDOT	Roadway	SL 360	Grade Separate Intersection	\$61,000,000.00	Yes	No	NA
TxDOT	Roadway	SL 360	Grade Separate Intersection	\$32,000,000.00	Yes	No	NA
TxDOT	Roadway	SL 360	Grade Separate Intersection	\$29,000,000.00	Yes	No	NA
TxDOT	Roadway	SL 360	Grade Separate Intersection	\$37,000,000.00	Yes	No	NA
TxDOT	Roadway	US 183	Construct a bicycle or pedestrian path	\$4,800,000.00	Yes	No	NA
TxDOT	Roadway	US 183	Construct new 1 lane southbound frontage road	\$6,244,813.84	Yes	No	NA

Attachment B: Draft Constrained Candidates

Jurisdiction	Project Type	Roadway/Facility Name	Description	Anticipated Total Cost	TIP Window	Local	MPO Score
TxDOT	Roadway	US 183	Construct 2-lane grade separated northbound and south bound frontage roads along 183A	\$75,000,000.00	Yes	No	NA
TxDOT	Roadway	US 79	Add One Lane In Each Direction	\$45,000,000.00	Yes	No	NA
TxDOT	Roadway	IH 35	Add northbound and southbound non-tolled managed lanes, reconstruct ramps, improve frontage road, freight movements, and add auxiliary lanes	\$4,900,000,000.00	Yes	No	NA
City of San Marcos	Roadway	Hopkins Street	Crosstown Trail	\$1,900,000.00	Yes	No	NA
City of Round Rock	Roadway	Kenney Fort Blvd. Seg. 2 & 3	Construct new location 6-lane divided urban facility.	\$25,055,180.00	Yes	No	NA
City of Round Rock	Roadway	Gattis School Rd. Seg. 6	Reconstruct existing 4-lane urban roadway to a 6-lane divided urban roadway.	\$20,920,000.00	Yes	No	NA
City of Round Rock	Roadway	University Boulevard	Upgrade existing 2-lane rural roadway to a 4-lane rural divided roadway.	\$9,400,000.00	Yes	No	NA
City of Austin	Roadway	Airport Boulevard	Widen existing 4-lane undivided roadway with a continuous left turn lane to a 4-lane divided with pedestrian/bicycle and transit improvements	\$16,242,545.95	No	Yes	NA
City of Austin	Roadway	Anderson Mill Road	Widen existing 4-lane undivided roadway with a continuous left turn lane to a 4-lane divided with pedestrian/bicycle and transit improvements	\$9,283,898.70	No	Yes	NA
City of Austin	Roadway	Barton Springs Road	Widen existing 4-lane divided roadway to a 4-lane divided with pedestrian/bicycle and transit improvements	\$5,333,471.50	No	Yes	NA
City of Austin	Roadway	Blue Goose Road	Widen existing 2-lane undivided and construct new 4-lane divided with pedestrian/bicycle and transit improvements	\$10,824,854.82	No	Yes	NA
City of Austin	Roadway	Braker Lane	Widen existing 4-lane roadway with a continuous left turn lane to a 4-lane divided with pedestrian/bicycle and transit improvements	\$2,966,110.23	No	Yes	NA
City of Austin	Roadway	City Park Road	Widen existing 2-lane undivided to a 2-lane roadway with continuous turn lanes and pedestrian/bicycle and transit improvements	\$7,987,705.90	No	Yes	NA
City of Austin	Roadway	Cross Park Drive	Widen existing 4-lane roadway with a continuous left turn lane to a 4-lane divided with pedestrian/bicycle and transit improvements	\$2,355,517.88	No	Yes	NA
City of Austin	Roadway	East 51ST Street	Widen existing 2-lane undivided roadway to a 4-lane undivided roadway with pedestrian/bicycle and transit improvements	\$9,980,026.61	No	Yes	NA
City of Austin	Roadway	East 51ST Street	Widen existing 2-lane undivided roadway to a 4-lane undivided roadway with pedestrian/bicycle and transit improvements	\$2,393,679.91	No	Yes	NA
City of Austin	Roadway	East Oltorf Street	Widen existing 4-lane divided roadway to a 4-lane divided with pedestrian/bicycle and transit improvements	\$3,593,809.69	No	Yes	NA
City of Austin	Roadway	Enfield Road	Widen existing 2-lane undivided to a 2-lane roadway with continuous turn lanes and pedestrian/bicycle and transit improvements	\$9,706,312.80	No	Yes	NA
City of Austin	Roadway	Escarpment Boulevard	Widen existing 2-lane undivided and construct new 4-lane divided with pedestrian/bicycle and transit improvements	\$18,854,670.53	No	Yes	NA

Attachment B: Draft Constrained Candidates

Jurisdiction	Project Type	Roadway/Facility Name	Description	Anticipated Total Cost	TIP Window	Local	MPO Score
City of Austin	Roadway	Exposition Boulevard	Widen existing 2-lane undivided to a 2-lane roadway with continuous turn lanes and pedestrian/bicycle and transit improvements	\$13,834,390.80	No	Yes	NA
City of Austin	Roadway	Gracy Farms Lane	Widen 2-lane undivided with continuous left turn lane to 4-lane divided with pedestrian/bicycle and transit improvements	\$12,173,684.89	No	Yes	NA
City of Austin	Roadway	Guadalupe Street	Pedestrian/bicycle and transit improvements	\$9,087,824.87	No	Yes	NA
City of Austin	Roadway	Harris Ridge Boulevard	Widen 2-lane divided to 4-lane divided with pedestrian/bicycle and transit improvements	\$9,319,428.86	No	Yes	NA
City of Austin	Roadway	Jollyville Road	Widen 2-lane undivided to 4-lane divided with enhanced pedestrian/bicycle and transit improvements	\$8,067,977.74	No	Yes	NA
City of Austin	Roadway	Longhorn Boulevard	Construct new and widen 2-lane undivided to 4-lane divided with pedestrian/bicycle and transit improvements	\$25,985,704.84	No	Yes	NA
City of Austin	Roadway	Metro Center Drive	Construct a 4-lane divided roadway with pedestrian/bicycle and transit improvements	\$5,632,188.02	No	Yes	NA
City of Austin	Roadway	Metropolis Drive	Retrofit 4-lane undivided with continuous left turn lane to 4-lane divided with pedestrian/bicycle and transit improvements	\$10,764,321.95	No	Yes	NA
City of Austin	Roadway	North Lamar Boulevard	Enhanced multimodal improvements.	\$25,867,270.98	No	Yes	NA
City of Austin	Roadway	Pond Springs Road - Oak Knoll Connector	Construct a 4-lane divided with pedestrian/bicycle and transit improvements	\$8,569,347.75	No	Yes	NA
City of Austin	Roadway	Read Granberry Trail	Construct a 4-lane with pedestrian/bicycle and transit improvements	\$10,257,688.22	No	Yes	NA
City of Austin	Roadway	Red River ST	Construct a 2-lane undivided with continuous left turn lane and pedestrian/bicycle and transit improvements	\$5,030,807.19	No	Yes	NA
City of Austin	Roadway	Rutland Drive	Retrofit 4-lane divided with continuous left turn lane to 4-lane divided with pedestrian/bicycle and transit improvements	\$1,629,123.54	No	Yes	NA
City of Austin	Roadway	South Congress Avenue	Pedestrian/bicycle and transit improvements	\$17,166,599.24	No	Yes	NA
City of Austin	Roadway	New Roadway SH 71 FR-FM 973 CONNECTOR	Construct 4-lane divided with enhanced multimodal improvements	\$18,736,236.67	No	Yes	NA
City of Austin	Roadway	Shoal Creek Boulevard	Retrofit 4-lane undivided with contiguous left turn lane to a 4-lane divided with pedestrian/bicycle and transit improvements	\$1,046,165.76	No	Yes	NA
City of Austin	Roadway	Spicewood Springs Road	Widen 2-lane undivided to 4-lane divided with pedestrian/bicycle and transit improvements	\$22,370,840.25	No	Yes	NA
City of Austin	Roadway	Springdale Road	Retrofit 4-lane undivided with continuous left turn lane to 4-lane divided with pedestrian/bicycle and transit improvements	\$3,867,523.50	No	Yes	NA
City of Austin	Roadway	Technology Boulevard	Retrofit 4-lane undivided with continuous left turn lane to 4-lane divided with pedestrian/bicycle and transit improvements	\$915,888.52	No	Yes	NA
City of Austin	Roadway	Tuscany Way	Retrofit 4-lane undivided with continuous left turn lane to 4-lane divided with pedestrian/bicycle and transit improvements	\$12,094,728.98	No	Yes	NA
City of Austin	Roadway	West 35TH Street / West 38TH Street	Widen and retrofit 4-lane undivided to 4-lane divided with pedestrian/bicycle and transit improvements	\$6,059,865.84	No	Yes	NA
City of Austin	Roadway	West 45TH Street	Widen 4-lane undivided to 4-lane divided with pedestrian/bicycle and transit improvements	\$3,896,474.00	No	Yes	NA
City of Austin	Roadway	West Anderson Lane	Retrofit 4-lane undivided with continuous left turn lane to 4-lane divided with pedestrian/bicycle and transit improvements	\$1,738,345.88	No	Yes	NA

Attachment B: Draft Constrained Candidates

Jurisdiction	Project Type	Roadway/Facility Name	Description	Anticipated Total Cost	TIP Window	Local	MPO Score
City of Austin	Roadway	Various	Retrofit 4-lane divided roadways with pedestrian/bicycle and transit improvements	\$34,820,606.07	No	Yes	NA
City of Austin	Roadway	Various	Vision Zero Transportation System Safety & Mobility Improvements	\$60,832,645.12	No	Yes	NA
City of Austin	Transit	Various	Transit Enhancement Program	\$24,333,058.05	No	Yes	NA
City of Austin	Active	Various	Design and construction of ages and abilities bicycle facilities in the Austin area.	\$206,830,993.41	No	Yes	NA
City of Georgetown	Roadway	Airport Drive	Widen from 2 lane undivided to 4-lane divided	\$11,500,000.00	No	Yes	NA
City of Georgetown	Roadway	DB Woods	Widen from 2 lane undivided 4-lane divided	\$18,500,000.00	No	Yes	NA
City of Georgetown	Roadway	DB Woods	Widen from 2 lane undivided 4-lane divided	\$17,300,000.00	No	Yes	NA
City of Georgetown	Roadway	NE Inner Loop	Widen from 2-lanes to 4-lanes divided. Limited Access	\$16,800,000.00	No	Yes	NA
City of Georgetown	Roadway	Westinghouse Road	Reconstruct from 4 lane undivided to 4 lane divided	\$12,500,000.00	No	Yes	NA
City of Pflugerville	Roadway	Colorado Sand Drive	Construct new 2 lane undivided with CTL	\$13,378,800.00	No	Yes	NA
City of Pflugerville	Roadway	Immanual/Old Austin Huttol/Timmerman	Reconstruct to 2 lane undivided with CTL	\$19,393,200.00	No	Yes	NA
City of Pflugerville	Roadway	Pfennig Lane (East)	Construct new 4-lane divided	\$32,502,000.00	No	Yes	NA
City of Pflugerville	Roadway	Pflugerville Parkway	Widen to 6-lane divided	\$58,058,400.00	No	Yes	NA
City of Pflugerville	Roadway	Weiss	Widen to 4-Lane divided & bridge widening	\$11,947,200.00	No	Yes	NA
City of Pflugerville	Roadway	Central Commerce	Widen to 3-lane (full depth reconstruction)	\$4,238,400.00	No	Yes	NA
City of Pflugerville	Roadway	Picadilly	Widen to 3-lane (full depth reconstruction)	\$8,836,800.00	No	Yes	NA
City of Pflugerville	Roadway	Royston	Widen to 3-lane (full depth reconstruction)	\$6,981,600.00	No	Yes	NA
City of Round Rock	Roadway	Gattis School Rd. Seg. 2	Upgrade existing 4-lane urban divided roadway to a 6-lane urban divided roadway.	\$18,750,000.00	No	Yes	NA
City of Round Rock	Roadway	Gattis School Rd. Seg. 4	Upgrade existing 4-lane urban divided roadway to a 6-lane urban divided roadway.	\$15,950,000.00	No	Yes	NA
City of Round Rock	Roadway	Gattis School Rd. Seg. 5	Upgrade existing 4-lane urban divided roadway to a 6-lane urban divided roadway.	\$8,350,000.00	No	Yes	NA
City of Round Rock	Roadway	Kenney Fort Blvd. Seg. 4	Upgrade existing 3-Lane roadway and 4-lane urban divided roadway to a 6-lane urban divided roadway.	\$24,700,000.00	No	Yes	NA
City of Round Rock	Roadway	Kenney Fort Blvd. Seg. 5	Construct new location 4-lane divided urban facility.	\$26,700,000.00	No	Yes	NA
City of Round Rock	Roadway	Kenney Fort Blvd. Seg. 6	Construct new location 4-lane divided urban facility.	\$22,600,000.00	No	Yes	NA

Attachment B: Draft Constrained Candidates

Jurisdiction	Project Type	Roadway/Facility Name	Description	Anticipated Total Cost	TIP Window	Local	MPO Score
City of Round Rock	Roadway	Kenney Fort Blvd. Seg. 7	Construct new location 4-lane divided urban facility.	\$24,800,000.00	No	Yes	NA
City of Round Rock	Roadway	Old Settlers Blvd.	Construct new location 4-lane divided urban facility.	\$29,500,000.00	No	Yes	NA
City of Round Rock	Roadway	University Blvd.	Upgrade existing 4-lane urban divided roadway to a 6-lane urban divided roadway.	\$19,750,000.00	No	Yes	NA
City of Round Rock	Roadway	University Blvd.	Upgrade existing 4-lane urban divided roadway to a 6-lane urban divided roadway.	\$26,500,000.00	No	Yes	NA
City of San Marcos	Active	Old RR 12 Bike/Ped & Widening	Reconstruct 2 lane with interment left turn lane to 2-lane with continuous turn lane and pedestrian/bicycle improvements	\$7,500,000.00	No	Yes	NA
City of San Marcos	Roadway	E River Ridge Pkwy	Construct new 4-lane divided boulevard with pedestrian/bicycle facilities.	\$40,700,000.00	No	Yes	NA
CTRMA	Roadway	US 183A	Construct 6-lane tolled expressway; Phase 1 to include 4-lane tolled expressway	\$367,800,000.00	No	Yes	NA
Hays County	Roadway	SH 123	Widen from 4 lane divided to 6 lane divided with median and shoulders	\$6,600,000.00	No	Yes	NA
Hays County	Roadway	FM 110 - Ultimate	Widen from 2 lane divided to 4 lane divided	\$4,500,000.00	No	Yes	NA
Hays County	Roadway	FM 110 - Ultimate	Widen from 2 lane divided to 4 lane divided	\$26,600,000.00	No	Yes	NA
Hays County	Roadway	Kyle Loop (NF 17)	Construct new 4 lane divided	\$10,400,000.00	No	Yes	NA
Hays County	Roadway	FM 150 W	Widen from 2 lane divided to 4 lane divided	\$5,700,000.00	No	Yes	NA
Hays County	Roadway	FM 150 W	Widen from 2 lane divided to 4 lane divided	\$19,000,000.00	No	Yes	NA
Hays County	Roadway	FM 2439 (Hunter Rd)	Construct new 4 lane divided	\$5,200,000.00	No	Yes	NA
Hays County	Roadway	RM 12	Add shoulders, median and turn lanes to 2 lane divided	\$74,500,000.00	No	Yes	NA
Hays County	Roadway	RM 12	Construct new 2 lane divided	\$14,300,000.00	No	Yes	NA
Hays County	Roadway	RM 12	Add shoulders, median and turn lanes to 2 lane divided	\$29,900,000.00	No	Yes	NA
Hays County	Roadway	RM 12	Widen from 4 lane divided to 6 lane divided with median and shoulders	\$4,500,000.00	No	Yes	NA
Hays County	Roadway	RM 12	Widen from 2 lane divided to 4 lane divided	\$7,100,000.00	No	Yes	NA
Hays County	Roadway	RM 12	Add shoulders, median and turn lanes to 2 lane divided	\$14,200,000.00	No	Yes	NA
Hays County	Roadway	RM 12	Widen from 2 lane parkway to 4 lane parkway	\$117,500,000.00	No	Yes	NA
Hays County	Roadway	RM 32	Add shoulders, median and turn lanes to 2 lane divided	\$25,900,000.00	No	Yes	NA
Hays County	Roadway	RM 2325	Add shoulders, median and turn lanes to 2 lane divided	\$48,400,000.00	No	Yes	NA
Hays County	Roadway	RM 2325	Add shoulders, median and turn lanes to 2 lane divided	\$14,800,000.00	No	Yes	NA
Hays County	Roadway	RM 3237	Add shoulders, median and turn lanes to 2 lane divided	\$2,800,000.00	No	Yes	NA
Hays County	Roadway	RM 3237	Add shoulders, median and turn lanes to 2 lane divided	\$3,100,000.00	No	Yes	NA
Hays County	Roadway	RM 3237	Add shoulders, median and turn lanes to 2 lane divided	\$2,100,000.00	No	Yes	NA
Hays County	Roadway	Bebee / High Road	Add shoulders, median and turn lanes to 2 lane divided	\$44,700,000.00	No	Yes	NA
Hays County	Roadway	Centerpoint Rd (CR 234)	Widen 4 lane divided to 4 lane divided with bike lanes and sidewalks	\$3,500,000.00	No	Yes	NA
Hays County	Roadway	Centerpoint Rd (CR 234)	Widen 4 lane divided to 4 lane divided with bike lanes and sidewalks	\$2,900,000.00	No	Yes	NA
Hays County	Roadway	Centerpoint Rd (CR 234)	Widen 4 lane divided to 4 lane divided with bike lanes and sidewalks	\$3,300,000.00	No	Yes	NA
Hays County	Roadway	Darden Hill Rd	Widen from 2 to 4 lane divided	\$30,000,000.00	No	Yes	NA
Hays County	Roadway	Dacy Lane	Widen from 2 to 4 lane undivided	\$11,400,000.00	No	Yes	NA
Hays County	Roadway	Fitzhugh Rd (CR 101)	Widen from 2 to 4 lane undivided	\$5,500,000.00	No	Yes	NA

Attachment B: Draft Constrained Candidates

Jurisdiction	Project Type	Roadway/Facility Name	Description	Anticipated Total Cost	TIP Window	Local	MPO Score
Hays County	Roadway	Hillside Terrace	Widen from 2 to 4 lane divided	\$4,400,000.00	No	Yes	NA
Hays County	Roadway	Hillside Terrace	Widen from 2 to 4 lane divided	\$7,800,000.00	No	Yes	NA
Hays County	Roadway	Jacobs Well Rd (NF 25)	Add shoulders to 2 lane undivided	\$13,800,000.00	No	Yes	NA
Hays County	Roadway	Kohlers Crossing UPRR Overpass	Add grade separated crossing over UPRR tracks	\$15,000,000.00	No	Yes	NA
Hays County	Roadway	Kyle Loop W	Construct new 4 lane with a continuous turn lane	\$10,000,000.00	No	Yes	NA
Hays County	Roadway	Kyle Loop W	Construct new 4 lane divided	\$15,500,000.00	No	Yes	NA
Hays County	Roadway	Kyle Loop W	Construct new 4 lane divided	\$4,100,000.00	No	Yes	NA
Hays County	Roadway	Kyle Parkway	Construct new 4 lane divided	\$15,800,000.00	No	Yes	NA
Hays County	Roadway	Marketplace Ave	Construct new 4 lane divided	\$7,900,000.00	No	Yes	NA
Hays County	Roadway	McCarty Lane (CR 233)	Add safety improvements to 4 lane divided with grade separated UPRR crossing	\$2,300,000.00	No	Yes	NA
Hays County	Roadway	NF 2 (Dripping Springs)	Construct new 4 lane divided	\$10,100,000.00	No	Yes	NA
Hays County	Roadway	NF 10 (Dripping Springs)	Construct new 4 lane divided	\$3,700,000.00	No	Yes	NA
Hays County	Roadway	NF 18 - Dripping Springs	Construct new 2 lane divided	\$29,300,000.00	No	Yes	NA
Hays County	Roadway	Nutty Brown Rd (CR 163)	Add shoulders and safety improvements to 4 lane divided	\$10,500,000.00	No	Yes	NA
Hays County	Roadway	Posey Rd (CR 235)	Add safety improvements to 4 lane divided with grade separated UPRR crossing	\$1,500,000.00	No	Yes	NA
Hays County	Roadway	Posey Rd (CR 235)	Add shoulders and safety improvements to 4 lane divided	\$2,500,000.00	No	Yes	NA
Hays County	Roadway	Post Rd (CR 140)	Widen from 2 to 4 lane undivided	\$17,400,000.00	No	Yes	NA
Hays County	Roadway	Robert S Light Blvd	Widen from 2 to 4 lane divided	\$23,000,000.00	No	Yes	NA
Hays County	Roadway	Shadow Creek Blvd	Construct new 2 lane divided	\$35,900,000.00	No	Yes	NA
Hays County	Roadway	Turnersville Rd Extension	Construct new 4 lane divided	\$13,800,000.00	No	Yes	NA
Hays County	Roadway	Turnersville Rd Extension	Construct new 4 lane divided	\$18,900,000.00	No	Yes	NA
Hays County	Roadway	Windy Hill Rd	Add shoulders, turn lanes, and safety improvements to 2 lane divided	\$29,400,000.00	No	Yes	NA
Hays County	Roadway	Winters Mill Pkwy	Widen from 2 to 4 lane undivided	\$3,900,000.00	No	Yes	NA
Hays County	Roadway	Yarrington Road	Realign 4 lane divided	\$7,900,000.00	No	Yes	NA
Hays County	Roadway	Lime Kiln Rd / Cypress Rd	Construct new 2 lane undivided across the Blanco River	\$9,600,000.00	No	Yes	NA
Hays County	Roadway	Rutherford Ranch Bypass (NF 13)	Construct new 2 lane undivided	\$25,000,000.00	No	Yes	NA
Hays County	Roadway	NF	Design of environmental and preliminary engineering for new freeway	\$3,000,000.00	No	Yes	NA
Hays County	Roadway	SH 80	Widen from 4 to 6 lane divided	\$2,600,000.00	No	Yes	NA
Hays County	Roadway	FM 165	Add shoulders and safety improvements to 2 lane undivided	\$28,200,000.00	No	Yes	NA
Hays County	Roadway	FM 621 (Staples)	Add shoulders and safety improvements to 2 lane undivided	\$4,000,000.00	No	Yes	NA
Hays County	Roadway	RM 967	Widen from 2 to 4 lane undivided	\$7,800,000.00	No	Yes	NA
Travis County	Roadway	Arterial B	Construct new 4-lane divided with bike lanes and sidewalks	\$80,900,000.00	No	Yes	NA
Travis County	Roadway	Blake-Manor Rd	Widen 2-lane undivided to a 4-lane divided with bike lanes and sidewalks	\$14,669,000.00	No	Yes	NA
Travis County	Roadway	Braker Ln	Construct new 4-lane divided roadway with bike lanes and sidewalks	\$18,620,000.00	No	Yes	NA
Travis County	Roadway	Old Kimbro Rd/Parsons Rd.	Widen 2-lane undivided and construct new 4-lane divided with bike lanes and sidewalks	\$102,169,000.00	No	Yes	NA
Travis County	Roadway	Vail Divide Rd	Widen 2-lane and construct new 4-lane divided with bike lanes and sidewalks	\$15,400,000.00	No	Yes	NA
Travis County	Roadway	Bee Creek Rd	Widen 2-lane undivided to a 4-lane divided with bike lanes and sidewalks	\$127,922,000.00	No	Yes	NA

Attachment B: Draft Constrained Candidates

Jurisdiction	Project Type	Roadway/Facility Name	Description	Anticipated Total Cost	TIP Window	Local	MPO Score
Travis County	Roadway	County Line Rd	Widen 2-lane undivided to a 4-lane divided with bike lanes and sidewalks	\$48,110,000.00	No	Yes	NA
Travis County	Roadway	County Line Rd	Widen 2-lane undivided to a 4-lane divided with bike lanes and sidewalks	\$69,320,000.00	No	Yes	NA
Travis County	Roadway	Taylor Ln	Widen 2-lane undivided to a 4-lane divided with bike lanes and sidewalks	\$135,560,000.00	No	Yes	NA
Travis County	Roadway	Fagerquist Rd	Widen 2-lane undivided to a 4-lane divided with bike lanes and sidewalks	\$11,850,000.00	No	Yes	NA
Travis County	Roadway	Main St	Widen 2-lane undivided and construct new 4-lane divided with bike lanes and sidewalks	\$13,090,000.00	No	Yes	NA
Travis County	Roadway	Melber Ln	Widen 2-lane undivided and construct new 4-lane divided with bike lanes and sidewalks	\$103,239,000.00	No	Yes	NA
Travis County	Roadway	Arterial A	Construct new 4-lane divided with bike lanes and sidewalks	\$33,556,000.00	No	Yes	NA
Travis County	Roadway	Cameron Rd	Widen 2-lane undivided and construct new 4-lane divided with bike lanes and sidewalks	\$16,875,000.00	No	Yes	NA
Travis County	Roadway	Ferguson Ln	Widen 2-lane undivided and construct new 4-lane divided with bike lanes and sidewalks	\$31,188,000.00	No	Yes	NA
Travis County	Roadway	Gregg Manor Rd	Widen 2-lane undivided and construct new 4-lane divided roadway with bike lanes and sidewalks	\$32,021,000.00	No	Yes	NA
Travis County	Roadway	Hodde Ln	Widen 2-lane undivided to 4-lane divided with bike lanes and sidewalks	\$48,390,000.00	No	Yes	NA
Travis County	Roadway	South Pleasant Valley Rd	Widen 2-lane undivided to 4-lane divided with bike lanes and sidewalks	\$19,640,000.00	No	Yes	NA
Travis County	Roadway	Dunlap Rd	Widen 2-lane undivided to a 4-lane divided with bike lanes and sidewalks	\$53,855,000.00	No	Yes	NA
Travis County	Roadway	Fitzhugh Rd	Widen 2-lane undivided to a 4-lane divided with bike lanes and sidewalks	\$99,020,000.00	No	Yes	NA
Travis County	Roadway	Immanuel Rd	Widen 2-lane undivided to a 4-lane divided with bike lanes and sidewalks	\$32,101,000.00	No	Yes	NA
Travis County	Roadway	Lohman Ford Rd	Widen 2-lane undivided to a 4-lane divided with bike lanes and sidewalks	\$10,406,000.00	No	Yes	NA
Travis County	Roadway	Quinlan Park Rd	Widen 2-lane undivided to a 4-lane divided with bike lanes and sidewalks	\$16,054,000.00	No	Yes	NA
Travis County	Roadway	Ross Rd	Widen 2-lane undivided to a 4-lane divided with bike lanes and sidewalks	\$18,820,000.00	No	Yes	NA
Travis County	Roadway	Ross Rd	Construct new 4-lane divided roadway with bike lanes and sidewalks	\$8,800,000.00	No	Yes	NA
Travis County	Active	Cuernavaca/River Hills	(Spoke) 6 foot bicycle lanes or 4-6 foot wide outer shoulders on both sides	\$16,970,000.00	No	Yes	NA
Travis County	Active	Decker Lake Rd/Nez Pierce Trace	(Spoke) 6 foot bicycle lanes or 4-6 foot wide outer shoulders on both sides	\$7,999,999.00	No	Yes	NA
Travis County	Active	Kimbrow W/Bois de Arc/Tower Rd	(Spoke) 6 foot bicycle lanes or 4-6 foot wide outer shoulders on both sides	\$17,320,000.00	No	Yes	NA
Travis County	Active	Lockwood Rd/Hogeye Rd	(Spoke) 6 foot bicycle lanes or 4-6 foot wide outer shoulders on both sides	\$24,930,000.00	No	Yes	NA

Attachment B: Draft Constrained Candidates

Jurisdiction	Project Type	Roadway/Facility Name	Description	Anticipated Total Cost	TIP Window	Local	MPO Score
Travis County	Active	Moore Rd/Hokanson Rd	(Spoke) 6 foot bicycle lanes or 4-6 foot wide outer shoulders on both sides	\$16,970,000.00	No	Yes	NA
Travis County	Active	Twin Creeks Rd	(Spoke) 6 foot bicycle lanes or 4-6 foot wide outer shoulders on both sides	\$4,800,000.00	No	Yes	NA
TxDOT	Roadway	RM 1431	Widen, add shoulders and safety improvements	\$23,245,756.00	No	Yes	NA
Williamson County	Roadway	Whitestone Boulevard / RM 1431	Widen to 6-lane divided	\$226,520,000.00	No	Yes	NA
Williamson County	Roadway	Chandler Road / Corridor B2	Widen 2-lane undivided to 6-lane divided	\$24,240,000.00	No	Yes	NA
Williamson County	Roadway	Chandler Road / Corridor B2	Widen 2-lane undivided to 6-lane divided	\$22,690,000.00	No	Yes	NA
Williamson County	Roadway	Corridor B3	Widen 2-lane with a continuous left turn lane to 6-lane divided	\$39,310,000.00	No	Yes	NA
Williamson County	Roadway	Southeast Loop / Corridor E1	Widen 2-lane with a continuous left turn lane to 6-lane divided	\$22,750,000.00	No	Yes	NA
Williamson County	Roadway	Southeast Loop / Corridor E1	Widen 6-lane divided to 4-lane limited access with 3-lane frontage roads in each direction	\$218,660,000.00	No	Yes	NA
Williamson County	Roadway	Corridor A2	Construct new 2-lane with a continuous left turn lane	\$19,480,000.00	No	Yes	NA
Williamson County	Roadway	Corridor A2	Widen 2-lane with a continuous left turn lane to 6-lane divided	\$17,430,000.00	No	Yes	NA
Williamson County	Roadway	Corridor A2	Construct new 2-lane with a continuous left turn lane	\$30,000,000.00	No	Yes	NA
Williamson County	Roadway	CR 470 / Corridor A	Construct new 2-lane with a continuous left turn lane	\$90,530,000.00	No	Yes	NA
Williamson County	Roadway	Corridor A	Construct new 2-lane with a continuous left turn lane	\$94,220,000.00	No	Yes	NA
Williamson County	Roadway	Chandler Road / Corridor B / CR 413	Construct new 2-lane with a continuous left turn lane	\$57,080,000.00	No	Yes	NA
Williamson County	Roadway	Hero Way	Widen 4-lane divided to 4-lane limited access with 2-lane frontage roads each direction	\$43,180,000.00	No	Yes	NA
Williamson County	Roadway	RM 2243	Widen 2-lane undivided to 4-lane divided	\$82,500,000.00	No	Yes	NA
Williamson County	Roadway	RM 2243	Widen 4-lane divided to 4-lane limited access with 2-lane frontage roads each direction	\$48,740,000.00	No	Yes	NA
Williamson County	Roadway	Liberty Hill Bypass	Construct new 2-lane with a continuous left turn lane	\$52,590,000.00	No	Yes	NA
Williamson County	Roadway	Liberty Hill Bypass	Widen 2-lane with a continuous left turn lane to 6-lane divided	\$63,140,000.00	No	Yes	NA
Williamson County	Roadway	Liberty Hill Bypass	Widen 2-lane with a continuous left turn lane to 6-lane divided	\$24,560,000.00	No	Yes	NA
Williamson County	Roadway	Liberty Hill Bypass	Construct new 2-lane with a continuous left turn lane	\$37,540,000.00	No	Yes	NA
Williamson County	Roadway	Liberty Hill Bypass	Widen 2-lane with a continuous left turn lane to 6-lane divided	\$34,060,000.00	No	Yes	NA

Attachment B: Draft Constrained Candidates

Jurisdiction	Project Type	Roadway/Facility Name	Description	Anticipated Total Cost	TIP Window	Local	MPO Score
Williamson County	Roadway	SH 29	Widen 4-lane undivided with center turn lane to 6-lane divided	\$34,290,000.00	No	Yes	NA
Williamson County	Roadway	SH 29	Widen 6-lane divided to 4-lane limited access with 3-lane frontage roads in each direction	\$39,130,000.00	No	Yes	NA
Williamson County	Roadway	SH 29	Widen 4-lane undivided with contiguous turn lane to 6-lane divided	\$88,550,000.00	No	Yes	NA
Williamson County	Roadway	SH 29	Widen 6-lane divided to 4-lane limited access with 3-lane frontage roads in each direction	\$101,010,000.00	No	Yes	NA
Williamson County	Roadway	Southwest Bypass	Widen 2-lane undivided to 6-lane divided	\$17,820,000.00	No	Yes	NA
Williamson County	Roadway	Southwest Bypass	Widen 6-lane divided to 4 with 3-lane frontage roads in each direction	\$68,900,000.00	No	Yes	NA
Williamson County	Roadway	SH 29 Bypass	Widen 2-lane undivided to 6-lane divided	\$39,830,000.00	No	Yes	NA
Williamson County	Roadway	SH 29 Bypass	Construct new 2-lane with a continuous left turn lane	\$24,270,000.00	No	Yes	NA
Williamson County	Roadway	SH 29 Bypass	Widen 2-lane with a continuous left turn lane to 6-lane divided	\$31,900,000.00	No	Yes	NA
Williamson County	Roadway	SH 29	Construct new 2-lane with a continuous left turn lane	\$28,650,000.00	No	Yes	NA
Williamson County	Roadway	SH 29	Widen 2-lane with a continuous left turn lane to 6-lane divided	\$25,470,000.00	No	Yes	NA
Williamson County	Roadway	Corridor I	Construct new 2-lane with a continuous left turn lane	\$69,770,000.00	No	Yes	NA
Williamson County	Roadway	Corridor I / FM 3405	Widen 2-lane undivided to 6-lane divided	\$105,690,000.00	No	Yes	NA
Williamson County	Roadway	FM 734 / Parmer Lane	Add 2 lanes in each direction	\$20,210,000.00	No	Yes	NA
Williamson County	Roadway	FM 734 / Parmer Lane	Widen 4-lane divided to 4-lane limited access with 2-lane frontage roads each direction	\$147,980,000.00	No	Yes	NA
Williamson County	Roadway	Ronald Reagan Boulevard	Widen 4-lane divided to 6-lane divided	\$32,010,000.00	No	Yes	NA
Williamson County	Roadway	Ronald Reagan Boulevard	Widen 2-lane undivided to 6-lane divided	\$96,400,000.00	No	Yes	NA
Williamson County	Roadway	Ronald Reagan Boulevard	Widen 2-lane undivided to 6-lane divided	\$67,360,000.00	No	Yes	NA
Williamson County	Roadway	Ronald Reagan Boulevard Extension / Corridor D	Construct new 2-lane with a continuous left turn lane	\$58,720,000.00	No	Yes	NA
Williamson County	Roadway	Ronald Reagan Boulevard Extension / Corridor D	Widen 2-lane with a continuous left turn lane to 6-lane divided	\$67,170,000.00	No	Yes	NA
Williamson County	Roadway	Ronald Reagan Boulevard Extension / Corridor D	Construct new 2-lane with a continuous left turn lane	\$50,370,000.00	No	Yes	NA
Williamson County	Roadway	Ronald Reagan Boulevard Extension	Construct new 2-lane with a continuous left turn lane	\$92,390,000.00	No	Yes	NA
Williamson County	Roadway	Ronald Reagan Boulevard Extension	Construct new 2-lane with a continuous left turn lane	\$70,030,000.00	No	Yes	NA

Attachment B: Draft Constrained Candidates

Jurisdiction	Project Type	Roadway/Facility Name	Description	Anticipated Total Cost	TIP Window	Local	MPO Score
Williamson County	Roadway	Ronald Reagan Boulevard Extension	Construct new 2-lane with a continuous left turn lane	\$36,010,000.00	No	Yes	NA
Williamson County	Roadway	Ronald Reagan Boulevard Extension	Construct new 2-lane with a continuous left turn lane	\$84,760,000.00	No	Yes	NA
Williamson County	Roadway	Ronald Reagan Boulevard Extension	Construct new 2-lane with a continuous left turn lane	\$55,900,000.00	No	Yes	NA
Williamson County	Roadway	Corridor J	Widen 2-lane undivided to 2-lane with a continuous left turn lane	\$26,340,000.00	No	Yes	NA
Williamson County	Roadway	Corridor J	Construct new 2-lane with a continuous left turn lane	\$137,430,000.00	No	Yes	NA
Williamson County	Roadway	Corridor E5	Construct new 2-lane with a continuous left turn lane	\$64,840,000.00	No	Yes	NA
Williamson County	Roadway	Corridor E4	Construct new 2-lane with a continuous left turn lane	\$28,630,000.00	No	Yes	NA
Williamson County	Roadway	Corridor E4	Widen 2-lane with a continuous left turn lane to 6-lane divided	\$17,580,000.00	No	Yes	NA
Williamson County	Roadway	Corridor E4	Widen 2-lane with a continuous left turn lane to 6-lane divided	\$41,010,000.00	No	Yes	NA
Williamson County	Roadway	Corridor E3	Construct new 2-lane with a continuous left turn lane	\$22,180,000.00	No	Yes	NA
Williamson County	Roadway	Corridor E3	Widen 2-lane with a continuous left turn lane to 6-lane divided	\$22,230,000.00	No	Yes	NA
Williamson County	Roadway	Corridor E2 / CR 101	Widen 2-lane undivided to 2-lane with a continuous left turn lane	\$21,680,000.00	No	Yes	NA
Williamson County	Roadway	Corridor E2 / CR 101	Widen 2-lane with a continuous left turn lane to 6-lane divided	\$25,940,000.00	No	Yes	NA
Williamson County	Roadway	MoKAN	Construct new 4-lane limited access	\$55,970,000.00	No	Yes	NA
Williamson County	Roadway	Corridor K	Construct new 2-lane with a continuous left turn lane	\$67,120,000.00	No	Yes	NA
Williamson County	Roadway	Corridor K	Widen 2-lane with a continuous left turn lane to 6-lane divided	\$81,620,000.00	No	Yes	NA
Williamson County	Roadway	FM 734 / Parmer Lane & SH 45	Construct 3-Level Diamond Interchange	\$28,560,000.00	No	Yes	NA
Williamson County	Roadway	IH 35 & Inner Loop	Bridge Replacement and Intersection Improvements	\$11,890,000.00	No	Yes	NA
TxDOT	Roadway	US 183	Widen 4-lane undivided to 4-lane with continuous left turn lane	\$4,100,000.00	No	Yes	NA
TxDOT	Roadway	RM 2244	Widen 4-lane undivided to 4-lane with continuous left turn lane and shoulders	\$10,000,000.00	No	Yes	NA
City of San Marcos	Roadway	LBJ Drive	Retrofit 2-lane/3-lane one-way street with on-street parking including pedestrian/bicycle improvements	\$17,800,000.00	No	Yes	NA
TxDOT	Roadway	US 281	Widen 4-lane undivided to 4-lane with continuous left turn lane	\$107,761,784.00	No	Yes	NA
TxDOT	Roadway	US 281	Widen 4-lane undivided to 4-lane with continuous left turn lane	\$20,012,903.00	No	Yes	NA

Subject to Change

Attachment B: Draft Constrained Candidates

Jurisdiction	Project Type	Roadway/Facility Name	Description	Anticipated Total Cost	TIP Window	Local	MPO Score
TxDOT	Roadway	SH 29	Widen from 2-lane undivided to 4-lane with continuous left turn lane	\$141,488,143.00	No	Yes	NA
City of San Marcos	Roadway	Old RR 12/Moore	Reconstruct 2 lane with interment left turn lane to 2-lane with continuous turn lane and pedestrian/bicycle improvements	\$7,500,000.00	No	Yes	NA
City of Austin	Roadway	East 41ST Street	Widen existing 2-lane undivided roadway to a 2-lane undivided roadway with pedestrian/bicycle and transit improvements	\$4,687,349.00	No	Yes	NA
City of Austin	Roadway	New Roadway FM 973-SH 71 FR-FM 973 CONNECTOR	Construct a new 4-lane divided roadway with pedestrian/bicycle and transit improvements	\$8,071,925.53	No	Yes	NA
City of Pflugerville	Active	MoKan	New multimodal trail	\$10,142,400.00	No	Yes	NA
Hays County	Roadway	US 290 W	Widen from 2 lane divided to 4 lane divided	\$25,900,000.00	No	Yes	NA
Hays County	Roadway	US 290 W	Widen from 2 divided to 4 lane divided	\$25,900,000.00	No	Yes	NA
Hays County	Roadway	US 290 W	Widen from 4 lane divided to 6 lane divided	\$21,800,000.00	No	Yes	NA
Hays County	Roadway	SH 21	Widen from 4 lane divided to 6 lane divided with median and shoulders	\$32,200,000.00	No	Yes	NA
Hays County	Roadway	SH 21	Widen from 4 lane divided to 6 lane divided with median and shoulders	\$12,500,000.00	No	Yes	NA
Hays County	Roadway	RM 1826	Widen from 2 lane divided to 4 lane divided	\$16,600,000.00	No	Yes	NA
Hays County	Roadway	RM 1826	Widen from 2 lane divided to 4 lane divided	\$5,800,000.00	No	Yes	NA
Hays County	Roadway	RM 1826	Widen from 2 lane divided to 4 lane divided	\$5,800,000.00	No	Yes	NA
Williamson County	Roadway	SH 45 & IH 35	Construct Southwest & Southeast Direct Connectors	\$30,930,000.00	No	Yes	NA
City of Austin	Roadway	Redbud Trail/Emmett Shelton Bridge over Lady Bird Lake	Build a single long-span bridge to replace the two bridges on Redbud Trail collectively known as the Emmett Shelton Bridge. Major roadway geometry changes to Redbud Trail have also been proposed to benefit Ullrich Water Treatment Plant truck traffic and all users. A ten foot wide sidewalk and bike path have also been proposed as part of the structure.	\$58,552,000.00	Yes	Yes	NA
City of Round Rock	Roadway	Gattis School Rd. Seg. 3	Upgrade existing 4-lane urban divided roadway to a 6-lane urban divided roadway.	\$23,750,000.00	Yes	Yes	NA
City of Round Rock	Roadway	Old Settlers Blvd.	Construct new location 4-lane divided urban facility.	\$18,050,000.00	Yes	Yes	NA
CTRMA	Roadway	US 183 N	Add 2 express lanes in each direction	\$130,000,000.00	Yes	Yes	NA
CTRMA	Roadway	US 183 N	Add 2 express lanes in each direction	\$130,000,000.00	Yes	Yes	NA
CTRMA	Roadway	SL 1	Add 1 lane direct connector with transitions and one collector distributor	\$200,000,000.00	Yes	Yes	NA
CTRMA	Roadway	SL 1	2 express lanes in each direction	\$540,000,000.00	Yes	Yes	NA
Hays County	Roadway	Sawyer Ranch Rd (CR 164)	Widen from 2 to 4 lane divided	\$11,500,000.00	Yes	Yes	NA
Travis County	Roadway	Blake-Manor Rd	Widen 2-lane undivided to 4-lane divided with bike lanes and sidewalks	\$16,900,000.00	Yes	Yes	NA
Travis County	Roadway	Braker Ln	Construct new 4-lane divided with bike lanes and sidewalks	\$20,000,000.00	Yes	Yes	NA
Travis County	Roadway	Cameron Rd	Widen 2-lane undivided to 4-lane divided with bike lanes and sidewalks	\$15,500,000.00	Yes	Yes	NA
Travis County	Roadway	Elroy Rd	Widen 2-lane undivided to a 4-lane divided with bike lanes and sidewalks	\$28,800,000.00	Yes	Yes	NA

Attachment B: Draft Constrained Candidates

Jurisdiction	Project Type	Roadway/Facility Name	Description	Anticipated Total Cost	TIP Window	Local	MPO Score
Travis County	Roadway	Grand Ave Pkwy	Construct new 4-lane divided with bike lanes and sidewalks	\$5,000,000.00	Yes	Yes	NA
Travis County	Roadway	Harold Green Rd	Construct new 2-lane divided with bike lanes and sidewalks	\$11,890,000.00	Yes	Yes	NA
Travis County	Roadway	Hamilton Pool Rd	Upgrade existing 2-lane undivided to include wide outer shoulders	\$5,060,000.00	Yes	Yes	NA
Travis County	Roadway	South Pleasant Valley Rd	Widen 2-lane undivided to 4-lane divided with bike lanes and sidewalks	\$9,600,000.00	Yes	Yes	NA
Travis County	Roadway	Ross Rd	Widen 2-lane undivided to 4-lane divided with bike lanes and sidewalks	\$4,700,000.00	Yes	Yes	NA
Travis County	Roadway	Slaughter Ln	Construct new 4-lane divided with bike lanes and sidewalks	\$16,000,000.00	Yes	Yes	NA
Travis County	Roadway	Taylor Ln	Widen 2-lane undivided to 4-lane divided with bike lanes and sidewalks	\$17,000,000.00	Yes	Yes	NA
Travis County	Roadway	Thaxton Rd	Widen 2-lane undivided to 4-lane divided with bike lanes and sidewalks	\$6,740,000.00	Yes	Yes	NA
Travis County	Roadway	Wells Branch Pkwy	Construct new 4-lane divided with bike lanes and sidewalks	\$7,800,000.00	Yes	Yes	NA
Travis County	Roadway	Wild Horse Connector	Construct new 4-lane divided with bike lanes and sidewalks	\$17,500,000.00	Yes	Yes	NA
Travis County	Roadway	FM 973 - Blake Manor Rd Connector	Construct new 4-lane divided with bike lanes and sidewalks	\$14,000,000.00	Yes	Yes	NA
Travis County	Roadway	William Cannon Dr	Construct new 4-lane divided with bike lanes and sidewalks	\$16,000,000.00	Yes	Yes	NA
TxDOT	Roadway	SH 95	Reconstruct 2-lane rural to 3-lane urban include continuous left turn lane	\$8,985,397.00	Yes	Yes	NA
Williamson County	Roadway	University Boulevard / Corridor B1	Widen 4-lane undivided to 6-lane divided	\$24,010,000.00	Yes	Yes	NA
Williamson County	Roadway	Corridor B3	Widen 2-lane undivided to 2-lane with a continuous left turn lane	\$30,500,000.00	Yes	Yes	NA
Williamson County	Roadway	Southeast Loop / Corridor E1	Construct new 2-lane with a continuous left turn lane	\$43,980,000.00	Yes	Yes	NA
Williamson County	Roadway	Hero Way	Widen 2-lane undivided to 4-lane divided	\$48,220,000.00	Yes	Yes	NA
Williamson County	Roadway	Liberty Hill Bypass	Construct new 2-lane with a continuous left turn lane	\$18,750,000.00	Yes	Yes	NA
Williamson County	Roadway	Ronald Reagan Boulevard	Widen 4-lane divided to 6-lane divided	\$32,960,000.00	Yes	Yes	NA
Williamson County	Roadway	Ronald Reagan Boulevard	Widen 2-lane undivided to 6-lane divided	\$57,380,000.00	Yes	Yes	NA
Williamson County	Roadway	MoKAN	Construct new 4-lane limited access	\$225,750,000.00	Yes	Yes	NA
Williamson County	Roadway	SH 130	Construct new 2-lane frontage road in each direction	\$6,760,000.00	Yes	Yes	NA
Williamson County	Roadway	Whitstone Boulevard / RM 1431	Widen 4-lane undivided with continuous left turn lane to 6-lane divided	\$19,340,000.00	Yes	Yes	NA
City of Austin	TDM	Smart Trips	Smart Trips Austin	\$296,084.65	No	No	NA
City of Pflugerville	Roadway	FM685/Dessau	Conduct corridor study	\$95,989,200.00	No	No	NA
TxDOT	Roadway	SL 360	Add continuous frontage roads and grade separations	\$99,000,000.00	No	No	NA
City of Austin	Roadway	Redbud Trail	Reconstruct a 2-lane with center turn lanes and pedestrian/bicycle and transit improvements (Expanded)	\$3,464,848.37	No	No	NA

Attachment B: Draft Constrained Candidates

Jurisdiction	Project Type	Roadway/Facility Name	Description	Anticipated Total Cost	TIP Window	Local	MPO Score
City of Austin	Roadway	William Cannon Drive Railroad Overpass	The project will include replacement or rehabilitation of MSE walls and full depth construction on the approaches with asphalt, sidewalks and bicycle facilities on both sides, curb and gutter and utility relocations.	\$12,764,538.26	No	No	NA
City of Austin	Roadway	Slaughter Lane Railroad Overpass	The project will include replacement or rehabilitation of MSE walls and full depth construction on the approaches with asphalt, sidewalks and bicycle facilities on both sides, curb and gutter and utility relocations.	\$13,159,317.79	No	No	NA
City of Pflugerville	Roadway	SH 45 Frontage Roads	Construct new frontage road and ramp reversal	\$18,631,200.00	No	No	NA
City of San Marcos	Active	San Marcos Greenways	Implementation of the City's Greenway Plan	\$ -	No	No	NA
Williamson County	Roadway	RM 620 / SH 45	Widen 4-lane undivided with center turn lane to 6-lane divided	\$ -	No	No	NA
Williamson County	Roadway	RM 620 / SH 45	Widen 6-lane divided to 4-lane freeway	\$ -	No	No	NA
Williamson County	Roadway	FM 734 / Parmer Lane	Widen 4-lane divided to 6-lane divided	\$ -	Yes	No	NA
City of San Marcos	Active	Various	San Marcos River Shared Use Path	\$ -	Yes	No	NA
Williamson County	Roadway	Whitestone Boulevard / RM 1431	Widen 4-lane undivided with center turn lane to a 6-lane divided	\$ -	No	Yes	NA
Williamson County	Roadway	US 79	Widen 4-lane divided to 6-lane divided	\$ -	No	Yes	NA
Williamson County	Roadway	US 79	Widen 4-lane divided to 6-lane divided	\$ -	No	Yes	NA
Williamson County	Roadway	FM 973	Widen undivided 2-lane to 6-lane divided	\$ -	No	Yes	NA
Williamson County	Roadway	US 183	Widen 4-lane undivided with center turn lane to 4-lane toll road with 3-lane frontage roads lanes in each direction	\$ -	No	Yes	NA
Williamson County	Roadway	US 183	Widen 4-lane undivided with center turn lane to 6-lane divided	\$ -	No	Yes	NA
Williamson County	Roadway	SH 195 & Sun City Boulevard	Add Overpass	\$ -	No	Yes	NA
Williamson County	Roadway	SH 95	Upgrade 4-lane undivided to 4-lane divided	\$ -	No	Yes	NA
City of San Marcos	Active	Various	Reconstruct an existing pedestrian path into a shared use path to accommodate bicycles	\$ -	No	Yes	NA
City of Austin	Roadway	Riverside Drive	Enhanced multimodal improvements	\$ -	No	Yes	NA
Total				\$45,355,761,296.63			

Attachment C: Draft Illustrative Submittals

Jurisdiction	Project Type	Roadway/Facility Name	Description	Anticipated Total Cost
Burnet County	Roadway	CR 200 / CR 210 / RM 2657	Upgrade to Undivided Arterial, Include Safety and Operational Improvements	\$33,600,000.00
Burnet County	Roadway	SH 29 Alternate	Divided Arterial, 4 Lanes in Each Direction, New Location and Improvements to Existing Segments	\$601,700,000.00
Burnet County	Roadway	New Facility	Undivided Arterial, 1 Lane in Each Directions, New Location	\$45,600,000.00
City of Buda	Roadway	FM 2770	Widen to 4-lane undivided road	\$20,400,000.00
City of Buda	Roadway	IH-35 to OSR Connector	New 2-lane undivided road	\$100,000.00
City of Buda	Roadway	RM 967	Reconstruct to MAU-4	\$1,700,000.00
City of Buda	Roadway	RM 967	Widen to 4-lane undivided road	\$17,300,000.00
City of Buda	Roadway	Cabelas Drive	New 2-lane undivided road	\$4,000,000.00
City of Buda	Roadway	Garison Road	Reconstruct 2-lane undivided road	\$6,500,000.00
City of Buda	Roadway	Garlic Creek Parkway	New 4-lane divided road	\$26,800,000.00
City of Buda	Roadway	Hillside Terrace	Widen to 4-lane divided road w/ sidewalks	\$3,600,000.00
City of Buda	Roadway	Hillside Terrace	Widen to 4-lane undivided road w/ sidewalks	\$6,400,000.00
City of Buda	Roadway	Main Street	Widen to 6-lane divided road w/ sidewalks	\$31,700,000.00
City of Buda	Roadway	Main Street	Widen to 6-lane divided road w/ sidewalks	\$1,200,000.00
City of Buda	Roadway	Future E-W Arterial	New 4-lane divided road	\$61,100,000.00
City of Buda	Roadway	Old FM 2001	Reconstruct 2-lane undivided road	\$1,800,000.00
City of Buda	Roadway	Turnersville Road	Reconstruct to MAD-4	\$11,300,000.00
City of Lockhart	Roadway	North Mockingbird Ln.	Construct 2-lane undivided arterial	\$10,800,000.00
City of Round Rock	Roadway	AW Grimes (FM 1460)	Upgrade existing 4-lane urban divided roadway to a 6-lane urban divided roadway.	\$32,500,000.00
City of Round Rock	Roadway	AW Grimes (FM 1460)	Upgrade existing 4-lane urban divided roadway to a 6-lane urban divided roadway.	\$27,750,000.00
City of Round Rock	Roadway	AW Grimes (FM 1460)	Upgrade existing 4-lane urban divided roadway to a 6-lane urban divided roadway.	\$18,650,000.00
TxDOT	Roadway	FM 1325	Widen 4-lane to 4-lane divided	\$5,712,000.00
TxDOT	Roadway	FM 1825/Vision Dr	Widen 4-lane to 4-lane divided with raised median	\$15,828,000.00
TxDOT	Roadway	FM 3177/Decker Ln	Widen 4-lane to 4-lane divided with raised median	\$96,660,000.00
TxDOT	Roadway	FM 969	Existing 2-lane roadway to 4-lane divided roadway	\$543,892,000.00
TxDOT	Roadway	RM 1431	Widen 4-lane to 6-lane divided with raised median	\$13,862,000.00
TxDOT	Roadway	RM 620	Widen 4-lane undivided to 6-lane divided	\$36,600,000.00
TxDOT	Roadway	SL 360	Interchange capacity	\$77,629,000.00
TxDOT	Roadway	FM 1625	Widen 4-lane to 4-lane with raised median	\$71,545,000.00

Subject to Change

Attachment C: Draft Illustrative Submittals

Jurisdiction	Project Type	Roadway/Facility Name	Description	Anticipated Total Cost
City of Lakeway	Roadway	East/West Minor Arterial	Connect 620 in Northern part of Lakeway to 2244 to create an East/West corridor for Safety and Transit(potential connection to Quinlan Park)	\$91,800,000.00
City of Lockhart	Roadway	CR 212/213	Reconstruct 2-lane undivided	\$11,700,000.00
City of Lockhart	Roadway	CR 215	Reconstruct 2-lane undivided	\$3,500,000.00
City of Lockhart	Roadway	CR 203	Reconstruct and construct 2-lane undivided	\$46,000,000.00
City of Lockhart	Roadway	CR 215/214	Reconstruct and construct 2-lane undivided	\$83,000,000.00
City of Lockhart	Roadway	NE Lockhart Loop	Construct new 4-lane divided	\$120,300,000.00
City of Lockhart	Roadway	Various	Arterial street improvement program	\$6,600,000.00
TxDOT	Roadway	SH 95	Widen from 2-lane undivided to 4-lane divided	\$496,272,000.00
TxDOT	Roadway	SH 95	Widen from 2-lane undivided to 4-lane divided	\$496,272,000.00
TxDOT	Roadway	SH 95	Widen from 2-lane undivided to 4-lane divided	\$414,811,000.00
TxDOT	Roadway	SH 304	Widen from 2-lane undivided to 4-lane divided	\$252,503,000.00
TxDOT	Roadway	US 290	Reconstruct from 4-lane undivided to 4-lane divided	\$101,000,000.00
TxDOT	Roadway	SH 142	Widen from 2-lane undivided to 4-lane with continuous left turn lane	\$79,293,000.00
TxDOT	Roadway	US 183	Reconstruct existing 4-lane to 4-lane divided	\$137,515,000.00
TxDOT	Roadway	SH 142	Widen from 2-lane undivided to 4-lane divided	\$409,153,000.00
TxDOT	Roadway	SH 80	Widen from 2-lane undivided to 4-lane divided	\$639,866,000.00
TxDOT	Roadway	SH 21	Widen from 2-lane undivided to 4-lane divided	\$122,959,000.00
TxDOT	Roadway	RM 1431	Reconstruct 4 lane undivided to 4-lane divided	\$66,539,000.00
City of Lakeway	Roadway	Flintrock Road expansion	Widen 2-lane undivided to 4-lane divided	\$17,330,000.00
City of Lakeway	Roadway	Serene Hills Road expansion	Widen 2-lane undivided to 4-lane divided	\$6,610,000.00
City of Lakeway	Roadway	Flintrock Road extension	Construct new 4-lane divided	\$31,200,000.00
City of Lakeway	Roadway	North/South Shared Use Path	Construct new shared-use path	\$9,690,000.00
City of Round Rock	Roadway	Old Settlers Blvd.	Upgrade existing 4-lane urban divided roadway to a 6-lane urban divided roadway.	\$38,500,000.00
City of Round Rock	Roadway	Old Settlers Blvd.	Upgrade existing 4-lane urban divided roadway to a 6-lane urban divided roadway.	\$30,300,000.00
City of Round Rock	Roadway	Old Settlers Blvd.	Upgrade existing 4-lane urban divided roadway to a 6-lane urban divided roadway.	\$59,400,000.00
City of Round Rock	Roadway	CR 112	Construct 6-lane urban divided roadway.	\$24,700,000.00
Travis County	Roadway	Greenlawn Blvd	Upgrade existing 2-lane to a 4-lane divided with bike lanes and sidewalks	\$14,560,000.00
City of Round Rock	Roadway	Red Bud Lane - North	Upgrade existing 2-lane roadway to a 4-lane urban divided roadway.	\$19,600,000.00

Subject to Change

Attachment C: Draft Illustrative Submittals

Jurisdiction	Project Type	Roadway/Facility Name	Description	Anticipated Total Cost
City of Round Rock	Roadway	Red Bud Lane - South	Upgrade existing 3-lane roadway to a 4-lane urban divided roadway.	\$24,900,000.00
City of Round Rock	Roadway	University Blvd.	Upgrade existing 4-lane urban divided roadway to a 6-lane urban divided roadway.	\$18,000,000.00
City of Round Rock	Roadway	CR 112	Upgrade existing 2-lane roadway to a 4-lane urban divided roadway w/ ability to construct 6-lane ultimate.	\$16,250,000.00
City of Round Rock	Roadway	CR 112	Upgrade existing 2-lane roadway to a 4-lane urban divided roadway w/ ability to construct 6-lane ultimate.	\$18,500,000.00
City of Round Rock	Roadway	SH 45 (Frontage Roads)	Add 3-lane frontage roads eastbound and westbound with associated ramps.	\$16,900,000.00
Total				\$5,751,751,000.00

DRAFT



Date: January 27, 2020
Continued From: N/A
Action Requested: Information

To: Technical Advisory Committee
From: Mr. Ryan Collins, Short-Range Planning Manager
Agenda Item: 4
Subject: Discussion of Fiscal Year (FY) 2019 Federal Transit Administration (FTA) Section 5310 Project Call

RECOMMENDATION

None. This item is for information purposes only.

PURPOSE AND EXECUTIVE SUMMARY

The Capital Area Metropolitan Planning Organization (CAMPO) has received 10 applications totaling \$1,145,156.50 in requested funding. This competitive project selection process awards federal funding through the FTA Section 5310 Program administered by the Capital Metropolitan Transportation Authority (Capital Metro). Additional information in the project call including the schedule, selection criteria, and eligibility information are provided in Attachment A.

FINANCIAL IMPACT

This call for projects will allocate up to \$847,661.00 in FTA 5310 funding to local sponsors.

BACKGROUND AND DISCUSSION

The Federal Transit Administration (FTA) Enhanced Mobility of Seniors and Individuals with Disabilities Section 5310 program is intended to enhance mobility for seniors and persons with disabilities by providing funds for programs to serve the special needs of transit-dependent populations beyond traditional public transportation services and Americans With Disabilities Act (ADA) complementary paratransit services.

The Capital Metropolitan Transportation Authority (Capital Metro) serves as the designated recipient of FTA Section 5310 Funds in the Austin Urbanized Area and serves as the program administrator. Recipients of the grant funding are selected by the Capital Area Metropolitan Planning Organization (CAMPO) through a competitive process. Selected applicants enter into a grant agreement with Capital Metro and become subrecipients for these funds. These grant agreements outline federal, state, and local requirements related to project administration and reporting and vary depending on the type of funding, project proposed, agency, and other factors.

The Section 5310 program is a reimbursable grant program, where the selected sub-recipients incur expenses and are reimbursed through the program at a rate of 80 percent for eligible traditional capital expenses and 50 percent for eligible other expenses such as operations until the federal award is exhausted. Because of this, sub-recipients must have sufficient funds available to incur program expenses.

SUPPORTING DOCUMENTS

Attachment A – *Fiscal Year 2019 Call for Project Program Guide*



Date: January 27, 2020
Continued From: N/A
Action Requested: Information

To: Technical Advisory Committee
From: Mr. Ryan Collins, Short-Range Planning Manager
Agenda Item: 5
Subject: Discussion on the Development of the 2021-2024 Transportation Improvement Program (TIP)

RECOMMENDATION

None. This item is for informational purposes only.

EXECUTIVE SUMMARY

The Capital Area Metropolitan Planning Organization (CAMPO) develops and maintains the Transportation Improvement Program (TIP). The TIP is a four-year transportation programming document and project listing that provides required administrative permission from the Transportation Policy Board (TPB) for individual projects and programs that are funded through federal sources to move forward. The TIP consists of the four-year transportation programs from regional transportation entities including TxDOT-Austin District, Capital Metro, CARTS, and other local sponsors that have federally funded or regionally significant projects.

2021-2024 Transportation Improvement Program Development

The Transportation Improvement Program is amended regularly and is required to be updated and adopted by the TPB every two years. The Transportation Policy Board adopted the current 2019-2022 Transportation Improvement Program on May 7th, 2018. Staff is currently developing the new 2021-2024 TIP with a scheduled adoption on May 4th, 2020.

An opportunity to submit new projects for inclusion will take place in January. Projects in the current TIP in the overlapping fiscal years will be automatically rolled over unless otherwise directed by sponsors. Upon approval of the 2021-2024 TIP, the program will be included in the Statewide Transportation Improvement Program (STIP) for approval by the Texas Transportation Commission, before the projects are individually reviewed and approved by the Federal Highway Administration and Federal Transit Administration.

2019-2022 Transportation Improvement Program Spring Amendment Cycle

Concurrent with the development and adoption of the 2021-2024 TIP, CAMPO will be conducting the final amendment cycle for the 2019-2022 TIP. This amendment cycle allows sponsors to make changes to projects in the current document before the new TIP becomes active upon FHWA approval in the Fall.

Funding Allocation

It is important to note that unlike the 2019-2022 TIP, there is no competitive project call or funding allocation associated with the development process of the 2021-2024 TIP. This is a result of the allocation of the remaining Category 2 and Category 7 funding to major projects including IH-35 in 2019.

Because no funds are going to be directly allocated through this process, projects that are submitted for the TIP must have funding secured. The adoption of the new TIP is not related to potential funding opportunities in the future including the Regional Infrastructure Fund (RIF).

FINANCIAL IMPACT

The development and adoption of the 2021-2024 Transportation Improvement Program will not include any direct allocation of funding from the Transportation Policy Board. However, adoption and approval of the TIP is required for projects and programs that receive federal funding including those transportation programs from regional transportation entities including TxDOT-Austin District, Capital Metro, CARTS, and other local sponsors that have received funding from CAMPO or other federal grants.

BACKGROUND AND DISCUSSION

The TIP is the four-year transportation programming document and project listing that provides required administrative permission from the Transportation Policy Board (TPB) for individual projects and programs that are funded through federal sources to move forward.

SUPPORTING DOCUMENTS

None.



Date: January 27, 2020
Continued From: November 18, 2019
Action Requested: Information

To: Technical Advisory Committee
From: Ms. Doise Miers, Community Outreach Manager
Agenda Item: 6
Subject: Presentation of Regional Transit Study

RECOMMENDATION

None. This item is for informational purposes only.

PURPOSE AND EXECUTIVE SUMMARY

The Regional Transit Study outlines the region's current transit infrastructure, outside of the Capital Metro service area, and assesses future growth projections to determine where transit service will be needed in the next 20-plus years. This Study is designed to be used by local governments and project sponsors across the six-county region to better understand the current transit network and needs surrounding the Capital Area and to inform potential project sponsors' decision-making on future transit planning and projects. This study coordinated extensively with the Capital Area Rural Transportation System (CARTS) on future needs and services for the non-urbanized area, as well as connections to Capital Metro and other urbanized areas' transit services.

This Study gathered information from elected officials, local governments, transportation agencies, and the public to assess current conditions and future needs. From the beginning of the study process, feedback was prioritized to ensure that all needs, transit gaps, and current conditions were thoroughly understood. Despite diverse transit needs throughout the six-county region, consistent feedback included the need for direct transportation from rural and suburban communities across the region. While the current transit infrastructure provides routes into downtown cores and some connections to the Capital Metro system, it is imperative that connections around the growing suburban region continue to be considered, planned, and prioritized.

Two key features of the Regional Transit Study are the transit toolkit and local government guidance for areas becoming part of the urbanized area. The toolkit provides descriptions and comparisons of different transit options. The comparison considers number of persons served, cost, and community context (rural, suburban, urban) to help local project sponsors create context-sensitive transit services and networks. As the region continues to grow, local needs will fluctuate based on demographics, development, infrastructure, and available funding. The toolkit incorporates those factors and presents extensive options to allow further planning work to make locally pertinent decisions. The local government guidance provides background, examples, and next steps for local municipalities that may need to reconsider their transit services, needs, and funding options as they enter the urbanized area.

FINANCIAL IMPACT

None.

SUPPORTING DOCUMENTS

Attachment A – *Draft Regional Transit Study*

2045 REGIONAL TRANSIT STUDY



Table of Contents

Executive Summary	3
Chapter 1. Introduction	6
Chapter 2. Existing Conditions	10
Transit Service Providers and Infrastructure	
Demographics and Access	
Current and Future Travel Flows Between Regional Centers	
Review of Relevant Plans	
Local Government and Transportation Provider Interviews	
Chapter 3. Analysis and Toolkit	47
Flexible Service	
Fixed Route Service	
Operational Improvements	
Chapter 4. Performance Measures	56
CAMPO Transit Program Performance Measures and Project Selection Criteria	
Transit System Implementation	
Chapter 5. Public Involvement	63
Interviews	
Notifications	
Open Houses	
What was Heard	
Community Outreach and Future Planning	
Conclusion	71
Appendix	
1: Local Government Guidance	
2: Notes from Study Interviews	
3: Survey Results	
4: Public Comments	

Executive Summary

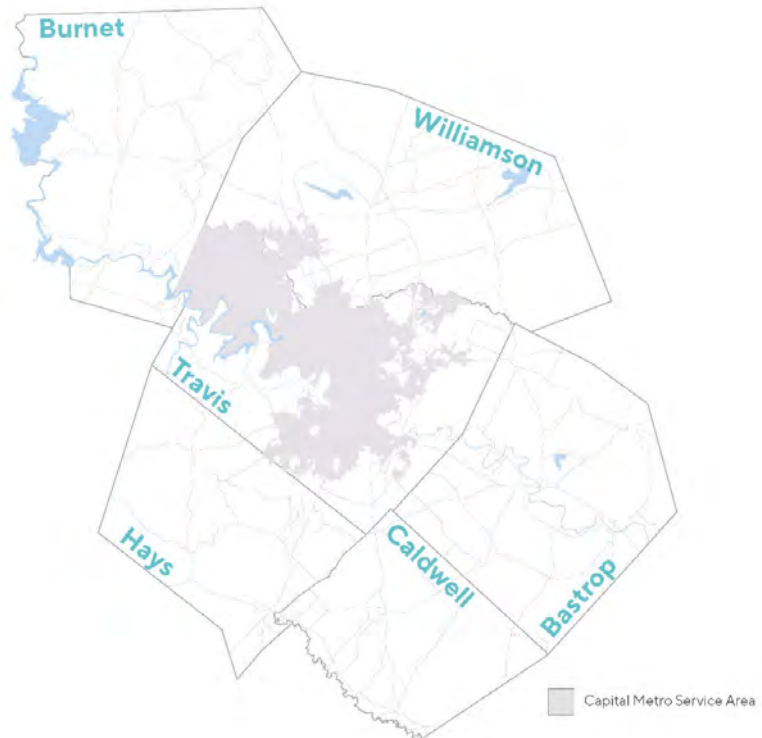
The Capital Area Metropolitan Planning Organization (CAMPO), is the federally designated transportation planning body for Bastrop, Burnet, Caldwell, Hays, Travis, and Williamson counties. One of the primary responsibilities of Metropolitan Planning Organizations (MPO) is to study long-term regional transportation planning needs and, in consultation with local governments, transportation agencies, the public, and other stakeholders, compile a 20-plus year regional transportation plan (RTP). The RTP should be multimodal in nature and meet a variety of transportation and travel needs.

The 2045 Regional Transit Study examines transit needs in the coming decades for the Capital Area. This study focuses on the area outside of the Capital Metropolitan Transportation Authority's service area, while also considering future connections and compatibility with the agency's system and plans through Project Connect.

As Central Texas continues to grow, the region's traditional job and activity centers are changing. Projections for 2045 show employment and trip generators throughout the region, not just the core business and downtown districts of the past. With this change, transit must be adaptable to changing travel patterns and commuters' preferred transit options.

This Study gathered information from elected officials, local governments, transportation agencies, and the public to assess current conditions and future needs. Consistently and repeatedly, these stakeholders identified the need for direct transportation from rural and suburban communities to other rural and suburban communities for various purposes including accessing work, medical services, shopping, and leisure activities.

A comprehensive regional transit network that will meet the future needs of this fast-growing region relies on several strategies beyond just fixed route transit service. When regional transit is integrated with other travel modes, it becomes more convenient, feasible, and reliable for users. For instance, using strategies and recommendations from the 2045 Regional Active Transportation Plan, first and last mile connections become easier for transit riders. Most current



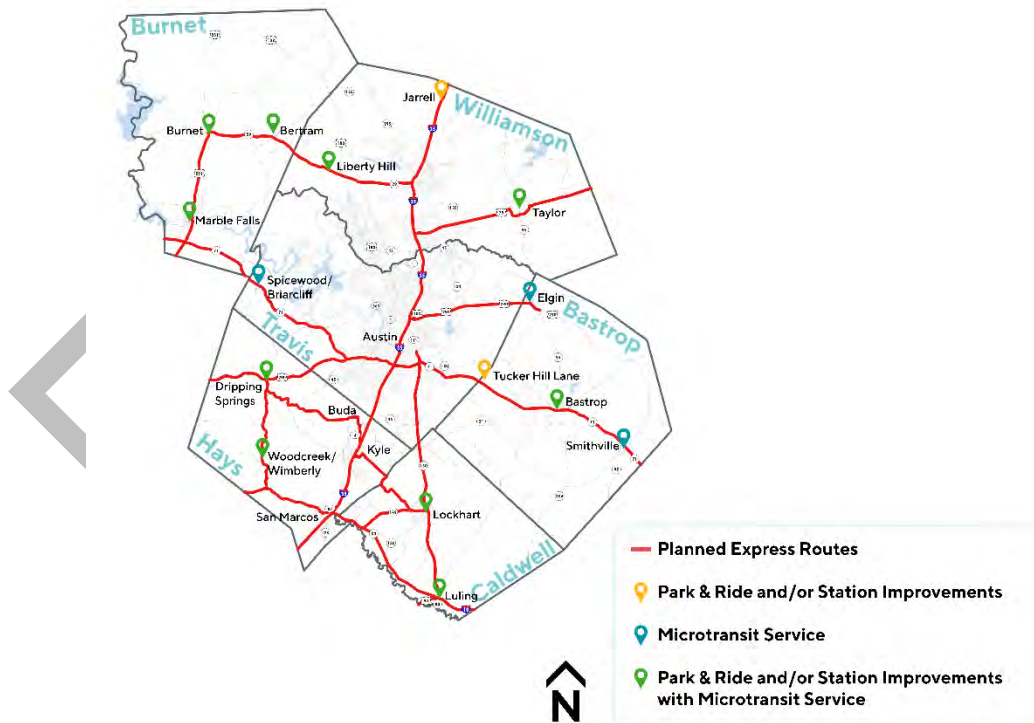
The Regional Transit Study area covers the entire CAMPO region, excluding Capital Metro's Service area.

transit options in the region rely on roads, so an arterials network, particularly one that prioritizes transit and multi-occupancy vehicles such as vanpools, as outlined in the Regional Arterials Concept Inventory, is key for transit reliability.

Increasing use of technology also enhances transit options by providing riders seamless connections from one transit or transportation provider to another, real-time data on trip times, and the ability to hail a ride from a smartphone or phone call. Technology is also enhancing transportation demand management strategies that, along with transit, seek to reduce or at least maintain vehicle miles and hours traveled throughout the region in the coming decades. Advancing technology in areas such as telemedicine and distance learning may completely eliminate the need to travel while increases in teleworking may reduce commuting.

Since the Regional Transit Study focuses on the area outside of Capital Metro’s service area, it was developed with extensive coordination with the Capital Area Rural Transportation System (CARTS) on future needs and services for the non-urbanized area, as well as connections to Capital Metro and other urbanized areas’ transit services.

CARTS’ future plans include operational improvements such as expanding express bus routes and on-demand service. Capital improvements include new or improved park and ride and intermodal facilities. These improvements are in line with future needs identified as part of the technical evaluation for this study as well as being identified by elected officials, local governments, non-profits, and the public.

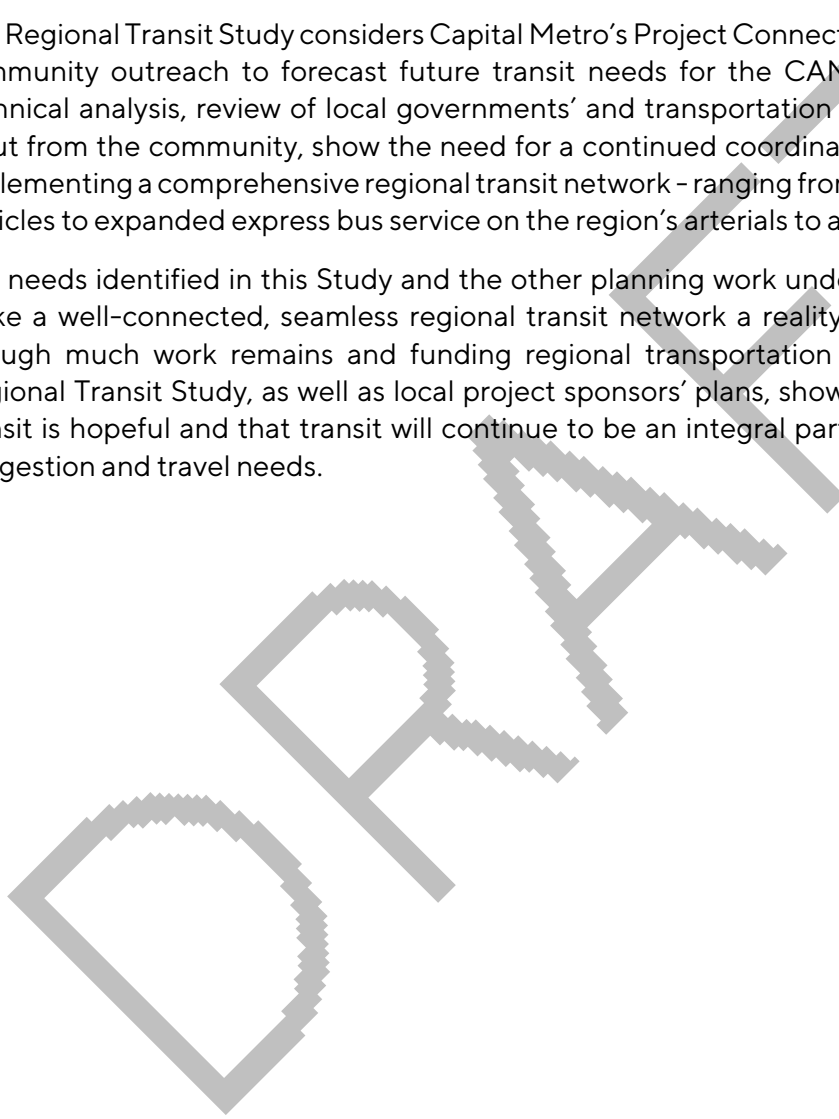


CARTS 2045 Plan focuses on expanding Express Routes, Microtransit Service, and upgrading facilities

Better connected regional travel can be achieved using the Transit Toolkit developed as part of the Regional Transit Study. The toolkit lays out many options that can be deployed by local government project sponsors that meet their community's needs while staying sensitive to its context and character. Additionally, the toolkit also discusses ridesharing and transit supportive infrastructure such as vanpool programs and park and rides, respectively. As the region's employment and activity centers continue to expand throughout the six counties, a comprehensive park and ride and vanpool system has the potential to significantly reduce single occupancy vehicle travel.

The Regional Transit Study considers Capital Metro's Project Connect and additional analysis and community outreach to forecast future transit needs for the CAMPO region. The extensive technical analysis, review of local governments' and transportation agencies' future plans, and input from the community, show the need for a continued coordinating effort for planning and implementing a comprehensive regional transit network - ranging from smaller four-to-six person vehicles to expanded express bus service on the region's arterials to additional commuter rail.

The needs identified in this Study and the other planning work underway in the region align to make a well-connected, seamless regional transit network a reality in the next 20-plus years. Though much work remains and funding regional transportation is always a challenge, the Regional Transit Study, as well as local project sponsors' plans, show that the future of regional transit is hopeful and that transit will continue to be an integral part of addressing the region's congestion and travel needs.



Chapter 1 – Introduction

The Capital Area Metropolitan Planning Organization (CAMPO) is the federally authorized body responsible for long-range transportation planning in Bastrop, Burnet, Caldwell, Hays, Travis, and Williamson counties in Texas. CAMPO works to provide multimodal transportation solutions across all six counties. The region, encompassing and surrounding the capital city, is one of the fastest growing in the nation, meaning the transportation decisions made today will impact the lives of current and future residents.

Today, the CAMPO area experiences significant levels of transportation congestion, costing the region's residents, businesses, and visitors time and money. As the area experiences tremendous growth, the answer to addressing future traffic congestion and maintaining a high quality of life doesn't lie in just one solution. Instead, future transportation solutions must be multimodal in nature, to include transit, and provide a seamless experience in urban, suburban, and rural communities.

The Regional Transit Study information can be used by local transportation agencies and governments to plan for transit projects and to inform CAMPO's 2045 Regional Transportation Plan (RTP) for the next five years. The RTP is a federally required transportation planning document that looks 20-plus years into the future to assess the needs and desires of the six-county region. CAMPO uses a holistic, grassroots approach to transportation planning by collaborating with local governments, transportation agencies, and the public to consider community context, character, and needs.

Regional transit is an integral part of the broader transportation network as it supports travel for those who cannot or prefer not to travel via a personal vehicle. In the United States, urban communities generally have more robust transit systems due to years of investment, as well as denser development supporting ridership. While urban areas within the CAMPO region are expanding, the majority of the six-county region remains suburban and rural.

To ensure equitable transportation is possible throughout the entire CAMPO region, a complete study of transit is necessary to outline the existing transit service and prepare for future needs to improve transit options for all persons regardless of whether they live in urban, suburban, or rural areas. This will become increasingly important for issues of accessibility, affordability, and the environment; as the region continues to grow, the need to ensure transportation solutions are available regardless of a person's ability to afford or operate a personal vehicle will only grow.

Transit within the CAMPO region is provided by two agencies: Capital Metro and the Capital Area Rural Transportation System (CARTS). Capital Metro provides transit service within portions of the urbanized area and also contracts for service with some local governments in suburban communities, while CARTS is the primary provider of rural and suburban transit service. The Regional Transit Study focuses on long-term transit ideas for rural and suburban areas of the CAMPO region, generally comprising the CARTS service area and excluding Capital Metro's service area. This study supplements Project Connect and Capital Metro's planning work with the goal of providing a seamless, regional network of transit options in the six-county CAMPO area. The study does not supersede current or future planning initiatives – such as Project Connect – or services offered by Capital Metro within its service area. With some of the fastest-growing counties in the country, this study also offers guidance to communities that will outgrow CARTS

qualifications in the coming decades. A comprehensive, coordinated, regional transit network is essential in addressing the region's future growth, travel needs, and transportation options and the Regional Transit Study serves as the blueprint for planning for Central Texas' transit future.

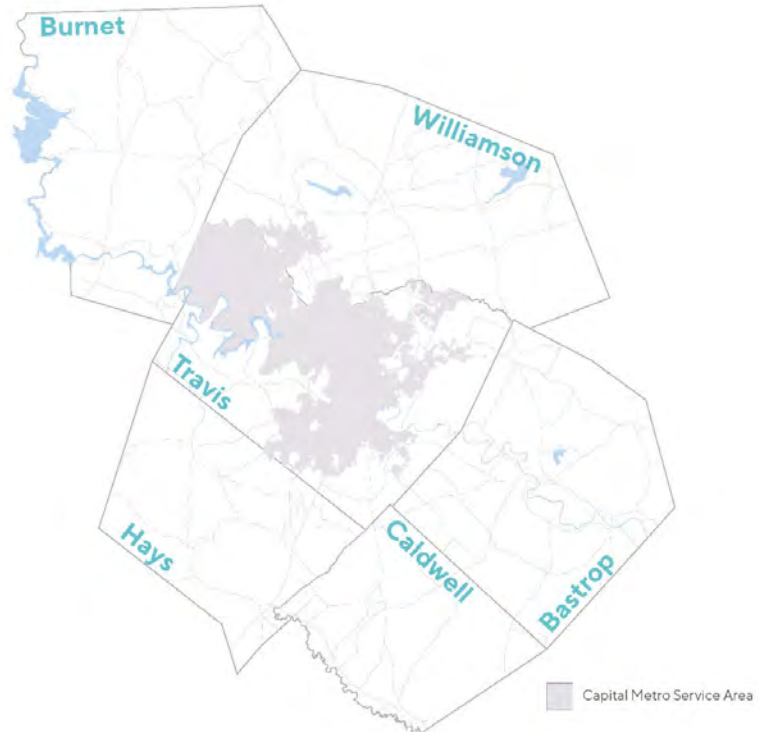
Study Purpose

The Regional Transit Study examines transit needs in the six-county region, focusing primarily on suburban and rural areas, and excluding the Capital Metro service area. The study provides guidance to transit service providers and local governments about how to address current and future transit needs.

As the regional planning organization for the capital area, CAMPO plays a key role in assessing all current and future transportation planning work and organizing options for a more connected six-county region. Capital Metro and CARTS provide transit service within their respective service areas, while CAMPO coordinates long-range planning, which lays the groundwork for transportation throughout the entire region. Additionally, CAMPO awards federal funding that contributes to planning work, construction, and operations at both Capital Metro and CARTS. By completing robust and coordinated studies that provide information for local governments, agencies, and project sponsors, CAMPO encourages thorough and complementary plans at every level of government.

The Regional Transit Study provides an in-depth analysis of the region's current travel patterns, as well as looking ahead to projected travel patterns. Other analyzed topics include population and employment growth and current and future activity/employment centers. Understanding where people are traveling throughout the region today is the first step in addressing gaps in connections and setting up the region for a more robust future transit network. Pairing this information with data on future employment centers, housing developments, and general population growth, outlines the potential for a seamless, well-connected regional transit network.

Figure 1. Capital Metro Service Area



Study Process

To complete the in-depth analysis, the study was broken into a three-step process, the first of which focused on establishing existing conditions. This effort started with a review of existing transit options, service providers, and transit access outside of the Capital Metro service area. After reviewing what is available today, local transit plans and studies were reviewed to see what planning has already been done and what additional planning and analysis is needed in the future. More information on the plans and studies reviewed for the Regional Transit Study can be found in Chapter Two.

In conjunction with the local plans and studies review, CAMPO conducted interviews around the region with transportation and planning professionals in the public and non-profit sectors. These interviews allowed for current perspectives to be analyzed, with an opportunity to consider issues and solutions that might not be covered in formal plans and studies.

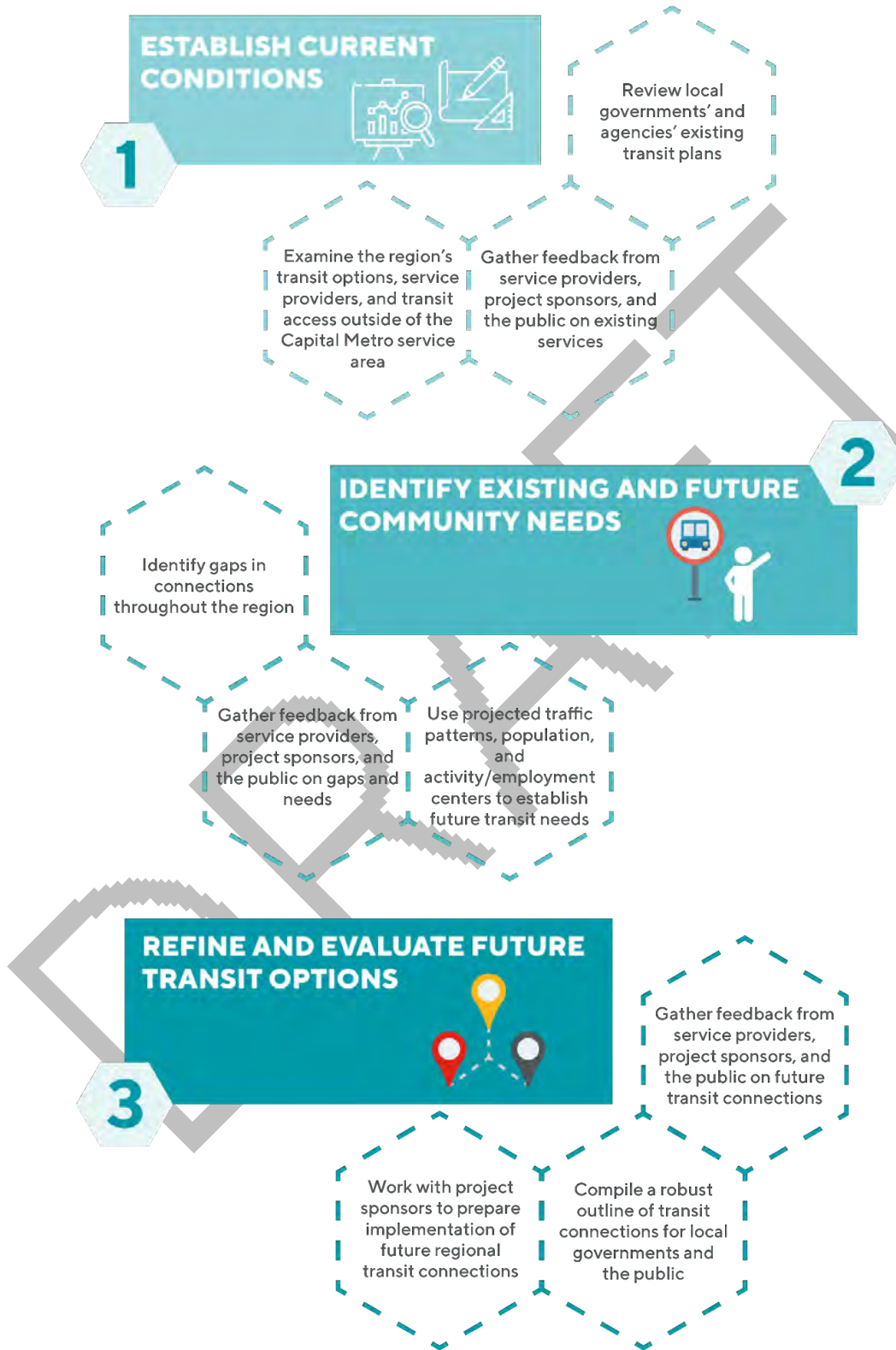
The second step focused on existing and future community needs and began with identifying existing gaps in connections throughout the region then incorporated information gathered during the first stage of the process. The identified connection gaps created a better understanding of today's most critical needs and were compared with projected traffic patterns, projected population, and projected activity/employment centers to establish future needs.

The final step focused on presenting future transit options to meet the needs discovered in the first steps. The transit toolkit details various transit options and gives the public and project sponsors ideas for what will meet their community's needs, context, and budget. The toolkit is intended to be a starting point for project sponsors to further consider and analyze the transit options that will best fit their needs. The toolkit, in combination with information on performance measures, is intended to set up project sponsors to be competitive in CAMPO's project selection process for funding projects.

The Regional Transit Study used a robust process to incorporate feedback from stakeholders including transit service providers, project sponsors such as local governments and transportation agencies, non-profits, and the public. Gathering feedback as the study was developed, and wrapping up with final feedback, ensured that stakeholders were used to inform and shape the outcomes of the study. More information on public involvement can be found in the public involvement chapter of this study.

Below, Figure 2 shows the three-step process used by this study.

Figure 2. Regional Transit Study Process



Chapter 2 – Existing Conditions

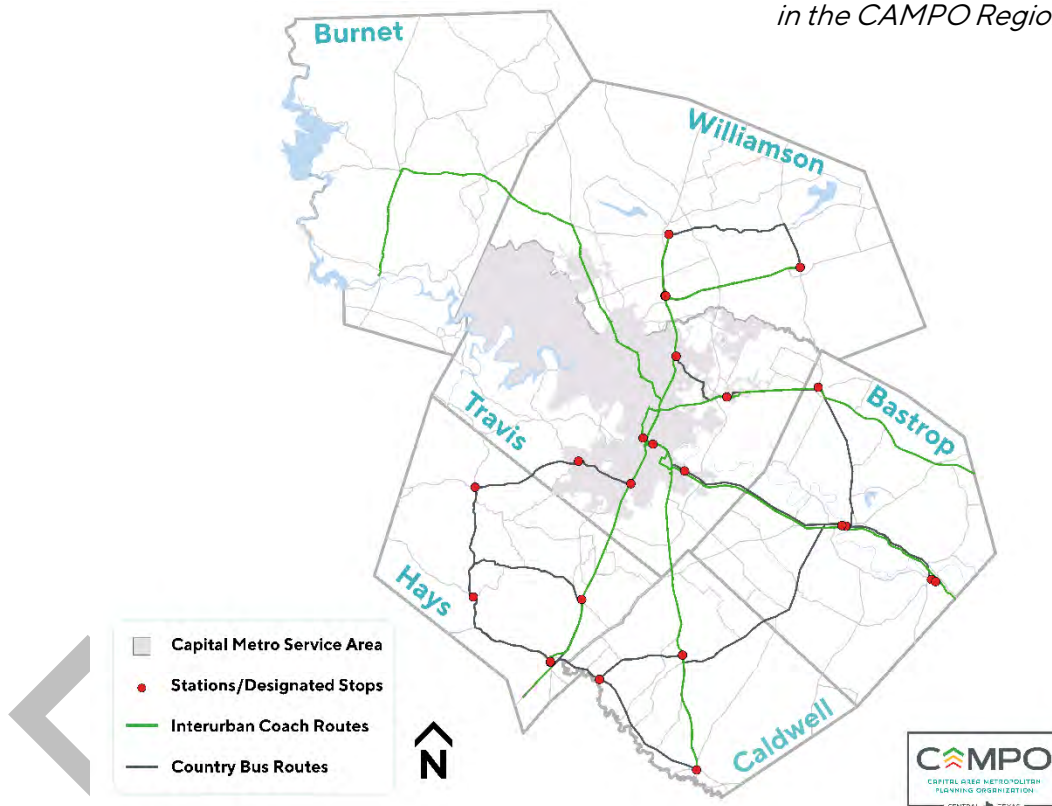
The Regional Transit Study began with establishing existing conditions. This entailed examining existing transit service, reviewing transit and other relevant transportation plans and studies from local governments and agencies around the region, and looking at existing funding, demographics, and travel flows throughout the six-county area.

Transit Service Providers and Infrastructure

Available Service

The CAMPO region has two major public transit service providers: Capital Metro and Capital Area Rural Transit System (CARTS).

Figure 3. Transit Service Providers in the CAMPO Region



Capital Metro, the region’s major urban transit provider, serves the following jurisdictions:

- | | | |
|------------|-----------|---------------------------|
| Austin | Jonestown | Lago Vista |
| Leander | Manor | Point Venture |
| San Leanna | Volente | Portions of Travis County |

These areas are located within Austin’s urbanized area and dedicate one percent of sales tax revenue towards transit service. A multi-modal system, Capital Metro’s service consists of fixed route bus service, express commuter bus service, commuter rail, paratransit, demand response service, park and ride facilities, vanpools, and most recently, partnerships and pilot programs with transportation networking companies and microtransit providers (including Ride Austin, Via, and others). Other municipalities, such as Round Rock, currently or in the past have received Capital Metro service on a fee-for-service basis.

Beyond Capital Metro’s service area, suburban and rural areas are mostly served by CARTS. CARTS provides regional transit service for a 7,200-square-mile service area which includes CAMPO’s six counties. The CARTS District is a rural transit district organized under Chapter 458 of the Texas Transportation Code as a political subdivision of the state and an entity responsible for transit services in the nonurbanized areas of nine counties surrounding Austin – Bastrop, Blanco, Burnet, Caldwell, Fayette, Hays, Lee, Travis and Williamson counties. Established in 1978, CARTS is the longest serving public transit agency in the region.

As with Capital Metro service, residents who rely on CARTS have varying levels of transit service, based on location.

- **Regional intercity bus service:** provides scheduled coach service connecting larger jurisdictions in CARTS’ service area (such as San Marcos or Bastrop) with scheduled fixed route service.
- **Country Bus service:** door-to-door trips outside of the urbanized area are eligible for on-demand Country Bus service. These trips are restricted to travel within a county.
- **Metro Connector:** connects downtown Elgin with Central Austin locations.
- **Municipal Bus:** local service within Bastrop, Georgetown, and San Marcos.
- **Grasshopper:** demand-response service with eligibility requirements: age 65-plus, ADA eligible, pre-approved reduced fare participants, and veterans traveling to a VA center.

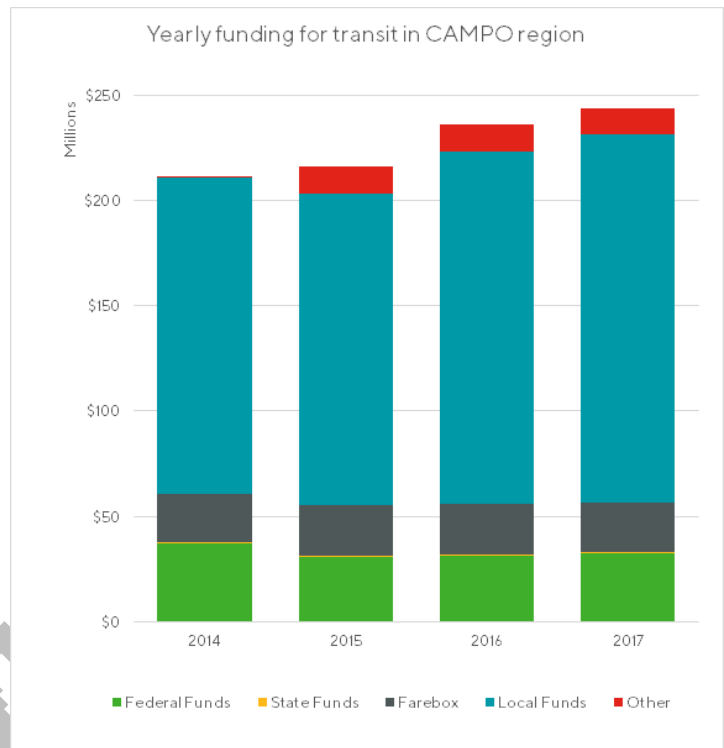
CARTS operates intercity connections via Greyhound bus service at the Georgetown Station, Marble Falls Station, Plaza Saltillo, Round Rock Station, San Marcos Station, and Taylor Station. Intercity connections via Amtrak are available at the San Marcos Station.

Funding

Public transit in the CAMPO region is enabled by five general categories of funding. Annual operating expenses can be met through local options, state funding, federal grants, farebox recovery, and private or other sources. Local and federal sources provide the majority of operational service funds, as shown in Figure 4. For sections of the region outside of the Capital Metro service area, dedicated local sales tax is not used for operating funds at present, and local funding along with federal and state grants provide for all capital expenses—including facilities and vehicles.

Four funding source types are defined below. Federal funding is called out below the four other funding types.

Figure 4. Annual funding for transit in the CAMPO region



Local Funding – Sales tax is the most common source of funding for local and regional transit services. In Texas, cities can allocate up to one cent of their local sales tax to transit agencies. Counties cannot issue a separate sales tax option but can dedicate funds to local transit through interlocal agreements with a transit agency or through direct service provision. Counties also receive transportation funding through vehicle registration fees. The one cent sales tax for Capital Metro provides most of the transit funding in the CAMPO region.

State Funding – Funding from the state includes grant and annual operating funds from the Texas Department of Transportation (TxDOT), the Texas Medical Transportation Program (MTP), and programs funded by the Texas Health and Human Services Commission.

Farebox Collection – This includes fees paid by the user or passenger. Fees for use provide between three and ten percent of operating revenue for service provision in the region.

Private/Other Sources – Other sources of funding may include donations, sponsorship, advertising, and other miscellaneous revenue. Community and religious organizations also serve as a significant resource for private and non-profit service providers. Tax Increment Finance districts have also been established in the region in the past but are not currently used.

Federal Funding

Federal assistance includes competitive and formula grants by the Federal Transit Administration (FTA) for capital and operating expenses to improve mobility and increase safety of the public transportation system. FTA grants are labeled and divided according to their sections of enabling legislation, each with a distinct public policy purpose and intent. The major FTA programs relevant to the Regional Transit Study include:

- Urbanized Area Formula Grants (Section 5307) – Provides funding for public transit systems in urbanized areas for capital, planning, Job Access Reverse Commute projects, and operating expenses in certain circumstances. For urbanized and incorporated areas with a population of 50,000 or more, these formula grants fund eligible transit activities. Eligible activities include planning, engineering, design and evaluation of transit projects, capital investments in bus and bus-related activities such as replacements, crime prevention and security equipment, and construction of maintenance and passenger facilities. Certain expenses associated with mobility management programs are also eligible. For urbanized areas with populations less than 200,000, operating assistance is an eligible expense, but 200,000+ population areas need a waiver for operational use.
- Elderly and individuals with disabilities (Section 5310) – Funds used for the purpose of assisting private nonprofit groups in meeting transportation needs of the elderly and persons with disabilities. These are competitively administered by the CAMPO Transportation Policy Board.
- Public Transit Innovation competitive grants (Section 5312) – Provides funding to develop innovative products and services assisting transit agencies in better meeting the needs of their customers.
- Grants for buses and bus facilities formula program (Section 5339 (a)) – provides funding to replace, rehabilitate, and purchase buses and related equipment and facilities.
- Federal funds are also available as regionally significant programs allocated by the CAMPO Transportation Policy Board (Category 7 or Surface Transportation Block Grants (STBG)). STBG provides funding that may be used for a wide range of projects to preserve and improve the conditions and performance of surface transportation, including highway, transit, intercity bus, bicycle and pedestrian projects.

Overall, FTA has more than 30 grant programs for a range needs, including pilot programs, demonstration projects, and niche transit needs, such as ferries, not listed above. Competitive grants may make up a large portion of revenue for rural systems, which can lead to unpredictability in funding levels from year to year.

Federal grants require a local match of between five and twenty percent. CAMPO holds periodic, competitive applications to award Section 5307 funds. Transportation Development Credits (TDC) are a credit that can, with Transportation Policy Board approval, serve as the local funding match for federally funded projects. TDCs are not considered a funding source.

Table 1 summarizes the sources of funding for the region's two significant transit operators. For the CARTS service area, federal grants and interlocal agreements with local governments provided 88% of the \$7.2M operating budget in 2017. CARTS has relatively few funding sources available and the agency's funding trend is declining at the same time as cost per rider served is increasing.

Not shown in this summary are private and not-for profit service providers, which provide tens of thousands of additional personal trips to vulnerable community members, but do not routinely provide regional performance data.

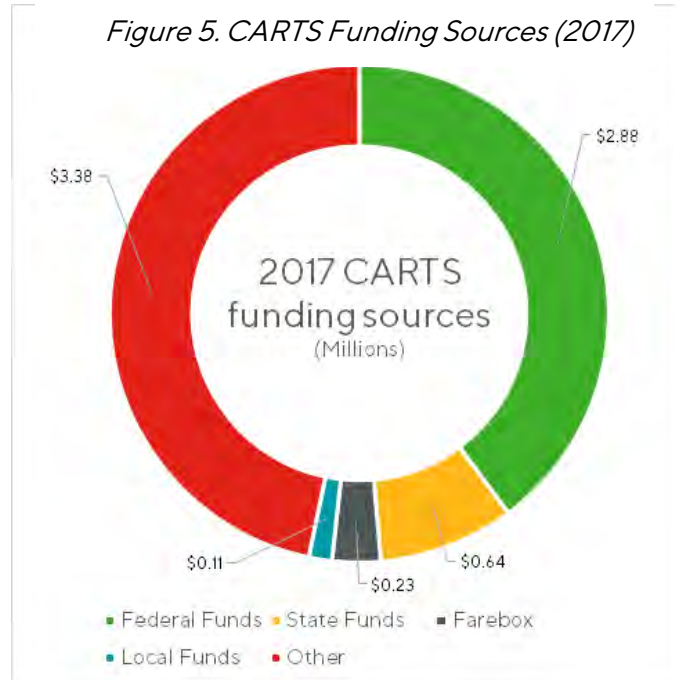


Table 1. Operating Funding

		Annual Operating Funds (Millions)							
		2014		2015		2016		2017	
		CARTS	Capital Metro	CARTS	Capital Metro	CARTS	Capital Metro	CARTS	Capital Metro
Federal Funds		\$8.2	\$29.0	\$1.9	\$28.8	\$3.1	\$28.4	\$2.9	\$29.6
State Funds		\$0.4	\$0.0	\$0.7	\$0.0	\$0.7	\$0.0	\$0.6	\$0.0
Farebox		\$0.1	\$22.9	\$0.2	\$24.0	\$0.2	\$23.6	\$0.2	\$23.0
Local Funds		\$0.1	\$150.4	\$0.4	\$147.5	\$0.2	\$167.1	\$0.1	\$174.8
Other		\$0.3	\$0.2	\$4.6	\$8.2	\$3.1	\$9.6	\$3.4	\$8.9
Total		\$9.1	\$202.1	\$7.7	\$208.4	\$7.3	\$228.5	\$7.2	\$236.4
Annual Trips		432,740	34,178,526	298,250	34,700,250	269,423	31,048,807	240,348	29,779,395

Peer Performance

Both Capital Metro and CARTS have peers providing similar services in Texas and around the county. In a rural context, three modes (Commuter Bus, Demand Response, and Vanpool) provide the majority of transit service. In general, fiscal measures such as cost per trip and farebox recovery ratio do not define the success or failure of an agency; all transportation modes are subsidized, and providing transit service—especially to rural areas—is critical for economic, equity, and environmental reasons. However, these measures do represent the degree to which agencies can expand (or maintain) their existing services without additional sources of revenue.

CARTS and Capital Metro have a somewhat unique operating relationship in which some routes are jointly operated. However, this does not provide a seamless customer experience because fare payment and branding are not unified. Commuter bus services vary substantially in their fiscal performance across the country. Some transit providers' commuter service serves well-populated suburban areas while CARTS' commuter service functions more as lifeline service for lower populated rural areas so is relatively expensive service to operate. (Table 2).

Table 2. Commuter Bus Performance (Source: National Transit Database, 2017)

Region	Provider	Annual Ridership	Annual Operating Expenses	Annual Fare Revenue	Farebox Recovery	Agency Cost/Trip
Austin	CARTS	140,955	\$3,212,245	\$67,261	2%	\$22.31
Austin	Capital Metro	527,351	\$5,973,478	\$948,523	16%	\$9.53
Houston	Harris County	19,182	\$178,269	\$46,849	26%	\$6.85
Houston	Island Transit	264,436	\$1,688,091	\$106,481	6%	\$5.98
Houston	Metro	7,882,646	\$62,924,330	\$27,589,177	44%	\$4.48
Nashville	MTA	328,529	\$2,928,935	\$800,403	27%	\$6.48
Nashville	RTA	194,948	\$2,512,479	\$810,008	32%	\$8.73
Salt Lake City	Utah Transit Authority	553,595	\$7,749,445	\$501,682	6%	\$13.09
Waco	McLennan County	22,516	\$522,869	\$40,219	8%	\$21.44
Average		1,103,795	\$9,743,349	\$3,434,511	19%	\$10.99

Demand response service—whether operating as required complementary service to fixed route service under the Americans with Disabilities Act (ADA) or as rural door-to-door service—is very expensive to run. However, these services provide vital transit access to jobs and medical services for those with disabilities. As a rural service, CARTS' Country Bus does not have the operating and scheduling restrictions of its ADA counterparts. Nevertheless, each trip costs the agency in excess of \$40 and is consistent with other rural transit providers in Texas.

Table 3. Demand Response Performance (Source: National Transit Database, 2017)

Region	Provider	Annual Ridership	Annual Operating Expenses	Annual Revenue	Fare	Farebox Recovery	Agency Cost/Trip
Austin	CARTS	670,693	\$41,912,043	\$851,016		2%	\$61.22
Austin	Capital Metro	93,614	\$3,883,297	\$157,001		4%	\$39.80
Columbus	COTA	287,242	\$9,950,304	\$871,821		9%	\$31.61
Dallas	SPAN	60,811	\$1,886,185	\$78,682		4%	\$29.72
Houston	Island Transit	34,064	\$888,186	\$38,848		4%	\$24.93
Houston	Brazos	63,668	\$2,507,357	\$154,127		6%	\$36.96
Houston	Metro	1,669,729	\$49,674,936	\$1,953,704		4%	\$28.58
Houston	Gulf Coast Center	43,987	\$1,568,649	\$36,363		2%	\$34.83
Nashville	MTA	303,423	\$17,849,602	\$858,159		5%	\$56.00
Portland	TriMet	889,566	\$35,839,809	\$7,769,411		22%	\$31.56
Portland	Ride Connection	77,410	\$5,152,736	\$0		0%	\$66.56
Salt Lake City	UTA	386,977	\$17,851,347	\$591,545		3%	\$44.60
San Antonio	VIA	1,109,420	\$37,892,596	\$2,004,647		5%	\$32.35
San Antonio	ART	101,394	\$4,164,526	\$206,689		5%	\$39.03
Waco	McLennan County	27,436	\$815,418	\$49,733		6%	\$27.91
Waco	Waco Transit	56,297	\$1,123,914	\$152,872		14%	\$17.25
Average		367,233	\$14,560,057	\$985,914		6%	\$37.68

Vanpool services provide access to jobs across a wide region; typically, the agency provides the vehicles and coordination services while users operate the service directly. These services are essentially revenue-neutral for the sponsoring agency, and thus represent an extremely efficient means of providing access to job centers for those residing outside the urban area (Table 4).

Table 4. Vanpool Performance (Source: National Transit Database, 2017)

Region	Provider	Annual Ridership	Annual Operating Expenses	Annual Fare Revenue	Farebox Recovery	Agency Cost/Trip
Austin	Capital Metro	459,555	\$1,453,076	\$1,001,165	69%	\$0.98
Columbus	MORPC	76,780	\$409,391	\$363,715	89%	\$0.59
Houston	Metro	1,961,928	\$12,002,584	\$6,533,083	54%	\$2.79
Nashville	RTA	135,295	\$474,164	\$359,213	76%	\$0.85
Salt Lake City	UTA	1,264,410	\$3,469,358	\$4,728,930	136%	-\$1.00
San Antonio	VIA	500,476	\$1,854,648	\$2,376,180	128%	-\$1.04
Average		733,074	\$3,277,204	\$2,560,381	92%	\$0.53

In general, rural agencies such as CARTS have low capital needs beyond the purchase of rolling stock. Often, transit facilities can be co-located among multiple providers; since most of their service is demand-response or multijurisdictional, rural providers have relatively few stops and stations to maintain. In addition, capital expenditures are often deferrable and eligible for grants, meaning that agencies can engage in opportunistic expansion when funding is available.

On the other hand, operating expenses—that is, those used to provide on-the-road service—generally require dedicated revenue to provide dependable, uninterrupted service. In urbanized areas of more than 50,000, many federal funding sources cannot be used for operating expenses, meaning that areas transitioning into the urbanized area as a result of population growth may find themselves with neither a provider nor a funding source for transit service.

Demographics and Access

Passenger Convenience

The CAMPO region includes a distinctive set of demographics, travelers, and transportation needs. Psychographic profiles representing various users and needs have guided the CAMPO 2045 Regional Transportation Plan process as a demonstration of the multifaceted considerations needed in a region this diverse.

Though a range of transit services are currently available, efficiently addressing the transportation needs in suburban and rural areas is challenging. For example, a Wimberly resident can easily schedule a trip between their home and medical services in Buda, as the trip takes place entirely within Hays County. However, more specialized services, such as an appointment at a Veteran's Administration (VA) clinic in Austin or New Braunfels, would require more complex, multistep travel.

New Braunfels and other regional destinations outside the CAMPO area and CARTS service area are served by entirely separate rural transit systems, which requires many customers to coordinate on-demand trips with multiple transit providers. A person making a trip between Wimberly and New Braunfels would have to coordinate CARTS service with Alamo Rapid Transit (ART), which serves rural areas outside San Antonio (including New Braunfels). These entities have separate websites, customer service interfaces, and policies, greatly complicating trip planning and the journey itself.

In this same scenario, the Wimberly resident may decide to travel to Austin's VA Clinic instead. This decision would keep the individual within CARTS' service area but would still require an additional connection. This may mean scheduling an additional on-demand trip with CARTS (if rider is eligible) or connecting to less-frequent interurban routes. A rider may also connect to Capital Metro services but would again face additional coordination challenges connecting between multiple transit providers on the rural or suburban fringe. These types of trips could easily occupy an entire day of travel and may be compounded with additional challenges such as limited clinic hours or additional intercity trips to pick up medicine. The challenges of trip planning also make personal and social trips such as visiting friends and family, enjoying a meal or games at a

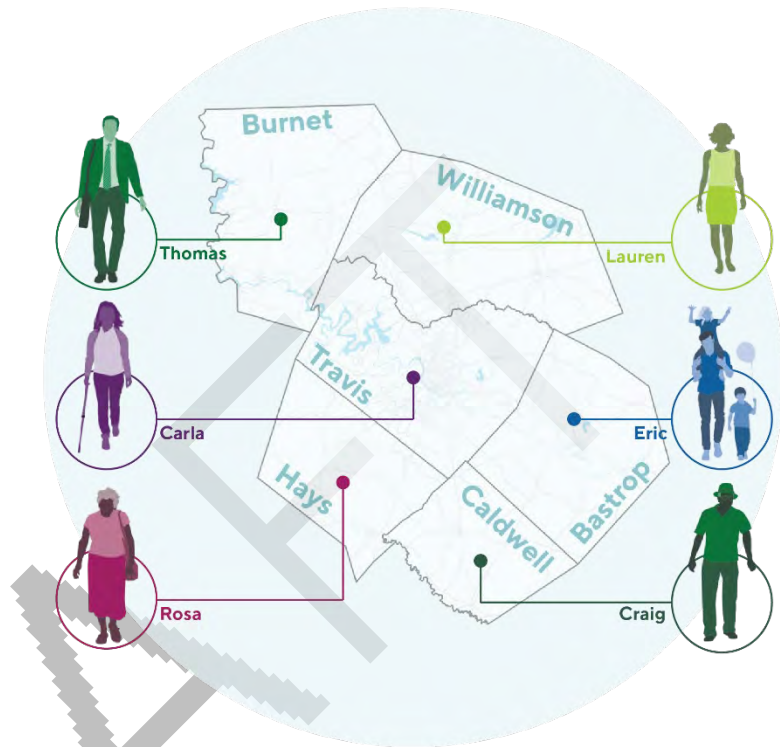


Figure 6. Six psychographic profiles were used during outreach as example citizens from different corners of the CAMPO region

community center, or simple errands like shopping, difficult and potentially limit the extra trips one makes.

With limited service, these rural transit options cannot conveniently meet the travel needs of rural and suburban residents. Low-income rural residents may be ineligible for demand response service based on their location but live too remotely to access intercity commuter service. The limited nature of these rural services means that they are costly to operate and often inconvenient for riders. For residents located in urbanized areas outside Capital Metro and CARTS' service areas, such as Austin's Colony, driving becomes a necessity.

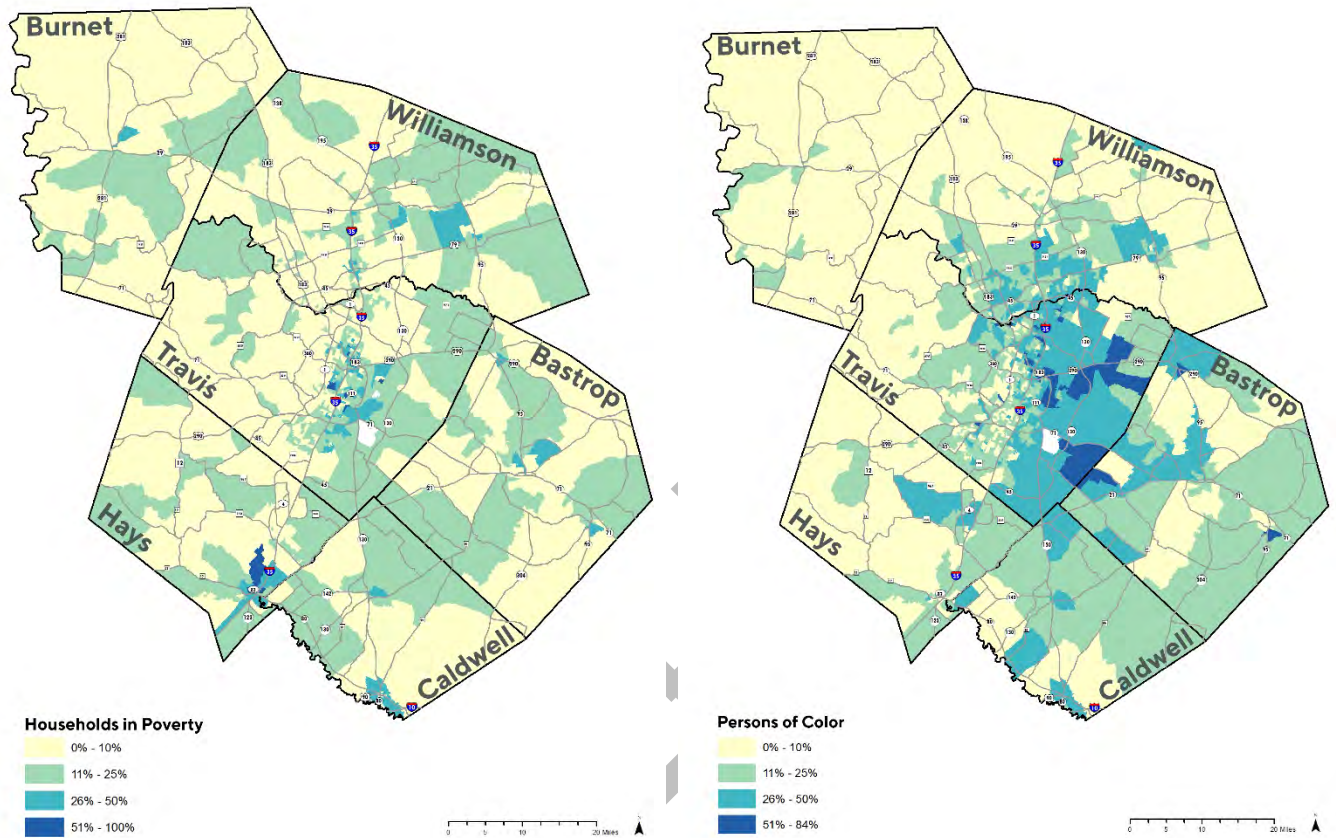
For low-income households this is an additional burden because of potentially lengthy commutes and added expenses such as car payments, fuel, insurance, and vehicle maintenance. For transit providers, these areas are expensive to serve and require dedicated coordination and regional partnerships between counties, municipalities, and transit providers. Funding is an unending challenge in these areas, which often already contribute maximum levels of sales tax to other services.

Environmental Justice

In the CAMPO region, two patterns hold true: communities to the east are traditionally poorer and have higher concentrations of persons of color than those to the west; and there are higher concentrations of poverty in more densely populated areas (Figure 7). However, the last 20 years have seen a slow inversion in how poverty is distributed.

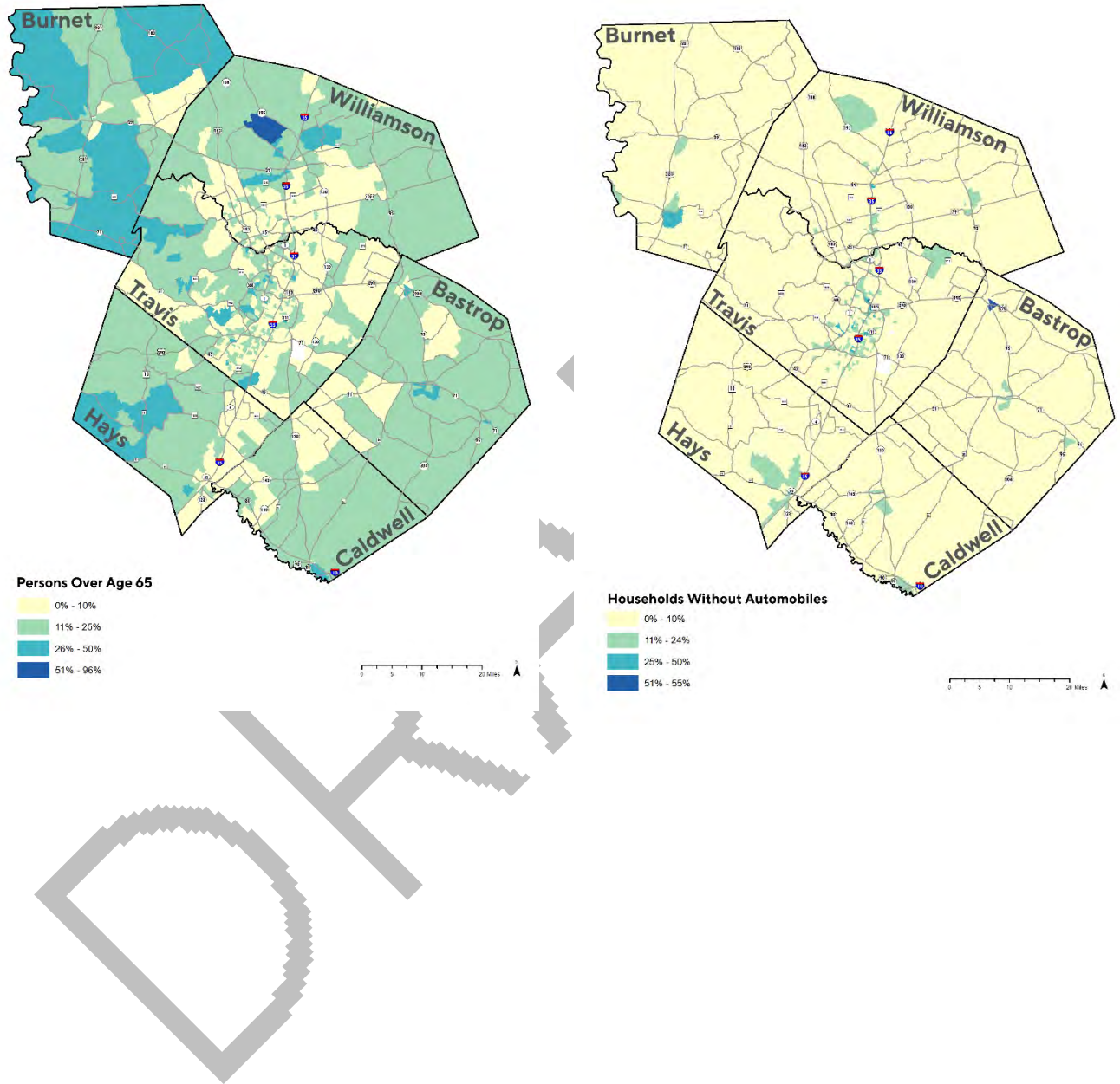
Geographic displacement due to rising cost of housing can have severe consequences. The City of Austin has experienced incredible growth, and many households who have traditionally relied on transit have been forced to relocate to areas without urban transit systems.

Figure 7. Percent Living in Poverty and Persons of Color (Source: US Census)



Persons over the age of 65 and households without an automobile are more evenly distributed across the region. Despite the region’s transportation network being dominated by automobile infrastructure, there are still many pockets where between 10-50 percent of households do not own automobiles—typically located within exurban areas. While people who do not own vehicles may have access to cars via carpool, vehicle sharing, or other means, providing transit options is still a critical service for CARTS. Rural areas are disproportionately composed of persons over the age of 65, meaning that as people age in place, they are more likely to use demand-response service than fixed-route service.

Figure 8. Persons over 65 and Zero-Car Households (Source: US Census)



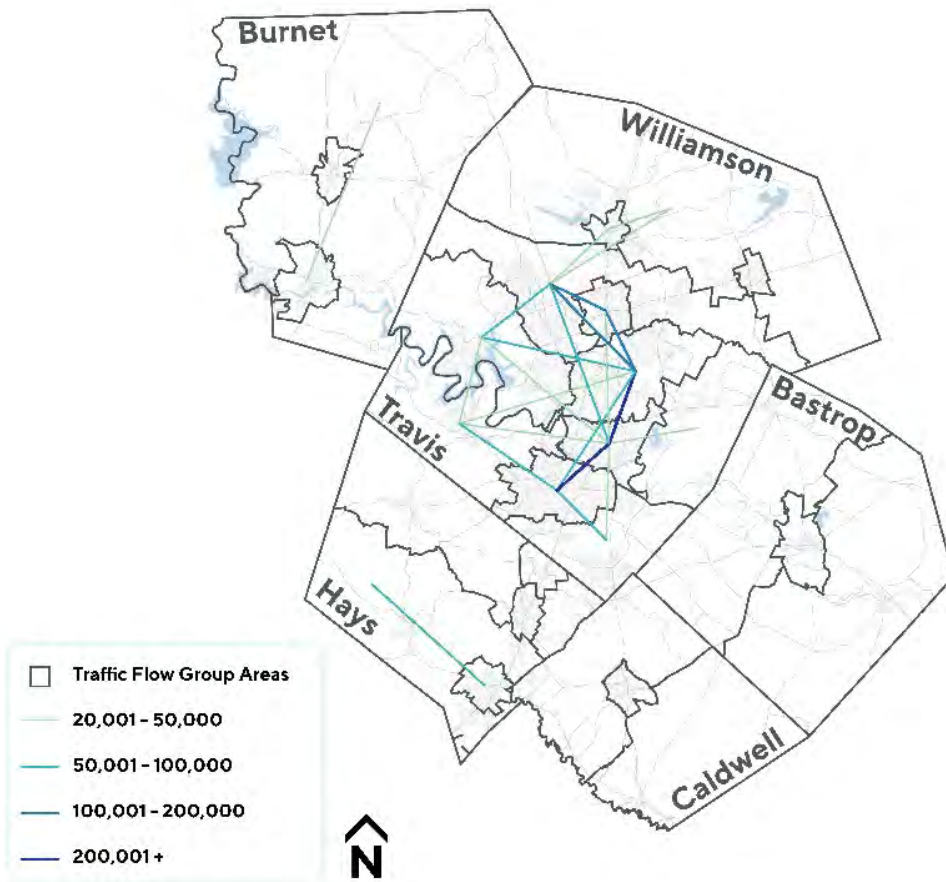
Current and Future Travel Flows Between Regional Centers

In a regional context, the highest travel flows take place along the IH 35 corridor and within Capital Metro's service area. As the region continues to grow, employment and activity centers are diversifying and expanding to surrounding counties and communities beyond the traditional urban areas and business districts. Likewise, CARTS' and Capital Metro's commuter and demand response service covers much of the region, but there are significant gaps in service for reasons such as a lack of demand or difficulty providing multijurisdictional service.

Given CARTS' Interurban and Country Bus services, current travel patterns and transit gaps include:

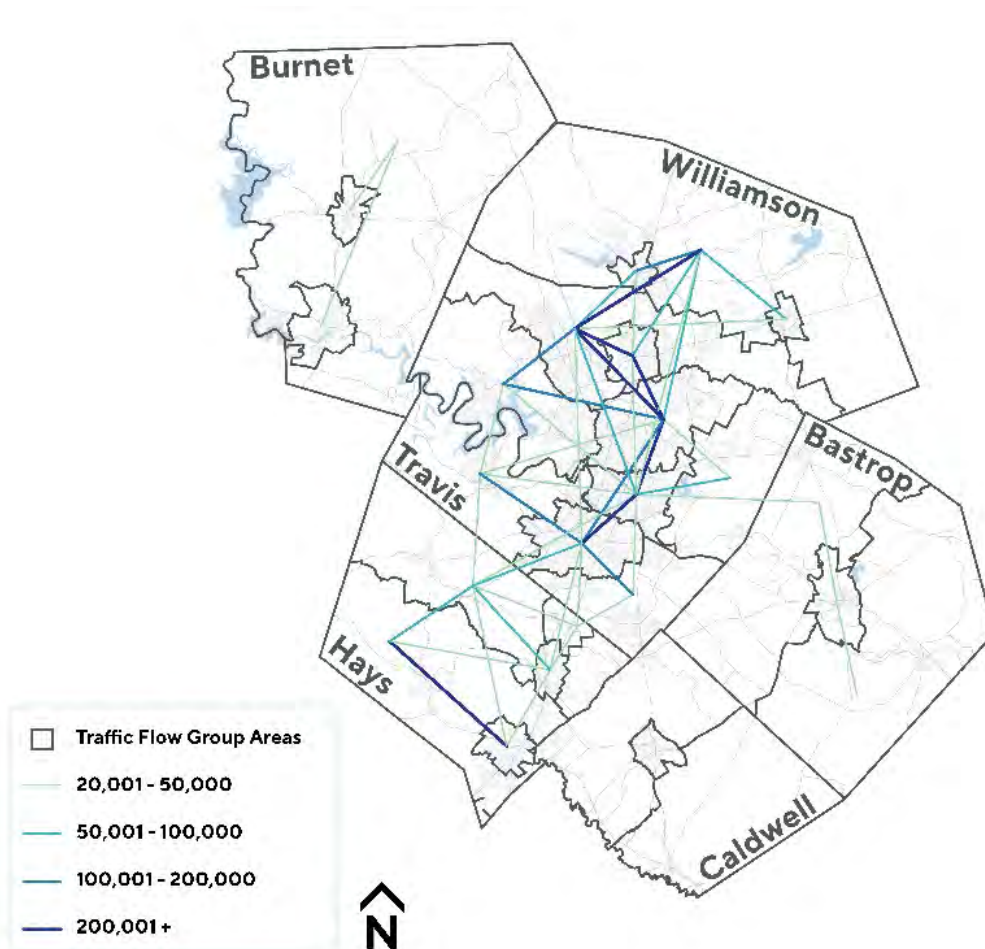
- Trips across county lines or into urbanized areas (which are not accessible by Country Bus)
- Trips into Capital Metro's service area not currently served by Interurban Coaches

Figure 9. 2010 Traffic Flows



As travel flows grow (Figure 10), increased travel between Travis County and Williamson, Hays, and Bastrop counties is expected. Likewise, demand for travel between the cities in Bastrop, Caldwell, and Hays counties without transferring through Capital Metro's service area may have a demand to support fixed route services.

Figure 10. 2040 Traffic Flows



Additionally, as demand for regional service increases, many smaller cities and towns are beginning to experience demand for local transit service. CARTS and Capital Metro already provide fixed route transit service to several municipalities, in some cases under a contracted fee-for-service agreement rather than levying the sales tax required to become full district members. As the region's cities grow, places like Marble Falls, Taylor, Lockhart, and others may wish to participate in such a contracted service.

With funding always a consideration, newer services such as microtransit door-to-door service could free up operating revenue. New alternative service delivery options, such as the pilot program in Manor under Capital Metro's Pickup service, could allow fixed route vehicles to be used for CARTS' Country Bus program, rather than having them serve low-productivity fixed routes.

Review of Relevant Plans

Several recent local, state, and regional plans and policies relevant to transit service and planning have been completed within the CAMPO region. Many of these plans and policies impact transit and shared mobility options available to residents or those traveling outside Capital Metro's service area. Summaries of these plans and policies are provided below.

TxDOT Strategic Corridor Studies

The Texas Department of Transportation (TxDOT) conducts feasibility studies for existing and proposed corridors on the state highway network. The TxDOT Austin District has several significant studies underway or completed for major corridors. Three of the corridors are highlighted for their effect on regional transit outside of the Capital Metro service area: (1) realignment of FM 973 between US 290 and SH 130 in east-central Travis County; (2) improvements to RM 620 from SH 71 in Bee Cave to IH 35 in Round Rock; and (3) addition of managed lanes to IH 35 as the central north-south corridor in the region. These corridors are also considered in the context of the CAMPO 2045 Regional Arterials Concept Inventory, which provides contextual information about broader expectations for the future of the region's mobility including concepts to enhance transit on major corridors.

Generally, the TxDOT strategic corridors study improvements aim to increase mobility and connectivity between and along major corridors and provide additional roadway capacity to meet projected traffic demand. These corridors span the cities of Austin, Bee Cave, Buda, Georgetown, Jarrell, Kyle, Manor, Lakeway, Pflugerville, Round Rock, and San Marcos and are principal regional connectors. Each include existing or planned transit services (Capital Metro and/or CARTS) or provide the potential for additional mobility and connectivity-supporting transit use. The plans include short, medium, and long-term project phasing to the year 2035 and may require right-of-way acquisition for capacity enhancements to accommodate growth.

Overview of Key TxDOT Strategic Corridor Plans:

- FM 973, as envisioned, would enhance access for bicyclists and pedestrians by constructing a shared-use path and sidewalk along the corridor. However, the realignment could reroute away from the existing Manor park and ride, which serves both Capital Metro and CARTS routes and services (Capital Metro 990, CARTS interurban coach, CARTS Metro Connector, Country Bus). The services also continue east to provide the current commuter connection to Elgin.

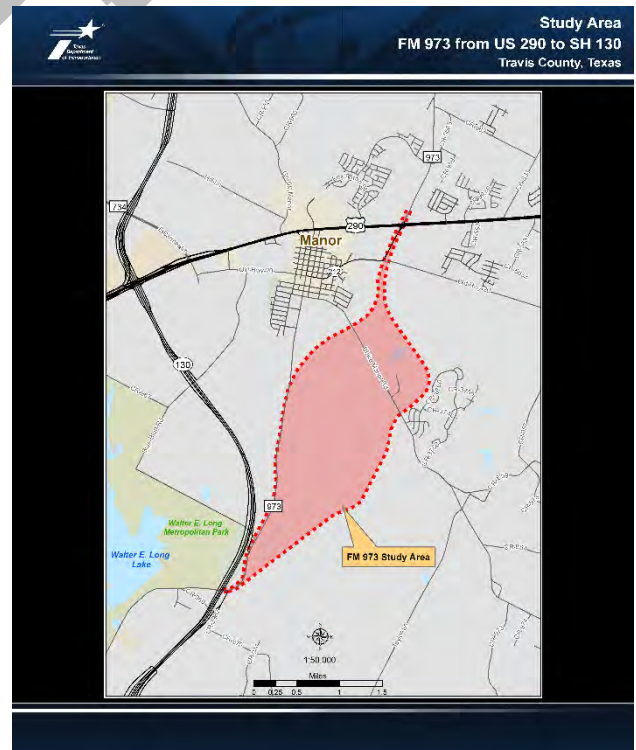


Figure 11a. FM 973 Study Area (Source: TxDOT)

- RM 620 improvements focus on increasing capacity, with projects including continuous left-turn lanes, signal timing/phasing improvements, controlled access points, and additional lanes. The 2017 RM 620 Feasibility Study identifies transit as an important factor to consider for improvements to the roadway and for decreasing traffic congestion as residential, commercial, institutional, and recreational land uses have increased over time. Two concepts for transit include implementation of express bus service along RM 2222 from RM 620 to MLK Boulevard, and the other includes constructing a transit center or park and ride facility near the RM 2222 and RM 620 intersection.



Figure 11b. RM 620 Study Area (Source: TxDOT)

- IH 35 improvements under the IH 35 Capital Express concept would increase transit mobility through the region by adding four lanes of managed capacity to the corridor. Additional capacity, if managed to maintain flow and accommodate transit, would potentially give transit vehicles a time advantage over general purpose lane operations.

TxDOT Capital-Alamo Connections Study

TxDOT’s Capital-Alamo study focuses on the Austin/San Antonio regions, specifically from Georgetown in the north to San Antonio’s southern city limits in the south, and from US 281 in the west to SH 130 in the east. This study does not focus on one specific mode, but rather travel patterns to establish the existing transportation/transit needs, especially along the IH 35 corridor.

This is a long-term study with a time horizon similar to the MPO’s regional transportation plan. While it does not focus on transit specifically, the study discusses Integrated Corridor Management (ICM), Intelligent Transportation Systems (ITS), and the concept of a megaregion between the greater Austin and San Antonio areas and makes recommendations to further evaluate and study the possibility of interregional and long-distance transit within the megaregion.

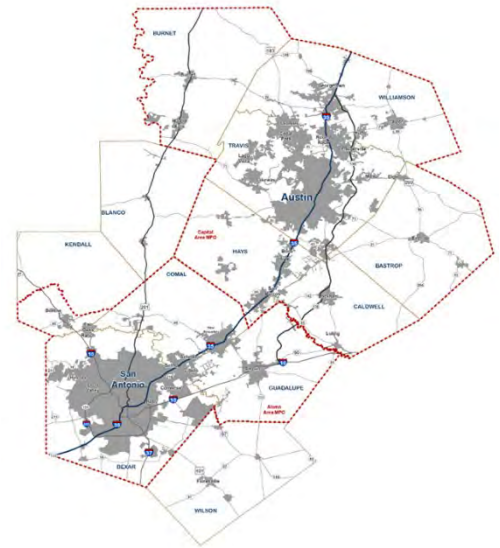


Figure 12. Capital-Alamo Connections Study Area (Source: TxDOT)

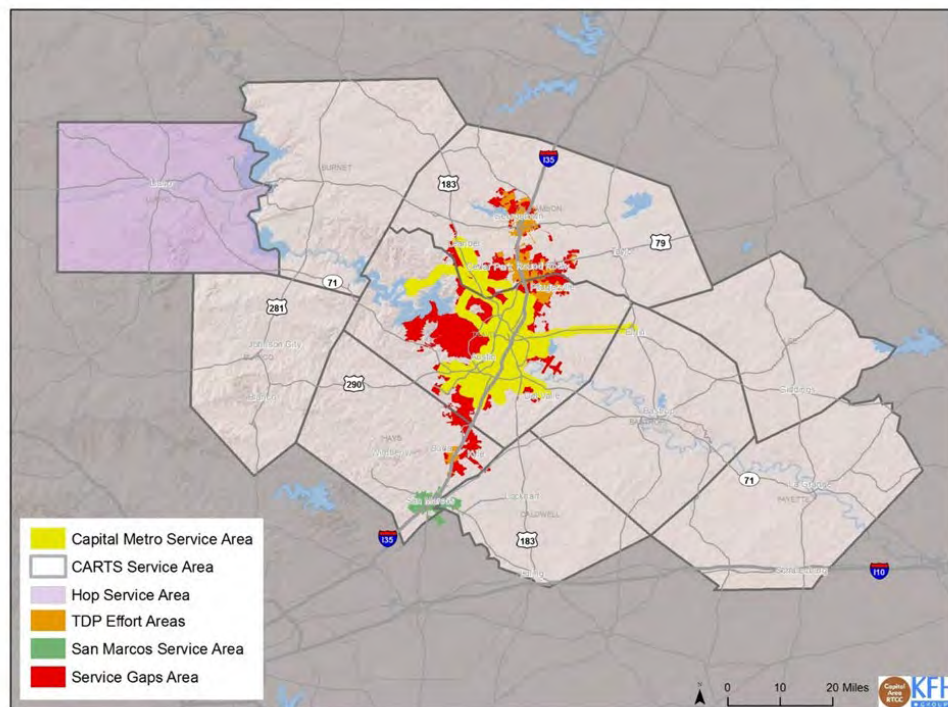
Coordinated Public Transit - Health and Human Services Transportation Plan

The Coordinated Public Transit - Health and Human Services Transportation Plan (HSCP) completed in 2017 for CAMPO and the Capital Area Regional Transit Coordination Committee (RTCC), assessed the current rural and medical/human services-based transit options within the CAMPO region, as well as Blanco, Fayette, Lee, and Llano counties. Though this plan focuses specifically on human services related transportation, some of these needs and services could potentially be supplemented by or fulfilled with a more robust regional transit system. Transportation strategies and potential programs are covered in detail as a part of the report, to help find solutions to rural transit needs identified through the planning process.

The plan outlined goals which centered around preserving and maintaining transportation services for the public, while increasing the efficiency, access, and public awareness of transportation services and mobility options.

The priority areas of need and strategies are outlined below as recommended in this plan and add to the needs identified for the Regional Transit Study. Figure 13 shows service areas and service gaps as of 2017.

Figure 13. Transit Service Areas and Service Gaps



Priority Areas of Need

The following priorities were identified through interviews with service providers, agencies, stakeholders, surveys, data analysis, and observation completed through the Coordinated Public Transit - Health and Human Services Transportation Plan:

- a. **Service outside the transit system service area:** The public transportation service area in the ten-county study area needs to expand to better serve the entire public. The greatest unmet needs are found in communities that are unserved by either Capital Metro or CARTS service. Transportation options for the elderly and disabled also need to expand beyond the current, limited options.
- b. **Maintain transit in all communities:** This need is addressed through this Regional Transit Study. As towns in the CAMPO region grow, their status changes from “rural” to being included in the Austin urbanized area, causing the town to rural transit service funding eligibility. The Regional Transit Study provides local government guidance in the appendix by outlining steps local governments can take to continue to maintain transit service after losing eligibility for CARTS service.
- c. **Unserved destinations and user groups within Capital Metro area:** Even within the Capital Metro service area, improvements can be made to ensure that all can use the service despite level of ability. ADA accessibility near and at transit stops is mandatory to ensure all who need transit service can access it. Outreach is also key to ensuring that all ability levels and age groups are aware of existing paratransit/transit options.
- d. **Seniors/disabled persons:** While service is mostly good for these groups, the growing senior population in service areas and rural areas will be a consistent need.
- e. **Improve/expand connectivity across jurisdictions:** Public transit systems should continue to improve connectivity both within the region and to destinations outside the region.
- f. **Continue coordination with human service agencies:** Many transit trips involve a health or social service, and Medicaid transportation is the largest human service transportation program. Coordination between relevant transportation providers will improve the access and service for those who need them.
- g. **Medicaid Transportation Program (MTP):** As mentioned above, the Medicaid Transportation Program is the largest funder of human service transportation. Improving coordination will help to eliminate inefficiencies and duplication of services.
- h. **Mobility management and coordination efforts:** Though these efforts are currently underway, there are opportunities to expand and improve these efforts. Examples include:
 - o One-stop shop for information
 - o Providing centralized leadership/coordination through RTCC
 - o Assisting non-profit agencies with grant applications
 - o Helping secure sponsorships and partnership
 - o Mentoring/education
 - o Coordinating training
 - o Coordinating maintenance

- o Coordinating/consolidating transportation resources
 - o Coordinating volunteer networks
 - o Conducting planning efforts
- i. **Development of sponsorships/partnerships:** Public-private partnership opportunities can help support services in specific locations for specific needs. For example, large retailers can support specific shuttle routes, such as a former HEB shuttle operated by Capital Metro one day per week, shuttling residents of a senior center to HEB.
 - j. **Volunteer transportation:** Currently, Drive a Senior largely fills this need, but there is still a gap in transportation for non-elderly persons in need of transportation.

HSCP Suggested Strategies, Projects, and Partnerships

The HSCP includes ideas for strategies, projects, and partnerships. The strategies are separated between coordination strategies and service strategies. Coordination strategies include planning, mobility management, coordination of services, traveler information and other coordination options. Service strategies involve coordinating or growing transit options for the future.

There are a total of six coordination strategies outlined in the plan:

1. **Continue to pursue mobility management and coordination opportunities:** The Capital Metro Office of Mobility Management (OMM) was created to address service gaps through transit planning efforts. Expanding the reach of this program and continuing to support OMM planning efforts helps eliminate service gaps in the region.
2. **Work with developers, human service agencies, education facilities, employers, and the medical community to locate facilities with transit availability in mind:** Coordination between developers and transportation decision-makers ensures that accessibility for all ages and abilities is considered. Capital Metro's *Transit Ready Development Guide* can be used in this process, in coordination with efforts from the OMM.
3. **Medicaid coordination:** This is primarily a planning effort to better connect Medicaid transportation with human services.
4. **Improve coordination and support a seamless family of public transportation services:** While Capital Metro and CARTS currently provide coordinating service, better technology and compatible fare payment will make coordinated use by the public easier.
5. **Expand coordination of student and workforce transportation and work to connect all of the region's residents to opportunity:** Potential partnerships for employee shuttles, student shuttles, and employer or school funded transportation contracts should be sought out.
6. **Conduct a review of CARTS' rural fixed-schedule service:** Annual reviews of service are important to ensure that the right communities are being served on the right days, at the proper level of service.

There are seven suggested service strategies:

1. **Expand transit service to the entire region:** This strategy encourages focusing on expansion in the areas between CARTS and Capital Metro service. These include areas

such as Hornsby Bend, Del Valle, and other parts of unincorporated Travis County. The Regional Transit Study planning process found that the OMM and Travis County are working together to expand service in those areas through a Capital Metro on-demand service.

2. **Address unserved destinations within existing transit service areas:** This strategy focuses on looking at specific service needs and exploring options outside of traditional public transit services.
3. **Expand commuter service:** While both Capital Metro and CARTS serve many commuters, increased frequency, number of trips, and number of commuting locations, provides flexibility for commuters and could allow them to serve a larger number of commuters.
4. **Expand efforts to improve the coordinated volunteer network:** While Drive a Senior fills some need, an expansion of volunteer service to those with disabilities is necessary. Volunteers with wheelchair accessible vehicles is also a need.
5. **Coordinate service between Hill Country Transit (HCT) and CARTS:** Coordination between CARTS and HCT's "The HOP" service would connect users and allow more regional coverage between Llano, Burnet, and Williamson counties.
6. **Development of public-private partnerships:** This strategy is a way to allow the private sector and other entities to contribute to public transit efforts, and can also include sponsorships.
7. **Non-traditional market development/shopper shuttles:** This strategy can provide special service from activity center to activity center (for example, neighborhood to shopping center), and typically targets transit-dependent populations.

The HSCP provides details on the priority areas of need and strategies outlined above, outlines service gaps, and provides details on potential costs/benefits of implementing specific projects or strategies. The Regional Transit Study helps satisfy some of the suggested strategies by outlining guidance for local governments wanting to increase transit service, or potentially having a population level beyond the eligibility for rural transit service. This information is detailed in the options outlined in the Transit Toolkit in Chapter 3, and local government guidance in the appendix.

Capital Area Rural Transportation System (CARTS) 2045 Plan

The Capital Area Rural Transportation Service (CARTS) is the transit provider for the rural/nonurbanized areas in nine counties located in Central Texas, including the six counties in the CAMPO region. The Regional Transit Study focuses primarily in the CARTS service area and was done with significant coordination and partnership between CAMPO and CARTS. Though CARTS does not have a formally written long-range planning document, the existing and past CAMPO's regional transportation plan have served as CARTS regional planning document for anticipated future needs. The Regional Transit Study will serve as an additional information source to identify future service needs.

CARTS' future plans include Intelligent Transportation Systems (ITS), express bus service, intercity bus services, microtransit, park and ride expansion, and new or improved intermodal stations. CARTS' existing regional Interurban Coach services and planned regional express bus

service connect with Capital Metro’s services which is key in providing a comprehensive, seamless experience for regional commuters and transit riders. The regional interurban and express bus system relies on park and rides and intermodal stations so commuters and riders can easily and conveniently access the regional transit network. Microtransit and Country Bus provide first-last mile transportation to and from transit stations and stops so riders can connect to the larger regional system or use the local transit system. Additionally, microtransit services will provide on-demand transit service for local trips in small cities and Country Bus will continue reservation-based transit service.

Figure 14. CARTS Interurban Coach Routes (2019)

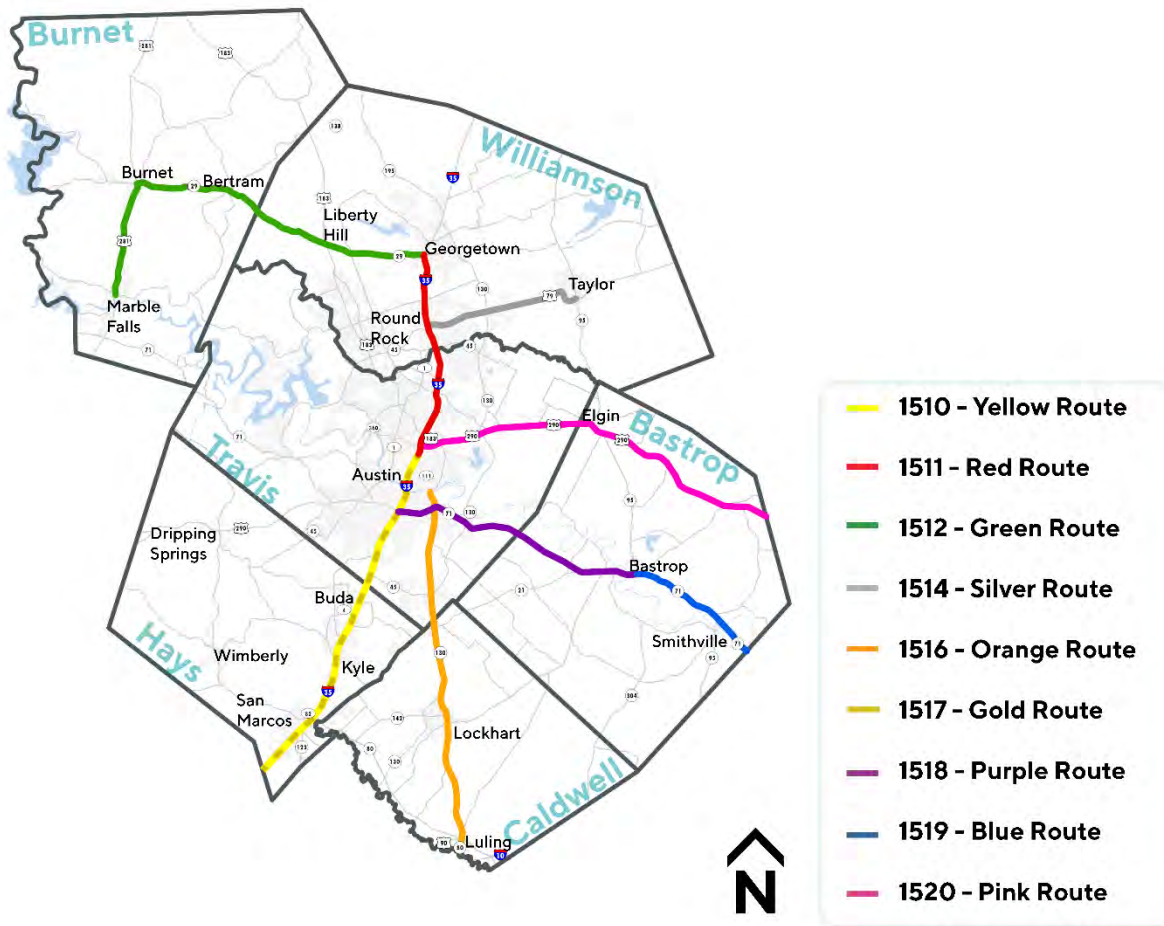


Figure 15. CARTS 2045 Planned Express Routes and Facilities Upgrades

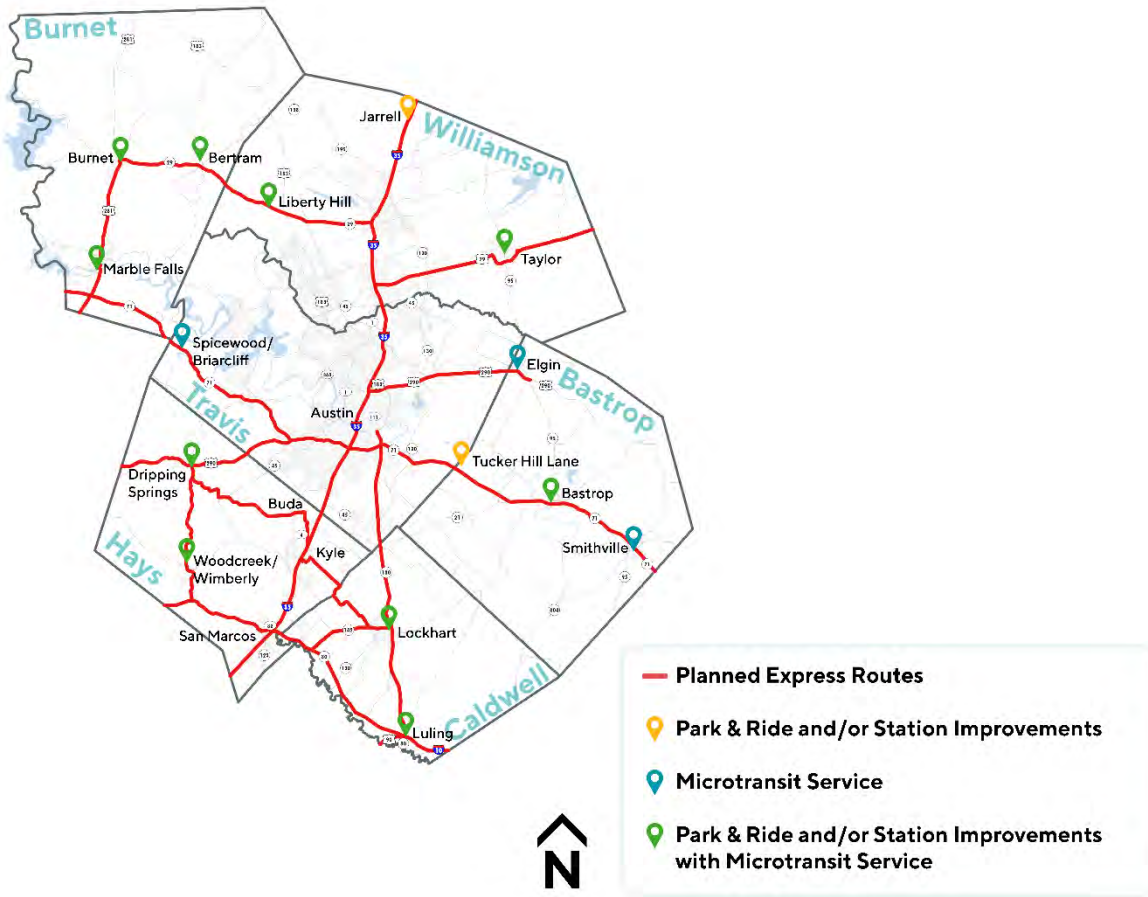


Figure 15 shows CARTS 2045 express bus service, as well as future upgrades to facilities. These upgrades are more clearly outlined below.

- Technology upgrades in transit vehicles to improve safety and efficiency
- Intercity Bus service between Jarrell and San Antonio
- Express Bus routes serving:
 - Smithville-Bastrop to Austin
 - Luling-Lockhart to Austin
 - Luling to San Marcos
 - Lockhart to San Marcos
 - Dripping Springs to Austin
 - Dripping Springs-Woodcreek-Wimberley to San Marcos
 - Dripping Springs to Kyle/Buda
 - Marble Falls to Oak Hill
 - Marble Falls-Burnet-Bertram-Liberty Hill to Austin
 - Taylor to Tech Ridge
 - Jarrell to Tech Ridge

- Microtransit serving:
 - Bastrop
 - Smithville
 - Elgin
 - Burnet
 - Liberty Hill
 - Marble Falls
 - Lockhart
 - Luling
 - Dripping Springs
 - Woodcreek/Wimberley
 - Briarcliff/Spicewood
 - Taylor

- New CARTS Intermodal Stations with Park & Ride Facility Improvements:
 - Lockhart
 - Luling
 - Dripping Springs
 - Woodcreek/Wimberley
 - Jarrell
 - Liberty Hill
 - Burnet
 - Bastrop – *Station relocation*
 - Marble Falls – *Station relocation*
 - Tucker Hill Lane – *Park-and Ride expansion*
 - Taylor Station – *Construct Amtrak Passenger Rail Platform*

CAMPO Regional Active Transportation Plan

CAMPO's Regional Active Transportation Plan covers all modes of active transportation: walking, biking, equestrianism, and skateboarding as well as self-propelled scooters and other personal mobility solutions. This is a long-term plan as part of CAMPO's 2045 Regional Transportation Plan.

The Plan describes active transportation-friendly accommodations such as dense, mixed use areas, setbacks for sidewalks, shared use paths, protected bike lanes, and parking in the back of stores. The Plan references transit, especially with regard to connecting active transportation infrastructure to transit routes and stops, providing safe active transportation facilities, including specifically, sidewalks for those who may use paratransit but could travel independently given safe facilities. There is an emphasis on students at Texas School for



CAMPO staff talks with members of the public during outreach at a bus stop.

the Blind and Visually Impaired, seniors, and others who may be able to use a wheelchair or motorized scooter to travel independently given safe, well-connected infrastructure.

The Plan describes activity centers such as downtowns, employment-dense areas, and large mixed-use areas like the Domain. This Plan supplements the Regional Transit Study by focusing on first/last mile connections and safer facilities to get people to and from transit. The regional focus ensures both urban and rural parts of the region are considered, and complements the Regional Transit Study.

CAMPO Regional Arterials Concept Inventory and Northeast Subregional Plan

CAMPO's Regional Arterials Concept Inventory and MoKan/Northeast Subregional Plan are long-term planning documents that cover major roadways in the six-county CAMPO region, as well as the former Missouri-Kansas rail corridor in eastern Travis and Williamson counties. The Regional Arterials Concept Inventory covers the entire region with the MoKan/Northeast Subregional Plan serving as a subset focused in the northeastern area of the CAMPO region. These evaluations are specific to roadways, but also evaluate transit priority lanes, managed lanes, and reversible lanes and propose making future arterial improvements as multimodal in nature as possible. Multimodal considerations include transit, carpool/vanpool, active transportation, and SOV facilities in the case study corridors that were examined: Parmer Lane (FM 734), SH 21, and FM 973.

These evaluations are key for transit quality in moving people outside Capital Metro's service area. The Inventory references transit directly or indirectly in each of four planning scenarios. Scenario B of the Regional Arterials Concept Inventory includes a concept for a connected system of managed/diamond lanes restricted to only HOV and transit uses. The scenario was used to compare potential people through-put versus the number of cars that can be accommodated along a corridor. Facilities conceptualized for the addition of managed/diamond lanes include major routes such as the RM 620 corridor, FM 973 north of US 290, Parmer Lane (FM 734), US 290 and several other roads. In some cases, managed/diamond lanes could be an all-day dedicated lane, or change from general purpose to restricted uses for HOV during peak travel periods. The analysis under this scenario typically found a 30 – 50 percent increase in the number of person-trips along a corridor when an HOV use was present. In general, managed lanes can help transit and travel be more reliable and time competitive with SOV travel.

Central Texas Regional Mobility Authority Park and Ride Analysis

The Central Texas Regional Mobility Authority's (CTRMA) Park and Ride Analysis was completed in November 2018. The study highlights a 2016 interagency Memorandum of Agreement (MOA) between the CTRMA, CAMPO, and Capital Metro intended to advance the availability and utilization of park and rides throughout the Austin metropolitan area. This cooperative planning initiative, led by CTRMA, established the following factors for identifying the placement of future park and ride locations:

- The availability of leasable/developable land

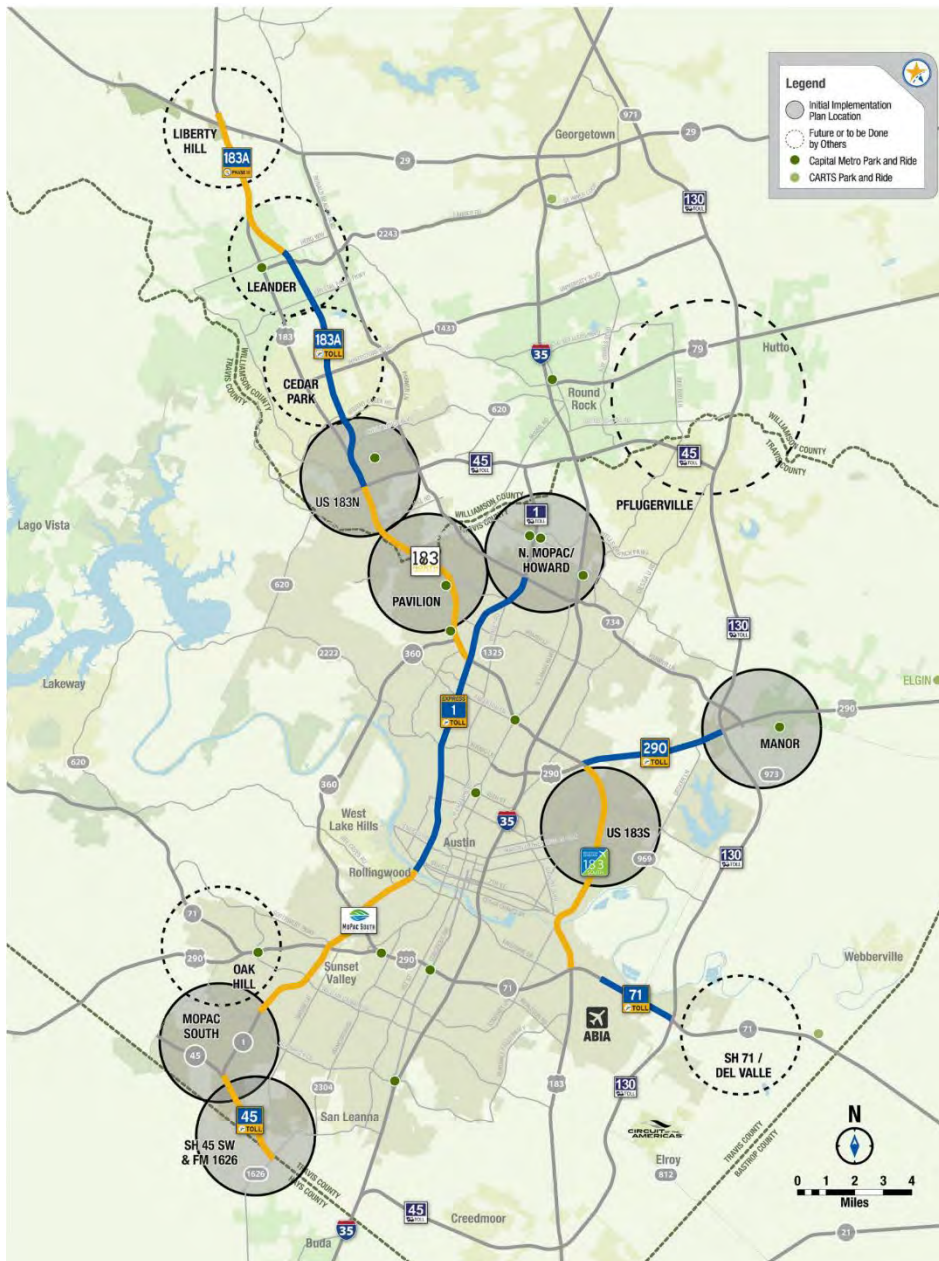
- The proximity to CTRMA facilities
- The current capacity and usage of existing park and ride locations
- The current availability of express bus service (routes, stops, and ridership)
- The analysis of CAMPO travel demand model origin-destination data
- The stakeholder input received from: CARTS; Travis County; and the cities of Austin, Cedar Park, Georgetown, Leander, Liberty Hill, Manor, Pflugerville, and Round Rock.

As a result of this collaborative process, twelve locations were identified as Park and Ride Priority Areas and will be used to inform the CAMPO 2045 Regional Transportation Plan. The five locations that fall within the boundaries of Capital Metro’s service area (noted by “*”) will also be included in that agency’s Project Connect initiative. The locations, along with project horizon year and status, are as follows:

- **Liberty Hill (2022)** - Will be considered as part of the 183A Phase III toll road extension.
- **Leander (Existing)** - May be implemented with increased transit demand and the city’s addition of transit-oriented development.
- **Cedar Park (2023)** - Feasibility is pending advancement of the 183 North project and completion of the Cedar Park Transit Study.
- **183 North (2023)** - Plans call for enhanced access to the Lakeline station and the Pavilion Park and Ride. As those facilities approach capacity, future considerations include the addition of a Capital Metro transit center garage and T-ramp.
- **North MoPac/Howard* (Existing)** - Possible expansion and development through future coordination between Capital Metro and project developers.
- **Pflugerville (N/A)** - Pending current transit development coordination between the city and Capital Metro.
- **Manor* (Existing)** - Cost/design analysis underway for Express Bus Park and Ride and potential Green Line Service.
- **183 South (2019-20)** - Under review for park and ride and service expansion for the 183 South project.
- **SH 71/Del Valle* (Existing)** - Pending evaluation of recent service changes under Cap Remap, and alignment with the Travis County Transit Development Plan.
- **Oak Hill* (N/A)** - Pending redevelopment of Austin Community College and plans for the Oak Hill Parkway project by TxDOT.
- **MoPac South* (2023)** - Will be considered with Mopac South Express Lanes project.
- **SH45SW (2019 study anticipated to begin)** - Outside the Capital Metro service area but under cost/design evaluation.

In summary, this study’s call for the expansion of the region’s park and ride network, across these identified priority areas (Figure 16) will result in improved system access and overall increased mobility for the area’s transit riders.

Figure 16: Priority Park and Ride Areas Adjacent to CTRMA Facilities (Source: CTRMA)



Capital Metro Connections 2025

Connections 2025 was commissioned by Capital Metro. The primary focus is on Capital Metro’s existing service area and providing improved regional service to the surrounding high-growth region. This transit service plan also seeks to integrate bicycle and pedestrian system access with transit facilities. Through the coordination of regional transit, bicycle, and pedestrian plans, the goal is to improve the bicycle/pedestrian infrastructure in proximity to transit service areas so that residents may utilize these modes to access the fixed-route service network. Connections 2025 focuses on improving public mobility across both a five-year/short-term and a ten-year/long-term horizon and identifies four goals:

Goal 1: Build Ridership

Goal 2: Match Service to Markets

Goal 3: Enhance the Customer Experience

Goal 4: Ensure Financial Sustainability

Connections 2025 calls for the update of land use policies resulting in future density with mixed-uses and occurring in continuous, linear patterns that “pyramid” down the MetroRapid and High-Frequency network corridors. The plan also identifies existing major regional hubs like Tech Ridge and Southpark Meadows, and community mobility hubs such as Manor Road/US 183, as key components of a successful regional transportation vision. Conversely, the plan notes that the development of large employment centers in surrounding low-density corridors reduces transit service efficiency levels and overall regional connectivity. The plan identifies the short-term goal of increasing transit ridership between existing mobility hubs and those outlying employment centers, while encouraging the long-term goal of concentrating future development around existing mobility hubs (p. 9).

Connections 2025 references a service expansion policy (i.e. Project Connect), as well as ongoing suburban transit development plans intended to increase available transit service to cities outside of Capital Metro’s existing service area (p.8).

Capital Metro Project Connect

Project Connect is Capital Metro’s long-term unconstrained vision plan. It provides a critical framework for growing multimodal travel options across the CAMPO region and creating a more robust transit system in Central Texas. While Project Connect is intended to augment a regional-level system vision, planning is restricted to the Capital Metro service area and explores partnerships with neighboring jurisdictions. The planning process will continue to study specific corridors for high-capacity transit. Two individual corridor studies, the Blue and Orange Lines, focus on transit in Central Austin and are undergoing further evaluation for feasibility and environmental considerations.

As a multimodal planning effort, the Project Connect vision still remains “mode agnostic.” High capacity corridors are currently being studied individually to determine which modes best address local transportation needs. As the plan evolves, it will consider bus rapid transit, rail, or even emerging mobility technologies as potential modes. Though the plan focuses on transit, Project Connect also considers park and rides, transit priority treatment in managed lanes, and bicycle/pedestrian access as important elements of this proposed system.

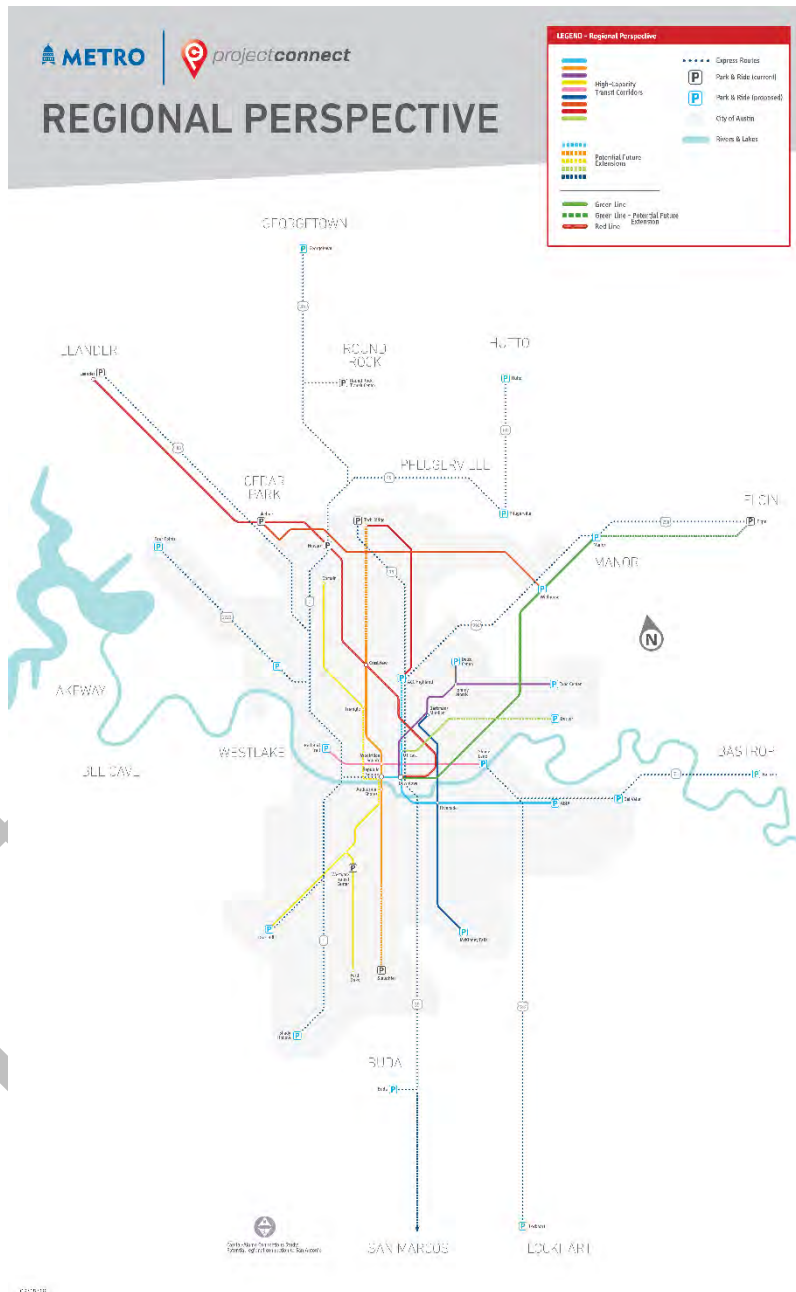
Ongoing planning efforts build on two completed corridor studies: Project Connect Central Corridor and Project Connect North Corridor. The former identified a locally preferred alternative for transit in Central Austin while the latter investigated transit expansion north of Austin.

The North Corridor study provides in-depth analysis of travel options in CAMPO’s region that are north of Capital Metro’s service area. Potential solutions include using express bus service to Round Rock via University Boulevard; strategically located park and rides in Round Rock, Pflugerville, and Hutto; and extensions of Capital Metro’s existing MetroRapid service from its

current northern limits to Round Rock and Georgetown. The MoKan rail corridor is also included as a potential dedicated bus way, with limited stops between downtown Austin and Pflugerville.

Current Project Connect planning has an even broader contextual footprint, including accounting for planning being conducted in some areas of the CAMPO region. The regional map below shows the scope of this plan (Figure 17).

Figure 17. Project Connect Regional System Vision (Source: Capital Metro)



This regional plan shows multimodal elements across the CAMPO region, including Round Rock, Georgetown, Hutto, Pflugerville, Elgin, Cedar Park, Bastrop, Buda, San Marcos, and Lockhart. The plan proposes eight new park and rides, most of which link drivers to express bus service. Express bus service also provides connectivity for many areas in the CAMPO region with few transit

options. These routes include express commuter bus service on IH 35 (to Georgetown and Buda), SH 130 (to Hutto), SH 45 (connecting Pflugerville), US 290 (to Manor and Elgin), US 183 (including existing Capital Metro Express service to Leander and planned service to Lockhart), potential extensions of MoPac's existing managed lanes, and SH 71 (to Del Valle and Bastrop). The plan also notes potential high-capacity transit on the Green Line, which would connect Manor, unincorporated Travis County, and potentially Elgin to Central Austin.

Project Connect's implementation relies on regional partnerships, as many of these areas are not yet eligible for federal transit funding through Capital Metro.

Travis County Transportation Plan (Blueprint)

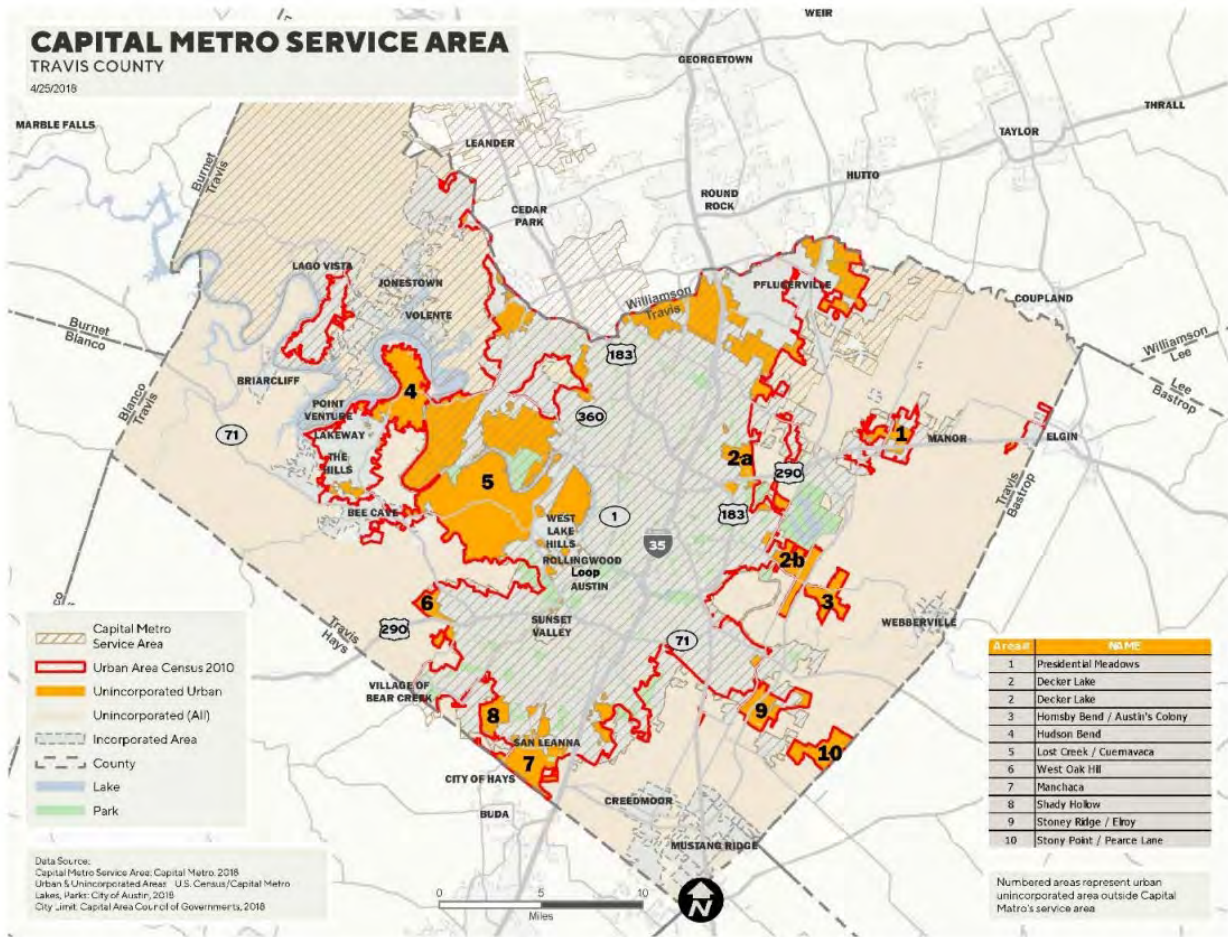
The 2019 Travis County Transportation Blueprint is Travis County's first comprehensive, county-wide transportation long-range plan. The Blueprint complements plans completed by other regional partners by focusing on the county's unincorporated areas. These areas represent 63 percent of the county's land area. A fiscally constrained plan, the Blueprint will be updated every five years.

Recommendations focus on the implementation of the county's Transit Development Plan, completed in 2018. The Blueprint is guided by eight strategies, each as components of a multimodal system. Strategies include roads, transit, active transportation, transportation demand management, partnerships, technology, resiliency, and safety. Following a high-level description of vision and goals, the Plan lists projects by type, including county road projects, partnership projects, active transportation projects, and transit projects. The Plan does not explicitly address land use, though discusses the importance of dense development for transit service.

The Blueprint investigates transit options in Travis County's areas with limited transit service, those which are urbanized but unincorporated. Recommendations aim to connect county residents to existing transit systems, which may include feeder routes, park and rides, bicycle/pedestrian access, or demand response service. The Blueprint also focuses on last mile solutions, always emphasizing the importance of regional partnerships.

The Plan does not rank projects or specify implementation strategies but does recommend preliminary phasing for transit gap areas. The 2018 bond-funded bicycle/pedestrian projects are included, as well as over 50 bicycle/pedestrian facilities on state highways, where implementation is ultimately determined by TxDOT. Through 2045, the Blueprint forecasts devoting \$340 million in funding for bicycle/pedestrian projects, \$22 million for transit, and \$1.6 billion for roadway projects.

Figure 18. Travis County Urbanized and Unincorporated Areas (with Capital Metro service area) (Source: Travis County Blueprint)



Austin Strategic Mobility Plan (ASMP)

The Austin Strategic Mobility Plan (ASMP) is the City of Austin’s comprehensive, multimodal, long-range transportation plan. ASMP’s recommendations work towards 2039, or a 20-year planning horizon. The plan’s most ambitious multimodal scenario aims for an evenly split mode share by 2039 in which half of the residents drive, and half commute via transportation alternatives.

As a multimodal transportation plan, ASMP’s policies and targets include each mode that makes up Austin’s transportation network, including sidewalks, roads, public transportation, bicycles, urban trails, emerging mobility, and aviation. The plan prioritizes investments in public transportation and uses six policy recommendations to guide the implementation of this goal:

Policy 1: Give public transportation priority.

Policy 2: Enhance commuter public transportation service.

Policy 3: Support local public transportation service.

Policy 4: Invest in a high-capacity transit system.

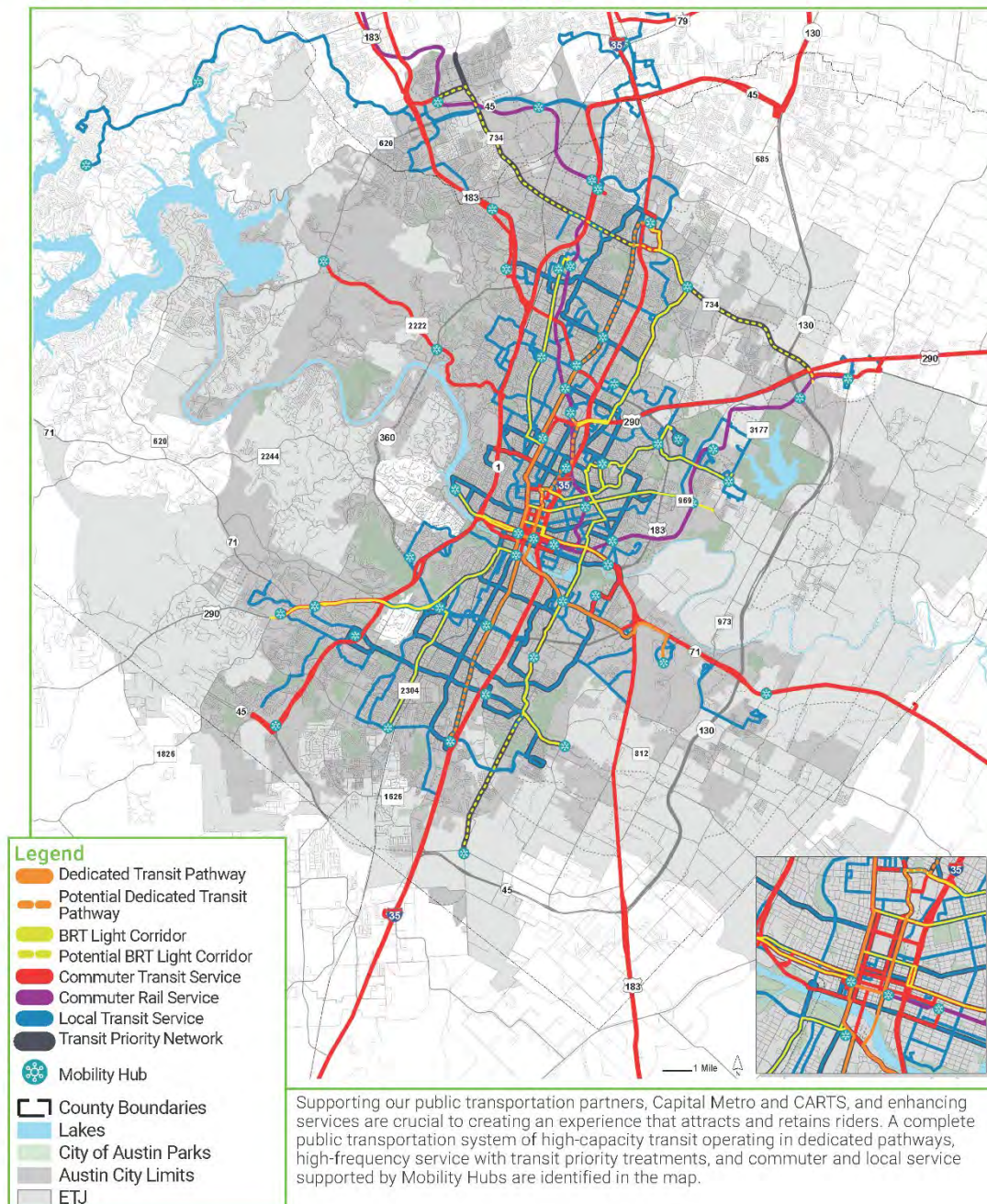
Policy 5: Improve the public transportation experience

Policy 6: Improve access to public transportation.

ASMP also prioritizes the advancement of Capital Metro’s unconstrained transit system vision, Project Connect. These policies note the importance of Capital Metro and the CARTS in reaching transit riders outside of Capital Metro’s service area, yet still within the six-county CAMPO region.

Figure 19. ASMP Public Transportation Map (Source: City of Austin, ASMP)

Public Transportation System Map



Transit Development Plans

Transit Development Plans (TDP) are near-term transit operational plans developed in partnership between jurisdictions and service providers. The Federal Transit Administration (FTA) uses TDPs developed under the Regional Service Expansion Program to allow access to certain funds by jurisdictions that are outside of an existing transit provider's service area. The local match funding under FTA's Section 5307 program is authorized each year via the federal transportation bill and is available to urbanized areas with a population of 50,000 or more. In the CAMPO region, these funds are used outside of the Capital Metro service area.

Any jurisdiction that wants to access FTA Section 5307 funds through this program must first complete and adopt a TDP to identify existing transit service gaps and prioritize potential transit projects. The TDP serves as both the planning document and basis for an interlocal agreement between the transit service provider(s) and the jurisdiction. There are six TDPs currently developed or under development in the CAMPO region, one by Travis County with Capital Metro, and five local TDPs in the cities of Buda, Georgetown, Hutto, Pflugerville, and Round Rock. At the time of this study, Cedar Park and San Marcos are developing their TDPs.

Travis County TDP

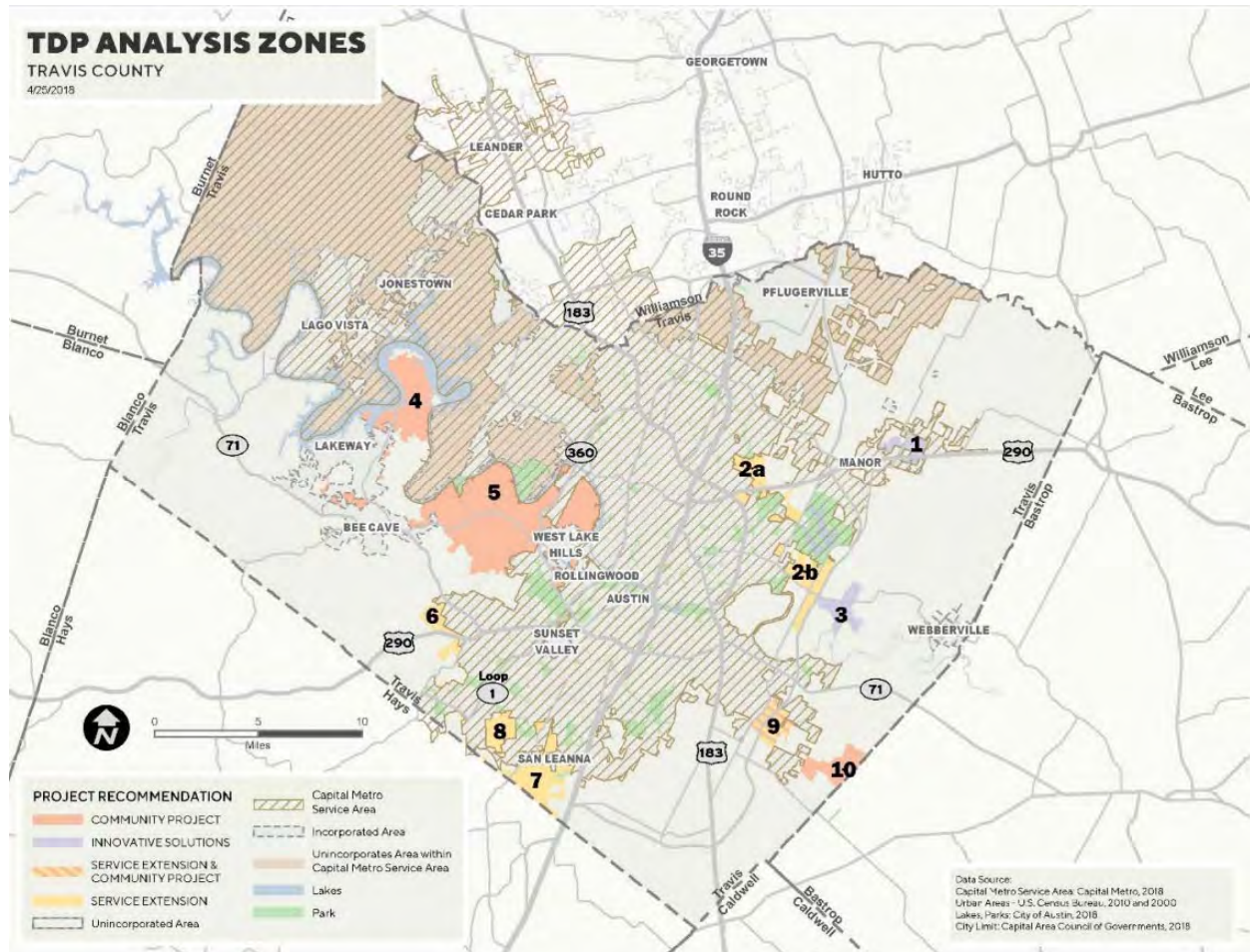
The 2018 Travis County TDP is a document that provides practical guidance to the county to facilitate transit service decisions over the next three years. A joint creation of Capital Metro and Travis County, the document recommends improvements intended to address major county-wide transit challenges such as lack of suburban and rural access to public transit. Other key issues include a desire for more frequent and accessible service to homes and employers, park and rides, and off-peak services, and to meet the needs of a high proportions of zero-car households.

The Travis County TDP recommended improvements are divided into three groups:

- **Mobility-on-Demand Pilots:** user-focused services that allow the rider to schedule rides within a designated zone through an app or by phone.
- **Community-Based Solutions:** outreach and coordination projects that involve a variety of solutions to improve service.
- **Service Extension Projects:** to connect into the Capital Metro service area.

The three groups of improvements above apply to ten zones across the county depending on the individual characteristics of the areas to be served, as illustrated in the TDP analysis zones (Figure 20).

Figure 20. Travis County TDP Analysis Zones (Categorized by Project Recommendations)
(Source: Travis County Blueprint)



In Travis County, the FTA Section 5307 funds used for any recommended projects identified in the TDP would be limited to the urbanized portion of the unincorporated area. Any projects recommended through the TDP that extend into the CARTS rural service area would need further coordination with CARTS staff and/or other mobility service providers.

Local TDPs

The local TDPs (Buda, Georgetown, Hutto, Pflugerville, and Round Rock) are developed as city-wide transit studies. They focus on the implementation of transit to serve needs both within the city limits, and connecting to regional transit facilities to improve mobility.

Key considerations included in the five local TDPs include:

- Lack of awareness or opportunities for partnerships with other cities regarding transit services;
- Major developments and development patterns are particularly auto-centric, adding challenge to providing cost-effective services;

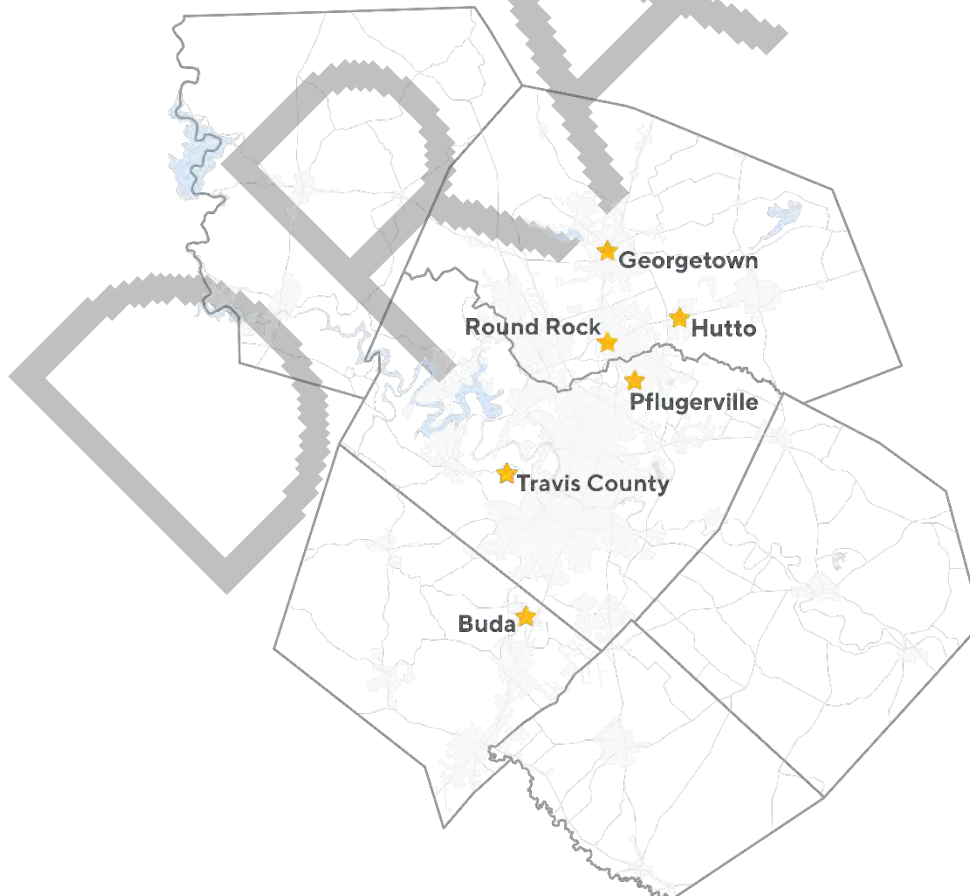
- Rapid population growth but low employment density, resulting in lower concentrations of business parks or employment centers where potential transit ridership would be concentrated;
- Lack of transit services that cater to the spatial mismatch between jobs and housing in suburban communities.

Recommendations for future transit improvement:

- Express routes to and from Austin at peak hours;
- Local, internal fixed routes serving major activity centers;
- General demand-response service options;
- Connections to existing Capital Metro and CARTS services.

Planned costs for proposed services range from \$7 to \$12 per passenger per ride, with higher initial capital and operational costs to establish new service in general. Regarding implementation as of fall 2019, service improvements have begun in Travis County, Georgetown, and Round Rock. Capital Metro is coordinating with Pflugerville, Buda, and Hutto to determine next steps. Additionally, the San Marcos and Cedar Park TDPs were under developments during the development of this study.

Figure 21. County and City Transit Development Plans



Local Government and Transportation Provider Interviews

In addition to reviewing current plans and studies from local governments and transportation agencies, interviews were conducted to gather information on existing conditions, services, and needs as well as future needs and challenges in meeting that demand. The interviews were held with professionals who work in transportation and transit throughout the CAMPO region as “office hours” to provide informal opportunities and gather qualitative and narrative data. The interviewed professionals were from private and non-profit organizations, as well as governmental agencies, including potential projects sponsors for future transit projects. The interviews maintained a conversational style to ensure an accurate depiction of the current transit environment could be discussed and used to inform the existing conditions report for the Regional Transit Study. Questions were outlined to provide interview guidance. Not every question was relevant to every interviewee, but the outline kept information gathering consistent. The outlined questions included:

- What transit services does your organization currently provide?
- Who are your current customers/clients?
- What services/routes are needed today that aren’t currently provided?
- Has your organization identified other customers/clients it would like to provide services to but currently doesn’t or can’t? If so, who are those customers/clients? What are the barriers to being able to provide services?
- What does your organization see as the biggest transit needs in the next 5 years, 10 years, and 25 years?
- Does your organization have a plan to address these needs? If so, is that a documented, adopted plan? Is that plan financially feasible from current revenue sources, or will funding potentially be needed from CAMPO and other sources? If not, what are the challenges to documenting such a plan?
- What else do you think we should know or consider for the Regional Transit Study?

Below are summaries, organized by county, of the interviews along with a list of local governments, agencies, and organizations that participated in the office hours.

Bastrop County

The services currently available in Bastrop County include CARTS, Drive a Senior, and the Bastrop Municipal Bus. Most transit customers in Bastrop County are seniors, those with a disability, or students.

Current needs include more bus routes and more frequent service within the county as well as connecting to Austin. Another need is direct transportation from major towns in the county (Bastrop, Elgin, Manor) to Austin-Bergstrom International Airport as well as more transportation options for students.

Current service barriers and gaps that need to be addressed include servicing unincorporated areas and training for transit drivers so disabled riders can be properly accommodated. Bastrop County is home to many families, meaning transit isn’t always the best option for varying schedules, presenting a barrier to increased ridership on existing routes. Lastly, bus stop amenities are lacking, and could be upgraded to provide more information and comfort for transit users.

Future transit needs within the county include increased commuter routes, more student transportation options, increased on-demand service, and options for seniors.

Participants in Bastrop County included private transportation service providers and staff from Independent School Districts (ISDs), Bastrop County, and local municipalities.

Burnet County

Currently, Burnet County is predominately served by CARTS with some human services agencies also providing transportation for medical-related trips.

Many transit users in Burnet County are retired, long-term residents, but the area is growing and seeing an increase in families, which could transform future transit customers.

Services currently needed are vanpool programs, transportation to connect employees to employment centers, and transportation for low-income individuals who cannot afford to own their own car.

Funding challenges were reported as the greatest barrier to providing services in the county. Commuter routes to Austin and San Marcos were desired, as well as more infrastructure and connections for cyclists and cyclist-transit integration. Other future needs included more connections to Austin and San Marcos to serve the younger demographic moving into Burnet county.

Participants in Burnet County included staff and elected officials from local municipalities.

Caldwell County

Transit service in Caldwell County is provided by CARTS, and most transit riders in the area are elderly and low-income needing transportation between medical appointments.

Needs in the county include connections between Luling and Lockhart, as well as to the growing medical services in Kyle, commuting options for oil workers, and on-demand services for impaired drivers or special events that happen on an annual basis such as the Watermelon Thump.

As mentioned in other counties, funding is a barrier for transit in Caldwell County. Programs predominantly rely on grant money as a funding source.

Future transit needs include more connections between rural areas, and more on-demand services, particularly for hospital and medical transportation. As the population ages, Meals-on-wheels and similar services would benefit the community. Generally, Caldwell County elected officials and staff want to plan ahead for increased population growth to ensure adequate transportation needs can be met in the future. The recently completed Luling Transportation Study was mentioned as an example of long-range planning to address future travel needs.

Participants in Caldwell County included elected officials, staff, and first responders from Caldwell County and local municipalities.

Hays County

Currently, Hays County is served by CARTS. The City of San Marcos and Texas State University also provide transit service. As the Regional Transit Study was being prepared, San Marcos was in

the process of becoming the direct recipient of FTA Section 5307 federal funds and, in coordination with Texas State, developing a transit plan to serve residents, students, and university staff under one system rather than the sometimes duplicative transit services that currently exist. A majority of the transit service customers in the county are residents, students, and low-income individuals.

Currently, the needs mentioned in Hays County are extending service hours to include evenings and weekends. Another desired expansion of service is transportation for Texas State students to larger municipalities around the region for weekend trips “home” or to connect with Greyhound or other longer distance transportation services. Longer term needs include frequent connections to San Antonio and Austin, with rail mentioned as a mode option that has garnered support from the community and some San Marcos city council members.

Participants in Hays county included professionals for local municipalities across the county.

Travis County

Travis County is served by both CARTS and Capital Metro, as well as other local partnerships and pick-up services. Capital Metro, through the Office of Mobility Management, has increased connections to destinations in the Capital Metro service area through pick-up services to some areas of unincorporated Travis County. Current customers include residents of unincorporated areas, service workers, and seniors.

The county currently funds several routes and also funded a bus stop in an area that had a two-mile gap between stops. Western Travis County was identified as an area needing more transit routes and services, medical transportation, and transportation for service workers to retail and other employers in the western part of the county.

Participants in Travis County included staff from TxDOT, Travis County, and local municipalities.

Williamson County

Currently, Williamson County is serviced by CARTS, Capital Metro, as well as private and non-profit transportation services. Current transit customers are fairly diverse, including include seniors, students, those with disabilities, and families.

Needs in Williamson County are not different from other needs around the region, and include increased connectivity, extended service hours, increased access and accommodations for seniors and the disabled. A unique service currently used by Bluebonnet Trails Community Services, is a private door-to-door service whose drivers include trained medical personnel, making this service ideal for some of their clients.

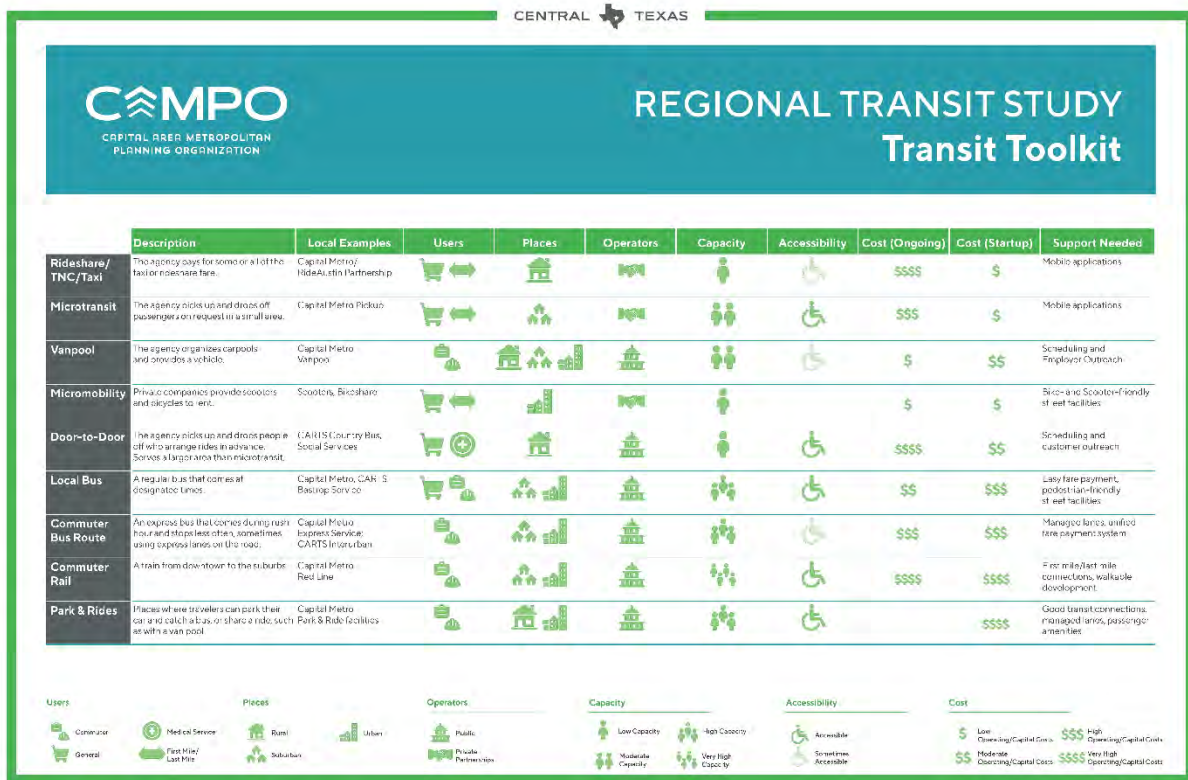
Future needs include more services for the aging and low-income populations and better connections to nearby municipalities such as Georgetown and Pflugerville. Additional long-term needs include more robust and convenient transit access and service for low-income populations in the county.

Participants in Williamson County included staff from non-profit organizations, local municipalities, and Capital Metro.

Chapter 3 – Analysis and Transit Toolkit

The Regional Transit toolkit is primarily for the benefit of project sponsors and member jurisdictions in the CAMPO region. Given the wide range of travelers, needs, community settings, and budgets, the toolkit contains a variety of options to suit diverse needs. This toolkit can serve as the beginning of a jurisdiction’s transit considerations and planning and can also be used to support transit planning that’s already begun. The options described in this toolkit are not all encompassing, especially as new technologies and ideas emerge to offer flexible, cost-efficient transit services. However, the options listed in this toolkit provide a basis for local communities to further explore their transit needs, fiscal constraints, and the best transit fit for their community’s character and context.

Figure 22. Transit Toolkit Options Summary



Flexible Service

Flexible service is transit service that is provided “on-demand.” Service may be organized ahead of time or requested using a mobile application or scheduling service. In a suburban and rural context, these services are often more appropriate to the relatively low level of infrastructure and need present in areas with low population density. The high per-trip cost and administrative overhead may provide significant drawbacks compared with fixed-route service, but from regional experience, flexible service has offered a lower cost-per-rider than low ridership fixed routes in some communities.

Rideshare/TNC/Taxi

While partnerships with app-based Transportation Network Companies (TNCs, also known as ridesharing) are a relatively new service offered by transit agencies, taxi/livery service-based programs have been used for years as a supplement to paratransit or other door-to-door service. These services depend on privately-owned and -operated vehicles and are subsidized and/or coordinated by transit agencies.

Depending on the program, passengers may use this service either for door-to-door trips, or as a feeder to transit service to alleviate first/last mile challenges. Rideshare and taxi trips are often used in a certain area where traditional fixed route bus service is challenging or expensive to operate. Within the CAMPO region this may mean rural areas, areas that are adjacent to Capital Metro’s service area, or areas with express or commuter service that extends out of Capital Metro’s typical service area but lacks “feeder” bus service at one end of the trip.

Capital Metro’s partnership with Ride Austin is an example of this type of service. In 2018, riders residing near low-performing 21/22 routes were eligible for a free Ride Austin rideshare trip to the nearest bus stop. While this program is expensive to operate, it also replaces costly bus routes that recapture only a small portion of their operating costs through farebox revenue. However, as of 2019 service to this area is provided through Capital Metro’s on demand Pickup service, which uses branded vehicles with full-time drivers.

Some local governments, such as the City of Georgetown, have also contracted with TNCs to provide door-to-door rides. In some communities, contracting these transportation services on an as-needed basis was more cost effective than operating fixed-route service.

While this service can be cheaper than fixed route or paratransit services to operate overall, high per-trip costs, a lack of economy of scale, and the inconsistency in driver availability make this service appropriate only for limited applications in constrained markets.

Microtransit

Microtransit provides door-to-door service within a designated region. In contrast to rideshare/TNC services, microtransit uses a dedicated fleet of vehicles (usually vans or small “cutaway”-style buses) and professional drivers. However, like rideshare/TNC services, rides are arranged by app or telephone as needed. The on-demand service may be used by all types of riders and can be accessible to individuals with disabilities. This model works best in suburban environments and often relies upon partnerships with employers or operators who provide this service in areas where market demographics suggest this service will succeed—typically areas with low densities and disconnected street networks that make fixed-route service inefficient.

An example of microtransit is Capital Metro's Pickup Service. Within five identified service zones,



Capital Metro Pick-up Service (Source: Capital Metro)

this program transports riders from their homes to shopping, medical appointments, and other destinations within defined service areas. Microtransit has moderate capacity, usually using vans or smaller transit vehicles to carry multiple riders simultaneously. This service can be expensive to operate, but has limited startup costs, since many agencies will already own the vehicles for paratransit or vanpool programs. Microtransit can be more cost effective on a per-rider basis than low performing fixed route service. Several vendors offer "turnkey" services on a contract basis.

Vanpool

Vanpool programs are typically sponsored by a transit agency, such as Capital Metro or CARTS. The agency organizes riders with a common destination and provides a vehicle to make the trip with vanpool participants also serving as the drivers. Similar to informal carpools, riders communicate with one another on departure and arrival times, and pickup and drop-off areas. This service functions best for commuters with a common or adjacent workplace. Vanpool services offer moderate capacity, moving as many people as fit in a van. These programs have low costs overall.

Vanpools programs are relatively low cost for the sponsoring agency and can be an affordable option for riders because vans are owned and maintained by the sponsoring agency with federal or other transit funds subsidizing the riders' expenses. Vanpool participants typically are responsible for sharing fuel costs and may pay a user fee for the vanpool vehicle and program. Vanpool programs are more flexible than other transit services with respect to the area of operation, with extreme examples operating more than fifty miles from the sponsoring agency's jurisdiction.

As the region grows and population, employment, and activity centers diversify throughout the six counties, vanpool programs have the potential to meet many commuters' transit needs.



Capital Metro Vanpool Service (Source: Capital Metro)

Micromobility

Micromobility is a catch-all term for short-term rentals of personal vehicles (e.g. scooters, mopeds, small cars, and bicycles) booked using a mobile application. These modes function as an important first/last mile connection between a transit stop and a rider's destination or can replace transit



Austin B-Cycle is an example of micromobility in Austin. (Source: Community Impact Newspaper)

Door-to-door

In door-to-door service, a transit provider offers prearranged trips between destinations. Examples include trips from homes to medical appointments or grocery stores. This service is often used to serve individuals with disabilities, providing paratransit service that fulfills Americans with Disabilities Act (ADA) requirements; however, many rural agencies run similar programs beyond the requirements of the ADA. This service is run by individual agencies and is often restricted to certain times of day, days of the week, or geographic regions (though these regions are typically much larger than those served by TNCs or microtransit).

Examples include CARTS' Country Bus (operating at the county level) and Grasshopper (focusing



CARTS Interurban Coach is an example of door-to-door transit service. (Source: CARTS)

altogether for shorter trips. Vehicles are generally available for a short-term rental, though some systems offer daily or multi-day rentals.

Because these vehicles are mostly used for shorter trips, they are best suited to urban environments, where there is a greater density of destinations and more robust bicycle and pedestrian infrastructure. As these services are typically provided by private vendors and only regulated by agencies or municipalities, startup and maintenance costs are low. However, governing agencies have little control over where or if these services are offered.

on first mile/last mile service) or Capital Metro MetroAccess (providing dedicated paratransit service). Door-to-door service is suited to areas with low population densities, infrequent or irregular demand, and remote rural areas. This service is critical for individuals with disabilities, but is highly expensive to operate since it relies upon dedicated operators and limited opportunities for shared trips.

Fixed Route Service

Fixed-route service operates on a defined schedule, allowing passengers to travel without booking service ahead of time. In an urban context, relatively high densities of jobs, housing, and activity/employment centers allow for very frequent bus and rail service. In a suburban or rural context, fixed-route service is generally limited to commuter-oriented or low-frequency service between towns, with flexible service providing the bulk of most rural transit systems. However, as population in once-rural areas grow, planning for transit service as a part of response to that growth is a critical challenge for towns and counties.

Local Bus



GoGEO provides local bus service in Georgetown (Source: City of Georgetown)

Fixed route bus service follows a fixed route and schedule and serves destinations located along its entire route. Service is typically operated all day, though frequency may vary by time of day. While frequent local bus service forms the backbone of mobility in urban environments, suburban and rural bus routes typically are too expensive to provide relative to the ridership they attract.

Examples of this service include Capital Metro bus service, CARTS-operated fixed route service in Bastrop, and GoGEO in Georgetown. Additional municipalities

are also considering local bus service as mentioned in local Transit Development Plans or local government interviews conducted during development of the Regional Transit Study.

Other consideration for local bus includes transit agencies partnering with local municipalities to ensure safe pedestrian access at stops and stations. Local bus service requires high capital costs to purchase vehicles, but operational costs are moderate compared to door-to-door service.

Commuter Bus Route

Commuter bus routes follow a fixed route and schedule, serving destinations at either end of the route. Commuter routes often carry riders between suburban areas and employment centers. Generally, these routes only offer limited stops and operate during peak travel periods.

This service uses park and rides, highways and managed lanes where possible, such as Capital Metro's service in express lanes on MoPac (Texas State Highway Loop 1).

CARTS Interurban Coach also offers express commuter service, as does CARTS' Manor/Elgin Express service.

Expansion of regional commuter service is a key element of regional transit mobility. CARTS is planning for significantly expanded commuter express bus service for the 2045 timeframe to offer more interurban service and, in some places, connect to Capital Metro's system. Possible examples of these connections include service between Dripping Springs and San Marcos; Marble Falls and the Oak Hill area; Burnet, Liberty Hill, Leander and Austin; Lockhart and San Marcos; Luling and Kyle; and Jarrell and Austin.



CARTS Express Routes provide service in the CAMPO region and connects to Capital Metro services. (Source: CARTS)

While these services are moderately expensive to operate, they provide important transportation choices that support more housing options in a region where affordability is a challenge, improve workforce productivity, and alleviate congestion. Commuter bus routes often utilize intermodal stations constructed by transit providers located in town centers, or suburban areas which provide convenient connections to Austin. These facilities can be shared between transit providers, counties, and municipalities, demonstrating the importance of regional partnerships. Because certain trips may require fare payment to multiple providers, technology and policies that support regional fare integration offer a large benefit to riders.

Commuter Rail



Capital Metro provides commuter rail service. (Source: Capital Metro)

Commuter rail service connects suburban and urban areas and is owned and operated by transit agencies. In the CAMPO region, commuter rail generally refers to Capital Metro's MetroRail service, which operates between Leander and downtown Austin. Commuter rail carries passengers between home and work, operating most frequently during peak service hours on weekdays as riders arrive or depart from work. While expensive to own and operate, commuter rail provides by far the highest passenger capacity and reliable travel times of the types of transit included in this toolkit. This service is enhanced by first/last mile

connections such as micromobility or rideshare/TNC service and is enhanced by a safe, accessible pedestrian environment.

Operational Improvements

Park and Rides

Park and rides are facilities where passenger from a large geographic area can access vanpools and transit via a personal vehicle, walking, or biking, and complete their journey using fixed-route transit. These facilities are typically served by vanpools, commuter bus, or rail service. Capital Metro and CARTS currently operate a large network of park and rides, with plans to expand this network to emerging travel centers around the region.

As regional employment and activity centers continue to diversify to locations throughout the six counties, vanpools and park and rides play an essential part in convenient, flexible, and affordable transit. In the transit office hours with local governments, the need for four to six people ride sharing was expressed as an unmet and growing need. Park and rides support not only transit agency sponsored vanpool programs, but also informal ride sharing between neighbors and coworkers to help meet this identified need.

Park and rides are typically owned and operated by transit agencies and improve the capacity and productivity of a transit system overall. Due to expensive land costs, park and rides often rely on public or private partnerships with municipalities, transportation agencies, churches, and businesses. Park and rides also offer an opportunity for transit-oriented development which connects residents to transit service.

CARTS Taylor Station serves as a Park and Ride facility as well. (Source: CARTS)



Policy, Marketing, and Coordination

A significant challenge for transit agencies and providers is educating potential users on the services available to them. Complex fares and schedules, service changes, customers' limited

access to media, and a general lack of transit knowledge all require frequent and targeted customer education outreach.

Coordinated planning and outreach between transit agencies with overlapping and adjacent jurisdictions is a critical component of providing service to difficult-to-reach customers. The Office of Mobility Management (OMM), which coordinates between CARTS and Capital Metro, provides a way to remove obstacles to providing effective interregional services.

The existence of the OMM and the relatively low number of transit-providing agencies in the region gives greater Austin an advantage compared to many peer regions in coordinating regional transit. Still, measures such as coordinated fare policies, unified regional planning, and consistent customer-facing branding are all areas where focus and incremental improvement could provide regional benefits.

Predicting technology advances in the next 25 years and their effects on transit and travel is a challenging exercise. However, existing services and input from local governments and the public shed some light on how technology is already influencing both how people travel and even the need to travel. Many of today's services are not equitable or available to a wide variety of demographics due to factors including high cost, but as technology continues to evolve, services that are feasible for only some today may be more accessible for all in the coming years.

CAMPO's Transportation Demand Management Plan illustrates not only ride sharing and other off-peak travel options to address congestion, but technologies that eliminate the need to commute to a workplace. According to American Community Survey data from the United States Census, the percentage and total number of people working from home throughout the six counties continues to increase with just over eight percent of the region's workers using teleworking as their primary form of commuting. Teleworking, conference calls, online meeting and messaging apps, and screen sharing mean that many workers no longer have to be in the same location to be able to collaborate and work together. Additionally, technology now makes distance learning and remote education more convenient and accessible.

Other services that are already impacting the need to travel include grocery and medication delivery, telemedicine, in-home concierge medicine, and easy access to nearly unlimited goods via the internet. Many of these services still require some type of traditional transportation, such as a delivery vehicle, but technological advances like drone delivery could be a possibility in the future.

As stated, many services available today are not equitable, whether because of cost or internet access and speed, but as technology continues to advance, the need to travel for basic services may also change. As accessibility to services such as telemedicine and distance learning becomes more widespread across the CAMPO region, these technological advances may replace the need to travel for some services for a growing share of the population.

In conclusion, the options outlined in this toolkit chapter can be used by member jurisdictions and project sponsors in the CAMPO region. Though not all encompassing, this toolkit can provide the basis of transit conversations, planning, and project implementation in and between communities across the region.

DRAFT

Chapter 4 – Performance Measures

Measuring the performance of a transit system or individual service is one of the most important aspects of an effective transit program. A performance management system can drive the evolution of a transit program by giving transit agencies and providers the tools to evaluate individual aspects of transit programs such as how well a service is being provided to customers, areas where improvement may be needed, and the impacts of management decisions.

Performance management also communicates the value and effectiveness of transit programs to decision-making bodies such as transit boards, the riding public, and funding entities including CAMPO, TxDOT, and FTA. Each organization requires performance information to help them make important financial and operational decisions regarding transit programs.

As local governments, transportation and transit agencies, and other projects sponsors consider the Transit Toolkit and options that best meet their needs, the information outlined in this chapter will help prepare them for the transit-specific project selection criteria that needs to be considered when preparing to submit projects to CAMPO for inclusion in regional planning documents and project funding.

CAMPO Transit Program Performance Measures and Project Selection Criteria

In fall 2017, CAMPO undertook the creation and development of performance measures and project selection criteria for evaluating and scoring projects that apply for limited federal and select state funds allocated by CAMPO.

With guidance from Texas House Bill 20 (HB 20), Fixing America’s Surface Transportation Act (FAST Act), and Federal Transit Administration (FTA) program goals, CAMPO developed a performance-based project evaluation and selection process with an emphasis on several key factors that include regional perspective, transparency, objectivity, data support, and accountability. Understanding this process and following CAMPO’s guidelines can provide project sponsors with the information needed to build a more competitive application for federal funding during future CAMPO Transportation Improvement Program (TIP) project calls.

Texas House Bill 20

House Bill 20 (HB 20) requires “planning organizations,” such as CAMPO, to develop and implement performance metrics to review all strategic planning, evaluate decision making regarding projects selected for funding, and evaluating project delivery and completion. This performance-based planning is also required to assess how well transportation systems are operating, provide information to support decisions made by TxDOT, the state legislature, stakeholders, or the public, assess effectiveness of project delivery, and demonstrate transparency and accountability. This legislation set the groundwork at the state level for requiring transportation planning work to be evaluated using performance measures.

Fixing America's Surface Transportation Act (FAST Act)

Nearly \$305 billion in federal funding to surface transportation infrastructure and planning initiatives was implemented with the passing of the FAST Act. This act allowed for states and local governments to partner with the US Department of Transportation (USDOT) to help fund and streamline the delivery of transit and transit-related projects.

Figure 23. Highlights of Grant Program Changes (FTA, 2017)

Highlights of Grant Program Changes

New	Repealed	Consolidated	Modified
<ul style="list-style-type: none"> • Bus and Bus Facilities Discretionary Grants (5339(b)) • Expedited Project Delivery for CIG Pilot Program (subsection 3005(b) of FAST) • Pilot Program for Innovative Coordinated Access & Mobility (subsection 3006(b) of FAST) 	<ul style="list-style-type: none"> • Bicycle facilities (5319) • Pilot Program for Expedited Project Delivery (Subsection 20008(b) of MAP-21) 	<ul style="list-style-type: none"> • Public Transportation Innovation (Research & TCRP) (5312) • Technical Assistance & Workforce Development (5314) 	<ul style="list-style-type: none"> • Planning (5303/5304) • Urbanized Area Formula (5307) • Fixed Guideway Capital Investment Grants (5309) • Elderly & Disabled (5310) • Formula Grants for Rural Areas (5311) • Public Transportation Safety Program (5329) • State of Good Repair (5337) • Bus and Bus Facilities (5339(a))

Transit Funding Sources

Through a competitive process, CAMPO distributes the following FTA program funds:

- Urbanized Area Formula Grants (Section 5307)
- Enhanced Mobility of Seniors & Individuals with Disabilities (Section 5310)

Eligible activities for Section 5307 funds include planning, engineering, design, and evaluation of transit or other technical transportation-related projects, capital investments in bus or bus-related activities/infrastructure, capital investments in new and existing fixed guideway systems, and transit-improvements and expenses for mobility management programs.

Eligible activities for Section 5310 funds buses, vans, accessibility devices (wheelchair lifts, ramps), transit-related information technology systems, mobility management programs, and acquisition of transportation services under agreement.

In addition to Sections 5307 and 5310, the Surface Transportation Block Grant (STBG) program can be used for capital transit projects.

Project Selection Criteria

By analyzing the state and federal goals and metrics, CAMPO compiled a list of performance-based measures and selection criteria by which each transit project would be scored to distinguish projects that would best meet current and future needs and goals of regional transit projects for the CAMPO region.

Shown below is the table used to select transit projects eligible for CAMPO funding. Each criterion (Table 5) is given points dependent upon the value they bring in evaluating each transit project. A cost/benefit analysis is also required as part of the project scoring process. A full list of definitions for the criteria can be found under the table and may provide more information on each criterion.

Table 5: Transit Project Selection Criteria

Transit Project Selection Criteria - Planning Factors

Criteria	Value	Performance Measure
Planning	10	The project has undergone a comprehensive planning process or is identified as a priority in a local or regional transportation plan
Interagency Coordination	5	The project has been coordinated with other agencies maintaining roadways and connecting transit services.
Connections	10	The project provides connections to other transit services and/or modes of transportation
ITS	5	The project includes an Intelligent Transportation System (ITS) component and enhances the system through technology.
Safety	10	The project enhances transit vehicle safety.
	5	The project includes safety and security measures that will provide safe connections and facilities.
Service	10	The project fills a service gap, expands coverage or increases frequency of a route.
Innovation	5	The project demonstrates innovative design, technology or service.
Land Use	5	The project integrates existing or planned transit-supportive land use and infrastructure.
Economic Development	5	The project supports local, regional or state economic development plans and strategies.
Ridership	10	The project has documentation showing anticipated ridership and potential growth.
State of Good Repair	5	The project meets the life expectancy thresholds established by the FTA, preventative maintenance schedules, or an existing maintenance plan.
	5	The project addresses maintenance needs to maintain FTA State of Good of Repair requirements.
Social Impact	5	The project serves traditionally underserved populations including low-income, minority, elderly, disabled, and limited English proficiency households.
Funding	1-5	The project's local cost share is overmatched. (5% = 1 point)
Total Points	100	

Cost/Benefit Analysis

Project Type	Data	Source	Methodology
Transit	Project related documentation	Project Sponsor	Estimated reduction in vehicle miles traveled from mode choice model if appropriate

DRAFT

Figure 24. Planning Factors Criteria Definitions

Planning Factors Criteria Definitions

Planning – Projects should be identified in locally or regionally adopted plans, including city comprehensive plans, long-range transit plans, or CAMPO documents such as the Regional Transportation Plan (RTP). Provide the name of the plan(s) in which the project is included, its date of adoption or approval, and include any additional identifying information which may be needed to locate the project.

Interagency Coordination – Provide documentation that coordination has occurred with other agencies to ensure the project can be implemented. Include information on studies undertaken with partner agencies, inter-local agreements, or official communication between the various agencies.

Connections – Note how the project enhances the current transit system through new or enhanced connections. Include route information from other transit providers if applicable. Provide data on expected outcomes through new connections.

ITS – Provide details on the project’s Intelligent Transportation System (ITS) elements, such as dynamic signs providing real-time information to customers, route monitoring technology for operations centers, or other enhancements.

Safety – Note specific safety enhancements that the project will include to reduce the potential for crashes and create a safer, more secure experience for customers. If specific safety deficiencies exist on the corridor today, provide documentation to describe how they will be addressed.

Service – Describe the current service deficiencies which the project is intended to address. Provide current route information and documentation which explains how the project will improve transit service in the corridor or study area.

Innovation – If the project provides a new kind of service through technological advances, new types of vehicles or modes of travel, expansion of transit through pioneering partnerships, or other means, describe this innovation, any supporting studies or analyses, and the expected results.

Land Use – Provide references to comprehensive plans, zoning ordinances, site-specific or large-area plans, or other documents which explain the connection between land use and this transit project. Include a description of the project’s role in furthering transit-supportive land use and reducing vehicular travel.

Economic Development – Describe how the project relates to economic development plans. Include information on new developments, key industries, or commercial interests that the project would be expected to serve. Include information on new access to employment that the project would allow.

Ridership – Provide documentation of expected ridership improvements due to the project. Include references to studies or analyses used to determine ridership figures and a description of the method or model used to forecast ridership.

State of Good Repair – Refer to the state of good repair guidelines established by the Federal Transit Administration. Document how the project is expected to meet or exceed all relevant guidelines and make the most efficient use of the existing transit system through robust maintenance procedures.

Social Impact – Refer to CAMPO’s map of Environmental Justice (EJ) traffic analysis zones and note if the project is in or connects to one of these zones. Provide information from the project’s study that details how the improvement will enhance transit access to or within EJ zones by making new connections, reducing travel time, increasing employment or educational opportunities, or other measures.

Funding – Describe how the project’s local cost share goes beyond the funding match requirements. Provide documentation that identifies committed funding for the project.

Transit System Implementation

Performance Measure Characteristics

In addition to performance measures and selection criteria for the project funding process, performance measures for implementing transit service and systems should also be thorough and extensive. Familiarity with these measures will prepare project sponsors for successful long-term transit service that meets its customers' needs.

In developing a performance management system, it is important to understand that there is no standard performance management system for transit agencies, however effective performance management programs share important key characteristics that help define the success of the transit program.

Stakeholder Acceptance: Stakeholder buy-in on performance measure programs ensures long-term viability and helps substantiate the results.

Linkage to Goals: Performance measures directly illustrate how successful an agency or program is at meeting its goals.

Clarity: Performance measure programs should be developed, executed, and communicated clearly and concisely to a variety of audiences.

Reliability and Credibility: The reliability of performance measure results directly reflects the quality of the data used to calculate the measures.

Variety of Measures: Performance measures should reflect a broad range of relevant issues and aspects of transit programs.

Number of Measures: Research suggests an upper limit of 20 measures to provide sufficient balance and data in a performance measure program.

Level of Detail: Measures should be sufficiently, but not overly, detailed to show areas where goals are and are not being achieved.

Flexibility: A performance measurement program should be flexible enough to evolve as the needs of the transit program and agency change over time.

Realistic Targets: Performance measure targets should be realistic to encourage continually improving performance.

Timeliness: Timely and consistent reporting help establish credibility and allow decision makers to quickly respond to the new information provided.

Integration into Agency Decision-making: Performance measures should be directly integrated into the decision-making process of transit agencies and providers.

Performance Measurement Category Examples

A performance measure system is built on individual metrics that work together to produce a detailed understanding of program performance. Metrics that can be readily reported accurately and on a consistent basis provide meaningful information and can serve a variety of functions such as external reporting requirements while also providing actionable data for transit agencies and providers. Figure 25 is a graphic with high-level examples of measurement categories for transit service programs.

Performance measures are a key consideration for transportation projects in both the planning and implementation stages. Performance-based planning is essential in regional long-range planning and should be accounted for by project sponsors. Though significant effort is required to develop and maintain a performance measurement program, an effective performance measurement system helps agencies prepare transit projects to be competitive for limited funding and offers insight into the long-term impacts transit projects may have on regional travel.

Figure 25. Measurement Categories for Transit Service Programs



Chapter 5 – Public Involvement

A robust public involvement program was implemented for this study to ensure that thorough outreach was conducted throughout the entire study process. The purpose of this effort was to engage the public and solicit input on existing and future transit needs and options in the six-county region, excluding the Capital Metro service area. The program included interviews with elected officials, local government staff, and non-profits who provide transportation services. The program also included multiple public open houses throughout the six-county region, a robust social media campaign, news releases and email campaigns, two surveys, and an online open house. The interviews were conducted to gauge the current conditions according to those who work within the transit, transportation, planning, and human service industries, while open houses provided an opportunity for the general public to learn more about the study, ask questions, and share their input via survey or written comments.

CAMPO’s Public Participation Plan (PPP) outlines minimum standards for studies conducted by the organization, which were followed to ensure that the Regional Transit Study went beyond the standard requirements for outreach for CAMPO studies. These requirements include at least

- one news release,
- email notification to subscribers,
- postal mail notification to postal mail subscribers,
- at least one social media post and notice on CAMPO’s website,
- at least one community meeting in the vicinity of the study area,
- highly visual information of proposed ideas,
- and online commenting opportunities.

Addressed in each section below is more information on each aspect of the public involvement program for the Regional Transit Study.

Interviews

The interviews conducted for this study were informal “office hours” type events and took place in each of the six counties. Interviewees reserved a time slot or stopped by at their convenience to answer a series of questions, which served as a guide to gather the same data from across the region while also providing a forum for informal conversations and information gathering about the unique needs of each organization.

30 interviews were conducted with input gathered from a diverse group including cities, counties, and non-profits. Just as the region’s landscape, travel needs, and users are unique, the transit needs identified during these interviews also varied greatly. Some areas have higher incomes and prefer to rely on private transportation or services like grocery delivery, while others struggle with basic transportation to fulfill day-to-day activities. Across the board, interview participants talked about places of worship, neighbors, family, and friends filling in travel gaps for those truly in need. County-by-county interview summaries are located in Chapter Two. Notes from each interview can be found in the appendix.

Notifications

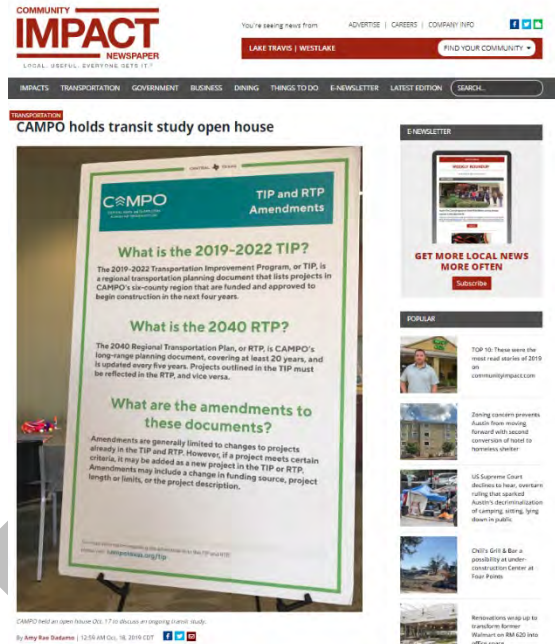
To keep the public informed on opportunities to learn about the study and provide comments, a robust notification program was organized to ensure that a proportionate amount of the region’s population was notified and able to engage with the study team through multiple avenues.

News releases briefly describing the Regional Transit Study were used to inform over 60 regional media contacts about the Study and the public comment opportunities. A news release was also sent to Spanish media sources to promote the same information with the Spanish speaking community.

Email notices for the first round of meetings were sent to 7,309 subscribers on the CAMPO email list on October 1, 2019. Email notices for the second round were sent to 7,551 subscribers on November 4, 2019. A flyer was mailed to 13 subscribers on the CAMPO postal mailing list on September 30, 2019 to promote the first round of meetings and on November 4, 2019 to promote the second. Email and postal notices also briefly described the study and included dates and locations for the open houses, a link to the online open house webpage, and opportunities to comment.

Frequent social media messages describing upcoming open houses were posted to CAMPO’s Facebook, Instagram, and Twitter pages, along with individual posts for all six open houses and reminders of online participation opportunities.

Supplemental notification methods were used to reach those less familiar with CAMPO and its planning process. These included social media advertisements on Twitter and Facebook directing targeted viewers to online participation opportunities, Facebook events, posts to the Community Impact newspaper event calendar, and earned media. The Study was covered in Community Impact on October 18, 2019 and on KUT news on October 10, 2019.



Community Impact Newspaper featured the open houses in October 2019 (Source: Community Impact)

Twitter (left) and Facebook (right) posts to promote outreach

Capital Area Metropolitan Planning Organization
@CAMPOTexas

What does the future of transportation look like in Central Texas? #CAMPOTexas wants to know what YOU have in mind. Stop by an upcoming open house or chat with the team at a local event near you to learn more and share input on the #CAMPO2045Plan and the #RegionalTransitStudy.

Attend an open house!

Tuesday, Nov. 12 3 – 7 p.m. Pflugerville Farmers Market 901 Old Austin-Helton Road Pflugerville, TX 78660	Tuesday, Nov. 12 4 – 7 p.m. Pflugerville Recreation Center 400 Inmanwood Road Pflugerville, TX 78660	Wednesday, Nov. 13 4 – 7 p.m. Round Rock Public Library 216 E Main Street Round Rock, TX 78664
Wednesday, Nov. 13 6 – 8 p.m. Round Rock Fall Music on Main Rode Plaza, 221 E Main Street Round Rock, TX 78664	Thursday, Nov. 14 3 – 6 p.m. Elgin Sip Shop & Stroll 1624 Main Street Elgin, TX 78621	Monday, Nov. 18 3 – 6 p.m. Marble Falls Senior Center 618 Avenue L Marble Falls, TX 78654
Tuesday, Nov. 19 4 – 7 p.m. Chaparral Center 106 S. Market Street Lockhart, TX 78644	Tuesday, Nov. 19 4 – 7 p.m. Lockhart Public Library 217 S. Main Street Lockhart, TX 78644	Wednesday, Nov. 20 3 – 6 p.m. Dripping Springs Farmers Market 160 S. Main Street Dripping Springs, TX 78620
Wednesday, Nov. 20 4 – 7 p.m. Springs Family YMCA 2726 Ranch Road 12 Dripping Springs, TX 78620	Wednesday, Nov. 20 4 – 7 p.m. Southeast Health and Wellness Center 2901 Monopoli's Drive Austin, TX 78741	Thursday, Nov. 21 5 – 7 p.m. Capital Metro Open House Austin Central Library 710 W Cesar Chavez Street Austin, TX 78701

All information at the in-person open houses will be available online at [campotexas.org/get-involved](https://www.campotexas.org/get-involved)

11:02 AM · Nov 9, 2019 · Hootsuite Inc.

Capital Area Metropolitan Planning Organization (CAMPO)
Published by Capital Area Mpo Pio [?] · October 8, 2019 ·

#CAMPOTexas is developing a Regional Transit Study that will examine transit needs in the six-county region, excluding the Capital Metro service area, and provide guidance to transit providers and local governments about how to meet future transit needs. CAMPO wants to hear from YOU about current transit options and future priorities. Participate in an in-person open house listed below or share your thoughts on the #RegionalTransitStudy and other CAMPO initiatives via the virtual open house:

<https://www.campotexas.org/get-involved/>

Oct. 8, 2019 – The Warehouse, Luling, 4-7 p.m.
Oct. 9, 2019 – Kyle Public Library, 4-7 p.m.
Oct. 10, 2019 – Elgin's Sip Shop & Stroll, 5-8 p.m.
Oct. 15, 2019 – Georgetown Public Library, 4-7 p.m.
Oct. 16, 2019 – Marble Falls Lakeside Pavilion, 4-7 p.m.
Oct. 17, 2019 – Bee Cave Public Library, 4-7 p.m.



Open Houses

Outreach was conducted in two rounds, with the first round focusing on information gathering on existing transit service and users’ current and future needs, while the second round focused on gathering feedback on study discoveries and the transit toolkit. The open house style public meetings are an opportunity to engage with the public face-to-face and provide each person with as much information as they need, in an informal manner. CAMPO’s open houses often have more than one topic available for comment at each open house, with clear delineation between topics. This helps to curb “meeting fatigue,” and ensure that the public can efficiently provide comment on as many topics as possible.

For the first round, a total of six in-person open houses were held throughout the six-county region to provide opportunities for the public to visit with team members and discuss existing and future transit needs. For the second round, 11 in-person open houses and pop-up events were held throughout the region. This round leaned heavily on pop-ups in high foot traffic locations to meet the public at events they would already visit, such as farmers’ markets and other community events.

Table 7. Public Meeting Dates and Locations – Round 1

PUBLIC MEETING DATES AND LOCATIONS – ROUND 1

Tuesday, October 8 – The Warehouse, Luling
110 N. Walnut Avenue, Luling, TX 78748

Wednesday, October 9 – Kyle Public Library
550 Scott Street, Kyle, TX 78640

Thursday, October 10 – Elgin Sip Shop & Stroll
14 N. Main Street, Elgin, TX 78621

Tuesday, October 15 – Georgetown Library
402 W. 8th Street, Georgetown, TX 78626

Wednesday, October 16 – Marble Falls Lakeside Pavilion
405 Buena Vista Drive, Marble Falls, TX 78654

Thursday, October 17 – Bee Cave Library
4000 Galleria Parkway, Bee Cave, TX 78738

Table 8. Public Meeting Dates and Locations – Round 2

PUBLIC MEETING DATES AND LOCATIONS – ROUND 2

Tuesday, November 12 – Pflugerville Pfarmers Market
901 Old Austin Hutto Road, Pflugerville, TX 78660

Tuesday, November 12 – Pflugerville Recreation Center
400 Immanuel Road, Pflugerville, TX 78660

Wednesday, November 13 – Round Rock Public Library
216 E. Main Street, Round Rock, TX 78664

Thursday, November 14 – Elgin Sip, Shop & Stroll
14 N. Main Street, Elgin, TX 78621

Monday, November 18 – Marble Falls Senior Center
618 Avenue L, Marble Falls, TX 78654

Tuesday, November 19 – Community Health Centers of S. Central Texas
2060 S. Colorado St., Lockhart, TX 78644

Tuesday, November 19 – Chaparral Coffee
106 E. Market Street, Lockhart, TX 78644

Tuesday, November 19 – Lockhart Public Library
217 E. Main Street, Lockhart, TX 78644

Wednesday, November 20 – Dripping Springs Famers Market
160 E. Mercer Street, Dripping Springs, TX 78620

Wednesday, November 20 – Springs Family YMCA
27216 Ranch Road 12, Dripping Springs, TX 78620

Thursday, November 21 – Capital Metro Open House
710 W. Cesar Chavez Street, Austin, TX 78701

Open houses were a come-and-go format and typically held between 4 and 7 p.m. at easily accessible and convenient locations, though some were held at other times to accommodate local events. All in-person open house materials and comment opportunities were also available online through an online open house on the CAMPO website. A brochure describing the study background and process was available at each event. Large display boards accompanied the brochure explaining CAMPO's role and mission, the purpose of the open house, study background and process, and ways to share comments. For the second round, a graphic representation of the transit toolkit, discussed in Chapter Three, was shared on a large display board to represent transit options for local governments and project sponsors to consider and potentially implement in the future. Comment cards and printed surveys were available to gather input from open house attendees, along with tablets and computers to collect online surveys and email comments. CAMPO staff was available at all open house events to explain the open house format and commenting options, answer questions, and assist the public with information and questions about the study. Bilingual staff was present to accommodate Spanish speakers.



Open House in Marble Falls on October 16, 2019

What Was Heard

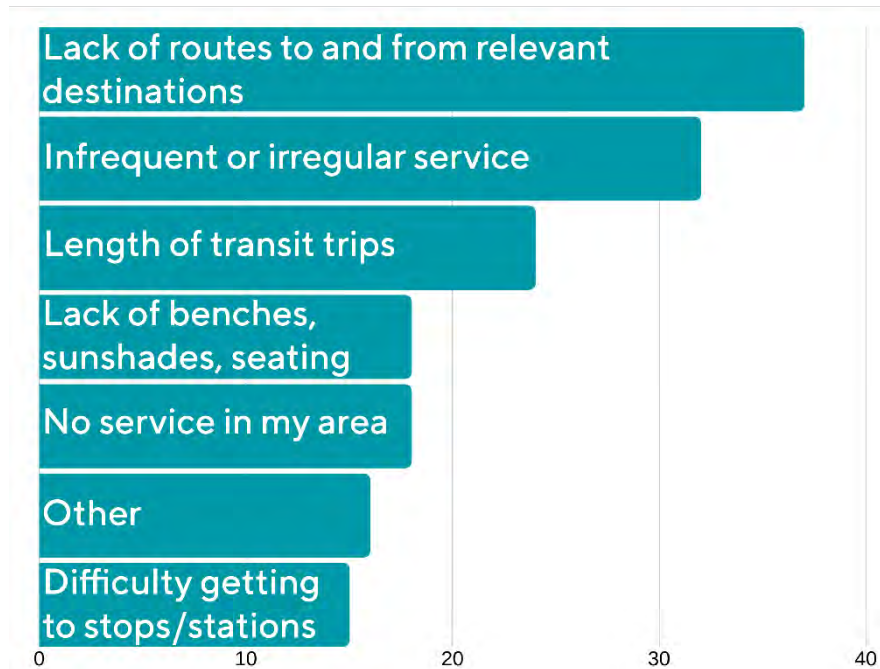
Over the 46-day comment period—from October 8, 2019 to November 22, 2019—CAMPO received over 100 surveys and comment cards. The surveys, like the open houses, were organized in two rounds to first gather feedback on the public's current needs, then to understand what transit options the public would like to use in the future based on the needs identified in the first round. Several themes emerged in the open-ended responses and survey comments:

- Interest in more frequent service and longer operating hours, improved reliability, and greater connectivity to major corridors
- Support for rail options along busy corridors, between urban and suburban activity hubs, and connecting to additional transit options
- Interest in additional options for individuals with disabilities, especially in suburban and rural areas
- Dedicated bus lanes in urban centers to reduce travel times
- Concern for environmental impact of continued congestion due to single occupancy vehicle use on roadways
- Role of education and shifting community perspectives in promoting transit usage
- Consideration of development trends and connections to employment and education opportunities

Participants of the first survey indicated that the primary reasons for not utilizing transit include lack of routes to and from relevant destinations, infrequent or irregular service, and the length of transit trips.

Figure 26. Challenge Preventing Public Transit Use

Challenges Preventing Usage of Public Transit

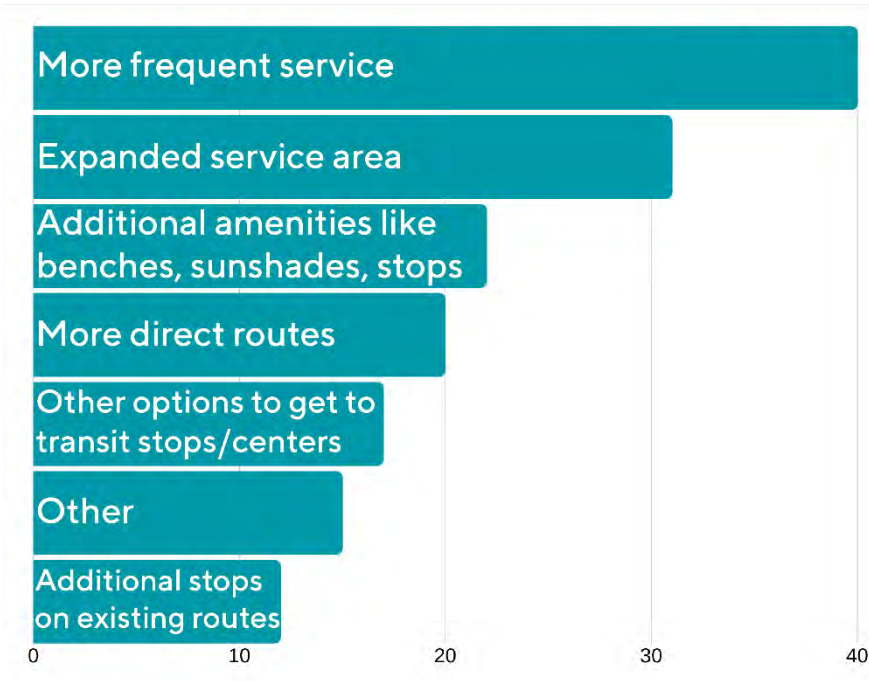


Likewise, survey participants indicated the most interest in more frequent service, expanded service, and implementing additional amenities such as benches, sunshades, and transit stops.



Figure 27. Services Needed That Are Not Currently Provided

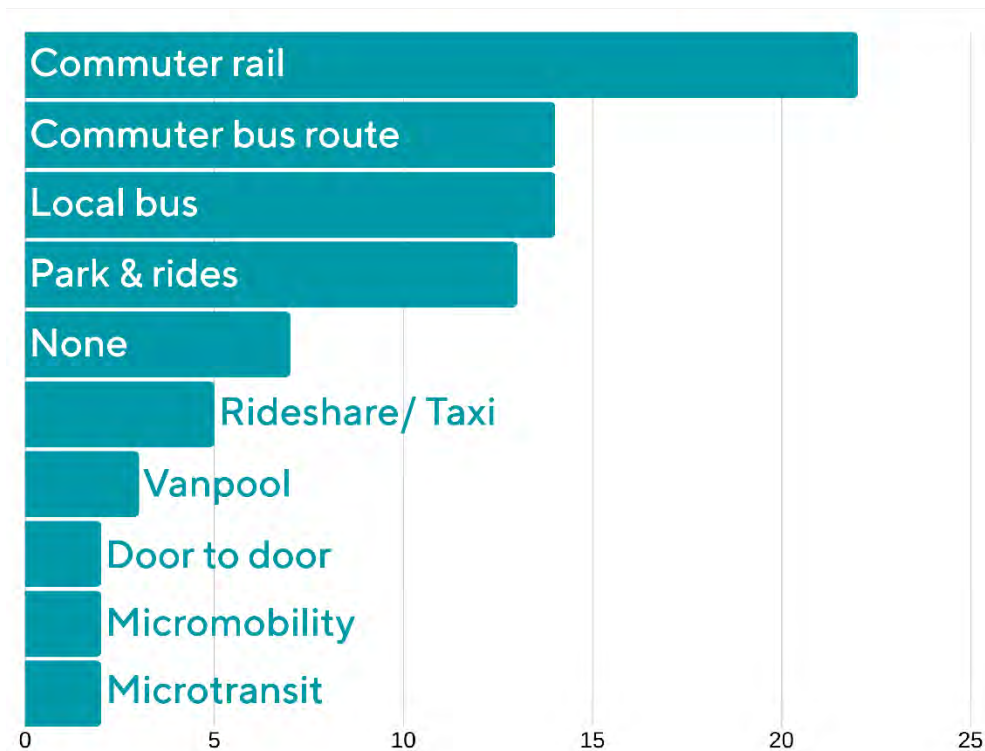
Services Needed That Are Not Currently Provided



During the second round of surveys, participants were asked to provide feedback on transit options presented in the transit toolkit that would best fit their future travels needs, as well as the options they would be willing to use in the future. Among the options presented in the toolkit the most popular were commuter rail, commuter bus routes, and local bus routes.

Figure 28. Transit Options Preferred by the Public

Transit Options Preferred by the Public



Participants who indicated they would not use any of the transit options presented in the toolkit cited similar reasons from the first survey – necessary flexibility of personal vehicles and a desire for amenities and connections that are currently not offered.

Community Outreach and Future Planning

The CAMPO region's communities are diverse, unique places and transportation needs are varied across all six counties. This fact becomes even more clear when discussing transit needs and options. The transit toolkit outlines different transit options, including information on cost, potential operators, capacity, users, and which options work best in rural, urban, or suburban areas. Showcasing this toolkit during outreach ensured that the public was able to provide comments on their ideal transit options in a uniform and clear manner.

The community outreach program and feedback that was gathered was deliberately outlined to support project sponsors' future planning efforts. With the information in this Study, project sponsors can tailor potential future transit projects in their area by using the toolkit and inform their decisions and planning with public feedback gathered during this Study. Combining public comments with options that fit the area's needs and budget will result in a better tailored public transit solution for that specific area.

Conclusion

The Regional Transit Study outlines the region's current transit infrastructure, outside of the Capital Metro service area, and assesses future growth projections to determine where transit service will be needed in the next 20-plus years. This Study is designed to be used by local governments and project sponsors across the six-county region to better understand the current transit network and needs surrounding the Capital Area and to inform potential project sponsors' decision-making on future transit planning and projects.

This Study gathered information from elected officials, local governments, transportation agencies, and the public to assess current conditions and future needs. From the beginning of the study process, feedback was prioritized to ensure that all needs, transit gaps, and current conditions were thoroughly understood. Despite diverse transit needs throughout the six-county region, consistent feedback included the need for direct transportation from rural and suburban communities across the region. While the current transit infrastructure provides routes into downtown cores and some connections to the Capital Metro system, it is imperative that connections around the growing suburban region continue to be considered, planned, and prioritized.

A major output of this Study is the Transit Toolkit. The Toolkit provides descriptions and comparisons of different transit options. The comparison considers number of persons served, cost, and community context (rural, suburban, urban) to help local project sponsors create contextually sensitive transit services and networks. As the region continues to grow, local needs will fluctuate based on demographics, development, infrastructure, and available funding. This Study incorporates those factors and presents extensive options to allow further planning work to make locally pertinent decisions.

The needs identified through this Study, feedback analyzed, and options outlined, work together to provide a snapshot of regional transit in the Capital Area. This snapshot lays a framework for local project sponsors to make a well-connected, seamless regional transit network a reality in the next 20-plus years. Though much work remains, and funding regional transportation is always a challenge, the Regional Transit Study shows that transit will continue to be an integral part of addressing the region's congestion and transportation needs.

Appendix A.

Notes from Interview Office Hours

Regional Transit Study

Office Hours

Location:	Marble Falls City Hall	First name:	Olan
County:	Burnet	Last name:	Kelley
Date:	9-18-19	Organization:	Highland Hills
Time:	8:30 – 11:30 a.m.	Title:	Mayor

- What transit services does your organization currently provide?
 - No transit services

- Who are your current customers/clients?
 - 500-600 in day-to-day, large weekend population 1500
 - Median age 65-67
 - Using private conveyance
 - Higher income levels, might not use the public transit
 - As people are aging, they are moving closer to family or into assisted living
 - About 6-12 younger families using school bus transportation
 - No low-income housing, 1600 sqft minimum, single family homes, no multifamily

- What services/routes are needed today that aren't currently provided?
 - None at this point – most rely on neighbors to help

- Has your organization identified other customers/clients it would like to provide services to but currently doesn't or can't? If so, who are those customers/clients? What are the barriers to being able to provide services?
 - Not sure people would use it with current demographics, may be more useful as younger families move in
 - Not thinking of it as a barrier – it's an issue of desires, people will step up if they are interested

- What does your organization see as the biggest transit needs in the next 5 years, 10 years, and 25 years?
 - 5-10, no need – most people have multiple cars
 - Longer term – rising fuel costs, economy may impact needs
 - Don't see people using fixed route, might use TNCs for airport, etc

- Does your organization have a plan to address these needs? If so, is that a documented, adopted plan? Is that plan financially feasible from current revenue sources, or will funding potentially be needed from CAMPO and other sources? If not, what are the challenges to documenting such a plan?
 - Comp plan done back in 2004, modified in 2014 – currently digitizing documents from previous eras – primarily focused on roadway improvements, low water crossings

- Only 2 people in the office – city secretary and mayor – makes it challenging to document a plan
- What else do you think we should know or consider for the Regional Transit Study?
 - Probably see something for transportation back and forth between Kingsland and Marble Falls
 - Seeing the growth coming this way from Austin, especially along US 71
 - US 281 is being used to bypass Austin to get to San Antonio – causing strain on the community
 - Could be considered for a long-range transportation corridor between Dallas and Houston
 - Loops around community are critical
 - US 290 from US 281 to dripping springs are major growth corridors
 - Consider connections to the airports

Regional Transit Study

Office Hours

Location:	Marble Falls City Hall	First name:	James
County:	Burnet	Last name:	Kennedy
Date:	9-18-19	Organization:	Marble Falls
Time:	8:30 – 11:30 a.m.	Title:	Public Works Director

- What transit services does your organization currently provide?
 - Not providing any type of transit service as a city, but there is existing CARTS service in the area
 -
- Who are your current customers/clients?
 - CARTS is fulfilling needs for local transit for aging populations and people with mobility issues
- What services/routes are needed today that aren't currently provided?
 - CARTS does a pretty good job for the elderly community, and uber is around occasionally for additional trips
 - More and more residents are driving to Austin for work – traffic has been getting worse around Spicewood and into Austin area
 - In the future something will be needed, considering plans for growth down south near SH 71
- Has your organization identified other customers/clients it would like to provide services to but currently doesn't or can't? If so, who are those customers/clients? What are the barriers to being able to provide services?
 - The need is there today – biggest barrier is lack of commitment, not enough information about options
 - Timing issues deter people from using transit
- What does your organization see as the biggest transit needs in the next 5 years, 10 years, and 25 years?
 - Different route from the rural areas into Austin
 - Educate and address the needs of people moving into the area – younger generations coming the area will utilize services, but older generations are more likely to stay in personal vehicles
- Does your organization have a plan to address these needs? If so, is that a documented, adopted plan? Is that plan financially feasible from current revenue sources, or will funding potentially be needed from CAMPO and other sources? If not, what are the challenges to documenting such a plan?
 - No existing plan for transit in the area
 - Lack of a userbase is a barrier

- What else do you think we should know or consider for the Regional Transit Study?
 - Most destinations are close together and easy to access, don't see a need for getting around within the city unless growth is happening along the outskirts near SH 71
 - CARTS isn't always busy – community members step up to help friends and neighbors on an individual basis
 - Don't think that a mass transit option would be used, don't feel like the general community is aware of the services being provided by CARTs

Regional Transit Study

Office Hours

Location:	Marble Falls City Hall	First name:	Mike
County:	Burnet	Last name:	Hodge
Date:	9-18-19	Organization:	City of Marble Falls
Time:	10:30 a.m.	Title:	City Manager

- What transit services does your organization currently provide?
 - Not directly; within CARTS service area but does not provide directly
 - Most services for residents for Marble Falls

- Who are your current customers/clients?
 - ~7,000 residents
 - ~40% retirees; 1-2 member households; usually affluent but not always
 - Senior housing for lower income residents is currently being update
 - ~60% mostly families who have lived here a long time, some newer – which feed into the school system

- What services/routes are needed today that aren’t currently provided?
 - Helping get people to work; ie. In summer when its hot, getting up and down hills
 - Problems with workforce
 - Some workforce comes in from Burnet
 - Ideally between downtown and industrial side and east side near the lake
 - Granite Shoals is another location where people commute from

- Has your organization identified other customers/clients it would like to provide services to but currently doesn’t or can’t? If so, who are those customers/clients? What are the barriers to being able to provide services?
 - Senior population
 - Meals on Wheels is sizable – so more seniors are homebound
 - 3 senior centers which provide transportation for their residents

- What does your organization see as the biggest transit needs in the next 5 years, 10 years, and 25 years?
 - Connectivity into Austin / N. Austin area
 - Growing closer to Bee Cave Area - more transit options towards that direction
 - 29 corridor and 31 corridor
 - More residents are moving here and are attending school at UT or commuting to Austin
 - Some rise in individuals from Austin coming into Marble Falls, but not significant
 - New housing developments hopefully will bring workforce to live in Marble Falls rather than commute – several unincorporated areas available
 - Go Vets – commute to Austin, Ft. Hood for medical visits

- Does your organization have a plan to address these needs? If so, is that a documented, adopted plan? Is that plan financially feasible from current revenue sources, or will funding potentially be needed from CAMPO and other sources? If not, what are the challenges to documenting such a plan?
 - Downtown planning – discussions related to near-term small bus line to get transit options in downtown (down 9th street primarily)
 - Downtown – potential use of rail connection which ends at the end of 3rd street
- What else do you think we should know or consider for the Regional Transit Study?
 - From the TAC perspective, there tends to be interest in individual plans become the standard for the region. Need to make sure to keep it objective and everyone needs to be considered.

Other contacts –

- Community Resource Center
- Mark Rayfield, works for Burnet County, Llano and Blanco as Regional Housing Authority Director (Mike can get us contact info)
- Marble Falls Housing Authority
- Go Vets

Questions:

- **Project Connect status? Red line.**
 - **Likely bond election next Nov. for blue line / orange line**

Regional Transit Study

Office Hours

Location:	Bee Cave	First name:	Megan
County:	Travis	Last name:	Will
Date:	9-18-19	Organization:	
Time:	1-4 p.m.	Title:	

- What transit services does your organization currently provide?
- Who are your current customers/clients?
 - Some of business community may subsidize gas cost/supplemental money in pay checks (heard third hand) primarily for service industry commuters into the community
 - Service industry demographics surprisingly not as young as you would think
 - Aging population Looking at development patterns in aging population and retirement homes that could be a transit riding population
- What services/routes are needed today that aren't currently provided?
 - Emerging electronic/virtual services that are changing needs for transit
- Has your organization identified other customers/clients it would like to provide services to but currently doesn't or can't? If so, who are those customers/clients? What are the barriers to being able to provide services?
 - The village at Spanish Oaks was approved (over 1 million square feet of office space, roughly around the half the size of the Galleria for retail space)
 - Could have ~600 multifamily units
 - Most office space has been medical/small office type users
 - The backyard PUD was also approved
- What does your organization see as the biggest transit needs in the next 5 years, 10 years, and 25 years?
- Does your organization have a plan to address these needs? If so, is that a documented, adopted plan? Is that plan financially feasible from current revenue sources, or will funding potentially be needed from CAMPO and other sources? If not, what are the challenges to documenting such a plan?
 - **2017 Comprehensive Plan - Doesn't think it makes mention of any transit**
- What else do you think we should know or consider for the Regional Transit Study?
 - Bee Cave's luxury services that seem to be well used:
 - Amazon shipping

- Instacart
- Obviously Uber/Lyft for downtown and the airport

Emerging Technologies

- Grocery delivery, Telemedicine, TNCs for downtown trips and airport
- Amazon shipping – interested in sales tax information, no data showing major dips

Action Items:

- Send info for Lisa Kay Pfannenstiel
- Reach out to Lakeway Chamber, Lake Travis Chamber, Bee Cave Chamber to find out about patterns in business community
- Interested in: Outside of Capmetro what solutions are being considered? We discussed CARTS

Regional Transit Study

Office Hours

Location:	CAMPO Office	First name:	Scheleen; Cathy
County:	Travis	Last name:	Walker; Stephens
Date:	9-19-19	Organization:	Travis County
Time:	1 p.m.	Title:	

- What transit services does your organization currently provide?
 - Hornsby bend/Austin Colony Park – providing a pickup at 6 designated times and get people to the 20 (frequent service and goes several places);
 - The Cap Metro bus stop is 8 miles away so were unable to do the pickup service
 - This area does not have a lot of resources (Dollar General and soon will have a health clinic)
 - Travis County funds Routes 223 237 271
 - Funding a bus stop on Slaughter Lane at the “donut” which was a 2-mile hole without service from either Cap Metro or CARTS with 5000 manufactured homes
 - Local community member shared info with Court and then worked on issues
 - Cap Metro – PI and marketing department provide materials and County distributes
 - The County partners with CARTS in Manor (which is in Cap Metro service area)
 - There are two neighborhoods outside of Cap Metro service area and the County worked with CARTS and Cap Metro on a pick-up service to get individuals to Cap Metro routes; CARTS operates the curb to curb area
 - By expanding services to these two neighborhoods – they area providing services to 1000 more individuals
 - Travis County cannot provide transit services b/c of liability (used to provide some services)
 - Work closely with Central Health to bridge the intersection between HHS and Transportation
- Who are your current customers/clients?
 - Customers are the 63% of the County that is unincorporated
- What services/routes are needed today that aren’t currently provided?
 - CARTS is not allowed to provide services to urbanized areas and there is a significant amount of urbanized areas that are outside of ETJs
 - Travis County is concerned about the western side of the County where there is density to provide services; also more rural areas seem resistance to government services – these communities do respond to faith based programs

- No one knows about CARTS in western Travis – no bus stops b/c pick up at house
- Has your organization identified other customers/clients it would like to provide services to but currently doesn't or can't? If so, who are those customers/clients? What are the barriers to being able to provide services?
- What does your organization see as the biggest transit needs in the next 5 years, 10 years, and 25 years?
 - No one can buy into Cap Metro (b/c local rates are max and harder to annex)
 - Medical needs – getting people to services
- Does your organization have a plan to address these needs? If so, is that a documented, adopted plan? Is that plan financially feasible from current revenue sources, or will funding potentially be needed from CAMPO and other sources? If not, what are the challenges to documenting such a plan?
 - Green Line could be a great solution and provide economic development – CTRMA could fund transit and move this forward – County wants the CTRMA to partner
 - Methodist Healthcare services has looked into getting vans to provide services specifically for the western side of the County
 - Capital Metro gives retired vans to nonprofit organizations however the vans were diesel and had maintenance issues; Michelle Meaux runs this program
 - The County Transit Development Plan Outlines potential solutions
- What else do you think we should know or consider for the Regional Transit Study?
 - County has \$221,422 federal funding for transit (60% for local match) so ended up being \$335,000 totaling around \$500,000 per year for transit
 - 2021 census will probably provide more access to more funding but will have more needs

Regional Transit Study

Office Hours

Location:	CAMPO Office	First name:	Marisabel
County:	Austin District	Last name:	Ramthun
Date:	9-19-19	Organization:	TxDOT
Time:	1 p.m.	Title:	

- What transit services does your organization currently provide?
 - TxDOT doesn't provide transit but TxDOT is always willing to partner with local partners for transit facilities
 - Bus pull outs
 - Can share or lease infrastructure
 - Oak Hill Parkway provides more access to park and rides
 - Have leased ROW to transit providers
 - Trying to work with Mobility 35 with transit for managed lanes

- Has your organization identified other customers/clients it would like to provide services to but currently doesn't or can't? If so, who are those customers/clients? What are the barriers to being able to provide services?
 - TxDOT cannot plan and operate transit per legislature but will continue to be open to working together
 - Barriers are just funding and TxDOT has to rely on partners to fund improvements
 - Based on the current policies local partnerships need to be started by the local transit entities

- Does your organization have a plan to address these needs? If so, is that a documented, adopted plan? Is that plan financially feasible from current revenue sources, or will funding potentially be needed from CAMPO and other sources? If not, what are the challenges to documenting such a plan?
 - If this study can identify where the needs are, then TxDOT could consider these in their planning
 - TxDOT needs this to be a bigger statewide initiative to provide much more than what currently do

- What else do you think we should know or consider for the Regional Transit Study?
 - TxDOT has a PTN that could provide more information (public transit division) – Vanessa Owens is regional contact 512-486-5966

Regional Transit Study

Office Hours

Location:	Luling City Hall	First name:	Bill
County:	Caldwell	Last name:	Sala
Date:	9-19-19	Organization:	Luling Police Department
Time:	8:30 – 11:30 a.m.	Title:	Chief of Police

- What transit services does your organization currently provide?
 - CARTS is in the area, but their schedule is unusual, and users have to call ahead
- Who are your current customers/clients?
 - Would be a lot more users if the services were more convenient and people were aware of options
- What services/routes are needed today that aren't currently provided?
 - Huge need for connections to Lockhart
 - Administrative and legal needs – all county business operates out of Lockhart
 - Regular connections as well as on demand services would be helpful
 - Impaired drivers have no other options – need transportation to and from festivals, games and special events
 - No taxi services or regular TNCs
- Has your organization identified other customers/clients it would like to provide services to having no way back to but currently doesn't or can't? If so, who are those customers/clients? What are the barriers to being able to provide services?
 - Funding issues are a barrier – lower density areas that don't have the services provided by uber, taxi, lyft, etc
 - Older populations, low income – need transportation to pick up prescriptions, groceries
 - No services in this area to provide grocery delivery
 - Patients at the hospital that have no way home, some coming out from Lockhart
 - Low income demographics with no transportation
 - People with legal issues must get to probation offices in Lockhart
 - Causes people to miss court dates and community service opportunities – creates a cycle
 - Service could be partnered with adult probation office to give more opportunities to fulfill legal obligations, improve outcomes
 - Watermelon Thump – people getting Ubers out to the festival but having no way back

- What does your organization see as the biggest transit needs in the next 5 years, 10 years, and 25 years?
 - 5-10 – reliable daily public transportation
 - On demand based on the hospital’s needs – regularly get called with needs for transportation from the hospital
 - Have people camped out at the hospital or wandering around until the police department has to pick them up
 - Public safety issue created by leaving patients without transportation
 - Demand would have to build up over time; compare to domestic violence issues where the department had to educate the public over generations
 - Might see some pushback from people who don’t trust that services exist
 - Educational component needed in Luling with Spanish and English service
 - Northwest part of town has households with no vehicle or shared vehicles, some segments that won’t be motivated regardless of what you do
 - Government housing – 4 housing projects, potentially more than 500 units; suggest talking through with housing authority
 - Many residents have out of town jobs, going to Seguin, Gonzales, Austin, Lockhart
 - Connecting commuters through vanpools – more opportunities for local employment in Luling could also be helpful
 - Served 200-400 with Blue Santa
 - Not much for kids to do; service taking kids from home to areas where there are recreational activities and other kids to play with

- Does your organization have a plan to address these needs? If so, is that a documented, adopted plan? Is that plan financially feasible from current revenue sources, or will funding potentially be needed from CAMPO and other sources? If not, what are the challenges to documenting such a plan?
 - City is in the process of renovating City parks, having local recreation

- What else do you think we should know or consider for the Regional Transit Study?
 - Socioeconomic issues – reliable transportation could help break the cycle of poverty
 - Partnerships between different agencies to provide services

Regional Transit Study

Office Hours

Location:	Luling City Hall	First name:	John
County:	Luling	Last name:	Westbrook
Date:	9-19-19	Organization:	
Time:	8:30 - 11:30 a.m.	Title:	

- What transit services does your organization currently provide?
 - Going to the VA is available in Seguin, takes people out to San Antonio
 -
- Who are your current customers/clients?
- What services/routes are needed today that aren't currently provided?
 - Like to see services American Legion extended here
 - Nothing from Luling to Austin, except occasional carts
- Has your organization identified other customers/clients it would like to provide services to but currently doesn't or can't? If so, who are those customers/clients? What are the barriers to being able to provide services?
 - Veterans – male and female, retirement town
 - ADA needs and mobility issues, wheelchair bound
 - Hospital emergency room, no trauma center
 - Low-income population – food bank in the area is a good size for this town, have to go to other areas to get fresh fruits and vegetables – limited access
- What does your organization see as the biggest transit needs in the next 5 years, 10 years, and 25 years?
 - Changing demographics – get the ability to grow into a larger community still holding onto small town designation
 - Having people stuck in their home – electric wheelchairs
 - Meals on wheels service – housing authority (prepare everything at 800 milam, some sit and eat there)
 - Clinic size is limiting – staff
- Does your organization have a plan to address these needs? If so, is that a documented, adopted plan? Is that plan financially feasible from current revenue sources, or will funding potentially be needed from CAMPO and other sources? If not, what are the challenges to documenting such a plan?
 - Finances are the main limitation – all the funding
 - Like to see the churches expand more – First Baptist Church
- What else do you think we should know or consider for the Regional Transit Study?

- Central point for several areas that are coming together
 - Floodplain in the area, limiting abilities in the area
 - Luling has the ability to grow, lots of development along I-10, 183/10 areas
- ETJ in 3 different COGs, 2 counties, 2 different
 - 911 addressing, subdivision

Regional Transit Study

Office Hours

Location:	Luling	First name:	Mark
County:	Caldwell	Last name:	Mayo
Date:	9-19-19	Organization:	Luling
Time:	8:25 a.m.	Title:	City Manager

- What transit services does your organization currently provide?
 - None
 - Ambulance service

- Who are your current customers/clients?
 - Elderly, low-income population, high degree of poverty
 - Breakup across population is very divided – low-end housing to very expensive nice homes
 - Many commute for work
 - Oil workers
 - Two hospitals – Ascension; Warm Springs (rehab) – personnel who work there
 - Housing is very expensive

- What services/routes are needed today that aren't currently provided?
 - Low-income housing is spread out sporadically across both sides of the town; predominantly on the north side. African American and Hispanic population.
 - Some rely on CARTS, but primarily families or individuals helping people get around.
 - Transferring people to the hospitals with more robust services.
 - Elderly individuals who are homebound have trouble attending activities.

- Has your organization identified other customers/clients it would like to provide services to but currently doesn't or can't? If so, who are those customers/clients? What are the barriers to being able to provide services?
 - Low-income limitations
 - Work as best as possible to provide services, but rely heavily on grant money
 - Struggle to even keep infrastructure for utilities

- What does your organization see as the biggest transit needs in the next 5 years, 10 years, and 25 years?
 - Mainly for the elderly – needing transit options getting to medical services
 - Fearful that the hospitals may not last here. Ascension has a huge facility in Kyle and people are transferring.
 - One dentist
 - One General Practitioner
 - Example of caretaking for relatives which require significant assistance

- If we experience the growth that continues outside of Austin, the needs are going to continue to increase. I.e. One grocery store and one dollar general. People shop at the convenience store for groceries. HEB doesn't have a pharmacy here, but there is a local pharmacy. Others receive their medications from Walmart and Lockhart. Pharmacy doesn't provide delivery.
- There seems to be one taxi service that provides some transportation.
- Does your organization have a plan to address these needs? If so, is that a documented, adopted plan? Is that plan financially feasible from current revenue sources, or will funding potentially be needed from CAMPO and other sources? If not, what are the challenges to documenting such a plan?
 - Luling has a long-range plan was looking at how traffic moved through town, which addresses transportation; might need an update soon
 - Infrastructure needs are taking priority
 - Recommendations for the intersection at the train
- What else do you think we should know or consider for the Regional Transit Study?
 - One recommendation was for Hackberry to be redone. Putting out a bid now to TxDot from San Marcos to 90. Bid should go out in 2-3 weeks and should occur within a year.
 - o Mark is trying to turn it over to TxDOT
 - Biggest concern is elderly and low-income population; grocery store, medicine, and healthcare
 - 90% of folks work somewhere else and many have their own transportation
 - Even many of the hospital workers are not local.

Other contacts –

- Rudy Rudios and Philip helped the city put that together
- Dana Schultz – Bastrop area office
- M&S Engineering helped with Davis St. downtown
- Churches and ministerial groups which are providing assistance –
- John Wills – council member who is involved with First Baptist

Questions:

Regional Transit Study

Office Hours

Location:	Marble Falls City Hall	First name:	Rob
County:	Burnet	Last name:	Deviney
Date:	9-18-19	Organization:	City of Martindale
Time:	8:30 - 11:30 a.m.	Title:	Mayor

- What transit services does your organization currently provide?
 - City doesn't offer any, CARTs used to come out to the post office but hasn't seen it lately
 - Could put hard copies out at the post office
 - Took people out to downtown and to HEB

- Who are your current customers/clients?
 - Area not growing as much
 - Walton group has a large property that will be developed, within Martindale ETJ about 1500 residential units – about 3000 coming out to San Marcos
 - Cherryville 30,000 units – working on water treatment and expect to break ground within the next few years
 - Want to remain more of a housing community, less of the industry development
 - Transit needs of the growing community should be the focus
 - About 50% retirees currently, will eventually be younger working folks
 - Neighbors and families are stepping up now
 - Mayor Deviney will help get the word out when we have open houses and online survey

- What services/routes are needed today that aren't currently provided?
 - Not getting consistent usage – might not be the most cost-effective options
 - Outlet mall is a place that could be a helpful destination
 - Some employees
 - Getting out to Lockhart for recreation and for county business
 - Could look out vanpool program to connect people commuting
 - 142/80 – apartment complex, section 8 – lots of people who don't have vehicles, walking downtown for library and other services
 - About 1 mile walk

- Has your organization identified other customers/clients it would like to provide services to but currently doesn't or can't? If so, who are those customers/clients? What are the barriers to being able to provide services?
 - A lot of residents work out in San Marcos, Austin

- Financial barriers for providing services – prioritizing roadway improvements, low budget for the city
- Would residents use?
 - People use the carts service, but you have to catch the bus at the right time
- What does your organization see as the biggest transit needs in the next 5 years, 10 years, and 25 years?
 - A lot of bikers coming from out of town that have a need for AT connections coming out of San Marcos
 - Thinking through concrete bike paths that are flooded, etc
 - Interactions between cyclists/freight vehicles
 - Almost 90% of cottonseed Walton development are “starter homes” with families, etc
 - Martindale has about 20 acres that will be developed as a park, may be a need to get people to and from the park
 - Refer to Landa St Park in New Braunfels, what they’re doing works
 - Not as crowded in Martindale as New Braunfels, might
- Does your organization have a plan to address these needs? If so, is that a documented, adopted plan? Is that plan financially feasible from current revenue sources, or will funding potentially be needed from CAMPO and other sources? If not, what are the challenges to documenting such a plan?
 - Don’t have a long range plan or comp plan – want one before Mayor leaves office
 - RAS serving as Caldwell Co transportation plan
 - Set up meeting for Ashby to talk through needs
 - Talk through 150/Yarrington study as well
- What else do you think we should know or consider for the Regional Transit Study?
 - Services like CARTs – how do you get the land and pull together funds for infrastructure, etc
 - Make sure shelters are safe – should look at amenities
 -

Regional Transit Study

Office Hours

Location:	Luling	First name:	Barbara
County:	Caldwell	Last name:	Shelton
Date:	9-19-19	Organization:	Caldwell County Commissioner's Court – Works with Hoppie Haden
Time:	8:25 a.m.	Title:	Commissioner, Precinct Two CARTS Board member

- What transit services does your organization currently provide?
 - Currently CARTS is the only service
 - Limited because there are limitations of hours. For healthcare appointments

- Who are your current customers/clients?
 - Aging population have transit challenges.
 - See frequent CARTS services
 - More sporadic in terms of population groupings
 - Some residents are concerned about making a corridor for traffic because they don't want the city to lose its small identity
 - Currently a lot of train incidents in the last year. (2.4 Identified Issues in the Transit Study.)
 - Many residents drive to Austin or San Marcos or San Antonio (I-10) to get to work.
 - Not a lot of industry within the city that allows folks to work here.

- What services/routes are needed today that aren't currently provided?
 - Interested in a city bus line for Luling and Lockhart to get around
 - Potentially a radius outside of the city
 - Concerned that the bypass may take 15-20 years
 - Growth is outpacing the ability to respond

- Has your organization identified other customers/clients it would like to provide services to but currently doesn't or can't? If so, who are those customers/clients? What are the barriers to being able to provide services?
 - - The County has a grantwriter that can assist in securing some of the funding.
 - Households that are struggling where one parent uses a car and the other stays at home.

- What does your organization see as the biggest transit needs in the next 5 years, 10 years, and 25 years?
 - Some kind of bus line that connects the rural areas
 - Gas company is potentially bringing some industry and jobs

- Luling isn't growing as fast as rest of area, but once the other cities fill up and become less affordable, the growth will continue here
- Improvement of the bypass will make a big difference but dislikes that it will take so long.
- Does your organization have a plan to address these needs? If so, is that a documented, adopted plan? Is that plan financially feasible from current revenue sources, or will funding potentially be needed from CAMPO and other sources? If not, what are the challenges to documenting such a plan?
 - She is a new Commissioner, so to her knowledge there is not a plan
 - Nothing handed down from previous commissioner
 - City of Lockhart had a 2020 plan – wanting to straighten I-20.
 - Luling is part of your precinct (Precinct 2 – 46% of the county)
 -
- What else do you think we should know or consider for the Regional Transit Study?
 - Unsure about taxi service and Uber services here, but interested to know about private door to door services where there could be vouchers or credits
 - I like the idea of sidewalks, crossings and red lights to occur before option A. It will improve a lot, because right now it is dangerous – there is nothing there now.
 - Option A will be major improvement to pull the trucks outside of the (80 towards Luling)
 - Some of the roads have not been able to handle what happens traffic-wise (ie 86)
 - Concern about materials being able to handle the heat and vehicle traffic and weight. TxDOT materials might not be what they used to be in order to handle the transit.
 - Trucks coming out of 80 and turn right to 183, 5 of the trucks take up the entire road all the way to the railroad track. So residents end up stuck in central Luling amid trucks.
 - The cargo track runs ~50 times a day and is a main thoroughfare, so every time it is blocked, EMS cannot get from one side to another in the city; kids crossing railroad tracks; kids walking to school and stand and wait.
 - Events bring high volume of traffic and the city cannot keep pace.
 - She lives in McMann, tip end of Precinct 2, previously worked for a surveying company. For groceries, they have to travel to Walmart in Lockhart. Small HEB in Luling.
 - Real estate market is very hot and the prices have doubled. Taxes are lower.

Other contacts –

- **She will share the transit study information**
- **Luling just started a first Friday event – Main Street?**

Questions:

Regional Transit Study

Office Hours

Location:	Luling City Hall	First name:	Richard
County:	Luling	Last name:	Slaughter
Date:	9-19-19	Organization:	Luling EMS
Time:	8:30 - 11:30 a.m.	Title:	

- What transit services does your organization currently provide?
- Who are your current customers/clients?
- What services/routes are needed today that aren't currently provided?
 - Patients at the hospital, getting transportation back home – if EMS takes them they don't have return trip
 - Nursing homes will call EMS to find out if they can bring patients back, don't meet medical necessity
 - Can be up to weekly – a lot of patients use CARTs, but that only works during working hours
 - People who go to the ER instead of regular doctor because they don't have transportation
 - Happens a couple of times a month
- Has your organization identified other customers/clients it would like to provide services to but currently doesn't or can't? If so, who are those customers/clients? What are the barriers to being able to provide services?
 - Various ages, includes elderly and medically fragile
 - See more from the government housing
- What does your organization see as the biggest transit needs in the next 5 years, 10 years, and 25 years?
 - Sees these problems progressing, the way insurance is going
- Does your organization have a plan to address these needs? If so, is that a documented, adopted plan? Is that plan financially feasible from current revenue sources, or will funding potentially be needed from CAMPO and other sources? If not, what are the challenges to documenting such a plan?
- What else do you think we should know or consider for the Regional Transit Study?
 - Taxis have been around, but they are very expensive
 - Could be helpful to have some sort of voucher system
 - After-hours transportation – ADA, wheelchair vans
 - County residents that are in the same boat – serve southern portion of the county

- Take people out to Kyle if they request, individual basis
 - Insurance will pay for the closest appropriate facility – advise them
- On demand service would help to serve the people he sees, local individuals might use a regular local
 - Getting to doctor with preventative care could help reduce the number

Regional Transit Study

Office Hours

Location:	San Marcos Activity Center	First name:	Abby
County:		Last name:	Gillfillan
Date:	09/19/2019	Organization:	City of San Marcos
Time:	2pm	Title:	Planning manager

- **What transit services does your organization currently provide?**
 - Becoming a provider within the municipality, transitioning currently
 - Unified system with Texas State
 -
- **Who are your current customers/clients?**
 - Serving residents, Students on CARTs System
 - Demographics: Lower-income community, young community
- **What services/routes are needed today that aren't currently provided?**
 - Longer and different hours, evenings and weekends
 - Retail workers typically work outside of 8-5pm
- **Has your organization identified other customers/clients it would like to provide services to but currently doesn't or can't? If so, who are those customers/clients? What are the barriers to being able to provide services?**
 - Would like options for Texas state students to go home on the weekend with wifi, air conditioning – currently some busses do this and originate in San Marcos (ex. Megabus, Kerville?)
 - Downtown bus stop in Houston is unsafe.
- **What does your organization see as the biggest transit needs in the next 5 years, 10 years, and 25 years?**
 - Rail- connection from San Antonio to Austin
 - Traveling on I-35, bigger workforce pool
- **Does your organization have a plan to address these needs? If so, is that a documented, adopted plan? Is that plan financially feasible from current revenue sources, or will funding potentially be needed from CAMPO and other sources? If not, what are the challenges to documenting such a plan?**
 - Transportation Master Plan- Goals towards modal shift- Bicycles
 - Amenities for transit hubs: bicycle storage and access, on and off easily
 - Pedestrian access to transit hubs, some are hard to access
- **What else do you think we should know or consider for the Regional Transit Study?**
 - A lot of support for a Rail by council members and community

Anyone else we should talk to?

- Texas State

Discussion of pedestrian Hybrid Beacons.

Questions asked:

Where does connect go?

Regional Transit Study

Office Hours

Location:	San Marcos	First name:	James & Diane
County:		Last name:	
Date:		Organization:	City of Niederwald
Time:		Title:	City Administrator & Councilmember

- What transit services does your organization currently provide?
 - Elderly residents using CARTs for medical services – more of a pickup service than a regular
- Who are your current customers/clients?
 - Had just upwards of 500 in 2000, looking at more than 2000 in the next few years
 - Don't have much in terms of businesses, a lot of people who work elsewhere
 - School services – have going to Hays CISD, Lockhart ISD
 - A lot of the earners are blue collar
 - Most lots are bigger in this area – .5 to 1 acre lots
- What services/routes are needed today that aren't currently provided?
 - Vanpool – could be difficult to consolidate some of those trips to different
 - Connection between Niederwald and Kyle for medical services might be helpful
- Has your organization identified other customers/clients it would like to provide services to but currently doesn't or can't? If so, who are those customers/clients? What are the barriers to being able to provide services?
 - A lot of LEP and immigrant communities
 - Some multigeneration families, mostly individual families
 - Getting message out about what services are available – City has a message board, can leave notices at the water company to get out with the water bills
 - Have to get notices in the right format out
- What does your organization see as the biggest transit needs in the next 5 years, 10 years, and 25 years?
 - More subdivisions coming
 - Most useful for this community would be a ridesharing or small passenger bus to shuttle people from a location within the Niederwald community and out to a transit center/distributor
 - Example of getting out to San Marcos, which has a robust bus system, or to Southpark Meadows where they can get onto CapMetro System
 - Can stop at truck stop around 21/183/130

- Does your organization have a plan to address these needs? If so, is that a documented, adopted plan? Is that plan financially feasible from current revenue sources, or will funding potentially be needed from CAMPO and other sources? If not, what are the challenges to documenting such a plan?
 - Working on updating master plan – seeing a lot of input about wanting to avoid recreational and commercial growth

- What else do you think we should know or consider for the Regional Transit Study?
 - Have a church in a central part of Niederwald that isn't be utilized, could potentially be used as a transit hub
 - Additional council members coming to Bastrop
 - County commissioners and staff
 - Water department – call the GoForth Water Company (Mario Tobias and Stephanie)
 - Need literature within the week to get out by National Night Out
 - Food assistance programs mostly taken on by churches, individual groups
 - Can get back to us about some of the information about EBT

TRANSPORTATION AMENITIES:

- Bus shelters, bike lockers, etc
- Mobility as a service app

Regional Transit Study

Office Hours

Location:	San Marcos	First name:	Ken & Jon
County:		Last name:	
Date:		Organization:	Buda
Time:		Title:	

- What transit services does your organization currently provide?
 - One local bus service for senior citizens – star
 - Purchased through CapMetro federal grant
 - Task force on aging – transit services are a concern
 - Aging populations moving into the area

- Who are your current customers/clients?
 - Average income level is fairly high; there are small groups that are below that level, but haven't gotten that information together yet
 - People coming from just outside into Buda
 - Have done some retail data
 - Coming into Buda for the shops and recreational activities

- What services/routes are needed today that aren't currently provided?
 - Service running from Buda back into the urban core
 - Originally looked at pickup near Cabela's and drop off into Southpark Meadows, where people can connect to CapMetro
 - Could also uckups on the west side of town
 - Circulator throughout Buda would be useful, as well as an on-demand service
 - Pickups with CARTs

- Has your organization identified other customers/clients it would like to provide services to but currently doesn't or can't? If so, who are those customers/clients? What are the barriers to being able to provide services?
 - Only about 6% live and work in Buda, and about 90% commute elsewhere
 - Most heading into Austin
 - Aging population have a need for local service
 - Connections to shopping areas and for students going to Texas State

- What does your organization see as the biggest transit needs in the next 5 years, 10 years, and 25 years?
 - 10 years or so until something would be developed – piloting an on-demand small bus

- Does your organization have a plan to address these needs? If so, is that a documented, adopted plan? Is that plan financially feasible from current revenue sources, or will funding potentially be needed from CAMPO and other sources? If not, what are the challenges to documenting such a plan?
 - Comprehensive plan – want to encourage more corporate centers and corporate campuses,
 - How can you attract that type of development without
 - Not quite at critical mass for a fixed-route service – having a carpool and a vanpool
 - Small town – helps to grow if we have options

- What else do you think we should know or consider for the Regional Transit Study?
 - Thinking regionally for commuters, coming from Buda to Austin
 - Big proponents of rail
 - Also want to think as a small city – developing infrastructure
 - Needs to work with Kyle to come up with better
 - 1626/967 corridor – evaluating

Regional Transit Study

Office Hours

Location:		First name:	Pete
County:		Last name:	Binion
Date:	09/19/2019	Organization:	City of San Marcos
Time:	2:30pm	Title:	Transit Manager

- **What transit services does your organization currently provide?**
 - Use primarily CARTs
 - Runs every 30min to 1 hr
- **Who are your current customers/clients?**
 - Residents, students, faculty, visitors.
 - Residents pay a fare, faculty/students ride for free
 - Pair transit: 65+ and up and people with disabilities (12-13,000). Expanded limit to include more people. Hours: MF 7A-8P
 -
- **What services/routes are needed today that aren't currently provided?**
 - Would like more efficiency and more access to students.
 - CARTs and Bobcat are currently using the same arterials – would like to be more efficient and maybe move some services to other arterials.
- **Has your organization identified other customers/clients it would like to provide services to but currently doesn't or can't? If so, who are those customers/clients? What are the barriers to being able to provide services?**
 -
- **What does your organization see as the biggest transit needs in the next 5 years, 10 years, and 25 years?**
 - Would like an app that includes all services e.g. bike racks, scooters, ride shares, buses.
- **Does your organization have a plan to address these needs? If so, is that a documented, adopted plan? Is that plan financially feasible from current revenue sources, or will funding potentially be needed from CAMPO and other sources? If not, what are the challenges to documenting such a plan?**
 - 5yr Plan: Coordinated plan to integrate University and community services (Completed Late Feb, Early March).
 - Will not provide service gaps in unincorporated areas
 - Will expand hours and services
 - In 2016 university opened up Bobcat shuttle (67 hours of Service) to public for free- significant increase. Does not go to places that residents want to go and is mostly taking people from nearby apt complexes to campus.
 - Considering a fare free system to public to accommodate frequency of student ridership
 - Anticipates an increase in formula funding because population is expanding: 38,000 Students.

- After 2010 Census San Marcos went from Rural Status to Small Urban. The City is direct recipient starting Oct 1st. Interlocal agreement- CARTs will continue as service provider. 5 yr plan- inform the city on how to coordinate city's service with Texas State's service.
- Phase 2: 1 RFP for a service provider. City would purchase provider, school would pay city for those services. Would like everything on one app used by residents and university. RFP is for 90,000 hours of service
- **What else do you think we should know or consider for the Regional Transit Study?**
 - There is a high level of support from city council. Strong interest in moving people on modes of transportation other than SOV.
 - Contact Steven Herrera, knows about University transit service. Send SH Interview questions.

Other Questions:

Coordination on 1st Round of Outreach

Don't want to confuse residents: CAMPO will simplify public outreach. COSM will fwd information about outreach, will reach out to director if we can join the Quad event and to see if we need to fill out a form. Need staff for the 2nd.

Does CARTs currently do maintenance in San Marcos? No, maintenance is in Cedar Creek

Are there plans to keep CARTs facility in SM? Yes, the facility many uses besides CARTS

Why did the city decide to be direct recipient? City would like to have local control, fiduciary responsibility to residents, and make it better. After 2010 Census San Marcos went from Rural Status to Small Urban. The City is direct recipient starting Oct 1st. Interlocal agreement- CARTs will continue as service provider. 5 yr plan- inform the city on how to coordinate city's service with Texas State's service.

Have you all talked with City of Georgetown? Not yet.

Transportation Amenities List:

App that includes parking options for cartogo zip car, ride with via, bus services university and city, scooters, bike racks.

Regional Transit Study

Office Hours

Location:	Bastrop Public Library	First name:	Rick
County:	Bastrop	Last name:	Riel
Date:	9-19-19	Organization:	City of Niederwald
Time:	1:00 – 1:30 p.m.	Title:	Council Member

- What transit services does your organization currently provide?
 - Don't offer transit services in Niederwald but would like to see a service in the future
 - There is growth in Niederwald – evolving need for transportation support
 - Local VFW (Veteran) out of Kyle
 - Need for connections out of Niederwald to Kyle and Buda
 - Discussed emergency services
 - Ambulance out of Buda and Fire out of Niederwald
 - For medical services the community typically go to Kyle or Buda
- Who are your current customers/clients?
 - If there was service:
 - Lower income & mobile home communities
 - Elderly community
 - Not a lot of feedback from constituents
- What services/routes are needed today that aren't currently provided?
 - Greatest need/ priority for transportation to medical care
 - Discussed a fixed-route neighborhood service in the future and an on-demand service for the current population
 - For medical care – top priority and then groceries
- Has your organization identified other customers/clients it would like to provide services to but currently doesn't or can't? If so, who are those customers/clients? What are the barriers to being able to provide services?
 - Barriers – cost effectiveness for a small group of individuals
 - If demand isn't there it won't be cost effective
 - Discussed cities monetary role in a transit service
- What does your organization see as the biggest transit needs in the next 5 years, 10 years, and 25 years?
 - In years to come – a shuttle service to Austin or San Marcos even Kyle and Buda
 - Potentially could have housing for students travelling to San Marcos
 - Shuttle – if there was a demand long term
 - Weekly or biweekly
 - Applicable to the people who are older and can't drive

- A large portion of people in Niederwald are working in Austin
- Does your organization have a plan to address these needs? If so, is that a documented, adopted plan? Is that plan financially feasible from current revenue sources, or will funding potentially be needed from CAMPO and other sources? If not, what are the challenges to documenting such a plan?
 - Currently working on a Master Plan
 - Haven't looked into transportation in depth because there hasn't been a demand for it
- What else do you think we should know or consider for the Regional Transit Study?
 - Discussed CAMPO's role in road improvements and bike lanes
 - Subdivision on SH 71

Regional Transit Study

Office Hours

Location:	Round Rock	First name:	Becky
County:	Williamson+	Last name:	Clark
Date:	9-20-19	Organization:	Arcil
Time:	8:30 – 11:30 a.m.	Title:	

- What transit services does your organization currently provide?
 - Works (in a grant) to assist seniors/disabled person to get passes (3 months)
 - o Every month they have to report what they use the passes for
 - o Work with the 7C grant
 - o In order to get the pass, they need to be disabled or a senior (don't need doc)
 - o Need goal of education/work/volunteer/medical
 - AERSOL in general
 - o Info and referral for any individuals
 - o Work with new adults
 - o Grant program for fixing
 - o Transition out of nursing home
 - o 30+ years
 - o Clients are largely educated by herself
- Who are your current customers/clients?
 - o See above
 - o Williamson, Travis, Bell,
 - o Disperse information via many organizations
 - o Most clients live with their families
 - o Students
- What services/routes are needed today that aren't currently provided?
 - o Big missing connections, complaining
 - o Time getting to their destinations
 - o Circulation
 - o Family typically fills the gaps
- Has your organization identified other customers/clients it would like to provide services to but currently doesn't or can't? If so, who are those customers/clients? What are the barriers to being able to provide services?
 - o Many gaps
 - o Issue in bus stop comfort
- What does your organization see as the biggest transit needs in the next 5 years, 10 years, and 25 years?
 - o Aging population is going to grow and it's going to continue to be an issue

- Family fills a lot of gaps
- Does your organization have a plan to address these needs? If so, is that a documented, adopted plan? Is that plan financially feasible from current revenue sources, or will funding potentially be needed from CAMPO and other sources? If not, what are the challenges to documenting such a plan?
 - Hope Esperanza is the director, she could have more information on larger long-term org goals
- What else do you think we should know or consider for the Regional Transit Study?
 - Pflugerville area gaps in service
 - So much one-to-one service, not as much circulation expansion
 - Leander needs more service
 - Contract ends with the fiscal year, could mean changes for ARCIL

Regional Transit Study

Office Hours

Location:	Round Rock Commons	First name:	Michelle
County:	Williamson	Last name:	Meaux
Date:	9-20-19	Organization:	CapMetro - OMM
Time:	8:30 - 11:30 a.m.	Title:	

- Pflugerville just cut their transit budget – did transit plan with CapMetro
 - Looked into commuter service and on-demand pickup, reevaluating pickup with half the budget
 - Looking at more partnership opportunities, perhaps inside of CapMetro service area
- Funding opportunities
 - CapMetro sharing 5307 funds – basis of service expansion program
 - Take the amount that CapMetro receives for Pflugerville as an urbanized area and offer it to them to provide services
 - Each project is different in terms of how they
 - Georgetown providing 5310 money
 - Have interlocal agreement with the City for the service
 - Contracting to CARTs through regional mobility agreement
 - Have a regional mobility agreement with CARTs, overarching agreement for the area
 - On 10th supplement for the area
 - About to start service in Hornsby Bend through partnership with Travis County
 - Contract with CARTs for areas that are within CapMetro service area but more of a CARTs service need
 - Manor – ridership grew from around 170 to upwards of 1000
- As areas like San Marcos grows, it gets to be too big for CARTs
 - Getting direct 5307, dealing with FTA, etc
 - If university combined with SanMo, they'd have to comply with federal funding guidelines --- they'd have to develop a fixed route
- Ken Hosen going to talk about how cities in Texas are using parts of local funds to grow their systems

- Starting process of reaching out to communities that will be incorporated into urbanized area
- What transit services does your organization currently provide?
 - CapMetro – regional transit provider in urbanized area
 - Fixed route, on demand, commuter service, train service, pickup service, paratransit
 - RideAustin didn't have ADA vehicles, which made it more difficult to coordinate
 - 5 pickup pilot zones – starting another in November, might grow over time
 - Medical center employees – pickup will take them to 803 at Kramer
 - Not removing any routes for next year
 - OMM – manages service outside of CapMetro service area within urbanized area
 - Funded with combination of 5307 and local funds – use interlocal agreements
 - Travis Co partnering for unincorporated areas
 - Service analysis done through transit development plan
 - Georgetown, Round Rock, Hutto, Buda, Travis County
 - Plan individualized service – Gtown already had on demand service, wanted to look into fixed route, came up with 4 fixed routes operated by CARTs
 - Round Rock more autonomy because they are direct recipients of FTA funds – working on 10 year transit master plan about 6 years ago, showed they were over capacity
 - Wanted seamless service, approached CapMetro about operating service – had a 5 year transit plan
 - MetroAccess and StarShuttle program coordinate to hand off paratransit
 - Access is more strict than StarShuttle on para requirements
 - Howard Station allows handoff
 - Operating Gtown and Round Rock services since 2017
 - Travis County – unincorporated areas where they have the need
 - Determined how to set aside funding for unincorporated, created different transit development plan that looked at small pockets throughout the County
 - TC has already subsidized a couple of routes – 237? To Community First Village
 - Expanded from 630 to 830
 - Partnered on Manor service area – pickup project in the neighborhoods that are within TC
 - Mostly getting around Manor, not as much connecting to commuter service
- On Demand service costs vs. fixed route/flex route?
 - Pickup service requires two vehicles, costs more than flex route
 - Require 15 minute pickups, so you have to have more vehicle hours
 - For a bigger zone, could extend to 30 minute pickup

- Cost per rider is going down because more people are using it over time
 - Michelle will provide information about Manor ridership, costs, etc
- CARTs is interested in trying this pickup service out in rural areas, using Manor as the reference
 - Look into Nelson Nygaard consultant who is helping with City of Cedar Park
- VanPool – out of service area program is expanding
 - STPMM funding to expand out of service area to out of service area vanpools (right now either one has to be within service area) still waiting on AFA
 - Ready to go when they get approval from grant group
 - Will cost riders the same as currently costs – subsidy is best for completely within service area, \$50 when one leg is out of service
 - Looking into other functionality beyond commuters – example, groups of seniors
 - **Michelle can provide information about out of service areas**
 - Killeen area (heading for Vet services)
 - San Antonio area
- Donut holes in service area – mostly in TC
 - Route 318 – 1.5 miles in unincorporated area
 - Stop needed near Idea school and River Ridge
 - Building stops right now, TC using TDP funds to pay
 - Hornsby Bend – 8 miles outside of service area
 - Want to connect to Springdale shopping center, HEB, community care clinic
 - Working with Central Health
 - Main focus is to connect with shopping center, so pickup wouldn't work – developing regular route in long AM/PM peaks
 - Call ahead day before
 - Calling feeder service – different than other types of service
 - Building in flexibility for heavy traffic and other needs
- Who are your current customers/clients?
 - OMM mostly addresses underserved – people who have left service area because of affordability
 - Eastern crescent area – working with Central Health to conduct outreach
 - Talked to folks at regularly scheduled Central Health
 - Using NexDoor, nonprofit partners, door-to-door mailers to get the word out about pilot program
- What services/routes are needed today that aren't currently provided?
 - Trip planning specialist takes calls from people who have issues getting services
 - Gathering information from callers
 - Most frequent request is Pflugerville
 - When there is no option for service, tries to connect with other services – United Way 211 received grant from transit empowerment fund
 - Partnered with Lyft, well versed with transit routes, getting more and more calls from eastern area – focused on access to food

- Potential to partner with meals on wheels, working with other entities
- Amy Price working at call center, need mobility manager one-time events,
- Reduced price vouchers to nonprofits – low income, some other criteria
 - Give passes at 25%, some for free depending on needs
 - Get over 1M rides a year, do microgrants for
 - 50k grants – looking at technology and any
- Transit Empowerment Fund, Central Health Transportation working group – CoA and nonprofits
 - **MM to forward**
- Buda and Kyle – working with Buda to get commuter route, transit plan identifies commuter route and demand response program
 - Developed Buda plan about 3 years ago, so small
- Hutto – recommended commuter service and expanding route along 79
- Cedar Park – get a ton of requests from Cedar Park
- Bastrop and Caldwell Counties – Bastrop, Lockhart
- Liberty Hill – changing so quickly
 - Dripping Springs, maybe all of TC?
- Congregant meals – Area agency on aging, Travis County
 - Thinking through the areas that may go to VIA instead of CapMetro
- Has your organization identified other customers/clients it would like to provide services to but currently doesn't or can't? If so, who are those customers/clients? What are the barriers to being able to provide services?
 - ILA and funding piece need to go
- What does your organization see as the biggest transit needs in the next 5 years, 10 years, and 25 years?
 - More of the on-demand service provided through transit agencies
 - Autonomous work
 - More frequency is how we are going to keep riders, being able to provide pickup service to get people outside of the service area to
 - Looking to funding to keep this going, who has sales tax revenue that is freed up over the course
 - Reevaluating what pots of funding are more
- Does your organization have a plan to address these needs? If so, is that a documented, adopted plan? Is that plan financially feasible from current revenue sources, or will funding potentially be needed from CAMPO and other sources? If not, what are the challenges to documenting such a plan?
- What else do you think we should know or consider for the Regional Transit Study?
 - Ellen has all
 - Folks outside of CARTs and CapMetro areas aren't
 - TDP working group – smaller scale

- How do we make service work on a regional scale
- Project Connect getting approved

Regional Transit Study

Office Hours

First name: Ray
Last name: Miller
Organization: City of Georgetown
Title:

- What transit services does your organization currently provide?
 - ILA with CapMetro – operations with CARTs
 - Funding directly to CapMetro, could request FTA fund recipient
 - Staff to maintain would be difficult for direct FTA
 - Standard fixed route – 4 routes, M-Sat
 - Limited service time on Saturdays
 - Main Hub at public library
 - CARTs paratransit
 - CARTs interurban coach – service down I-35, infrequent
 - Transfer station on I-35 just N of Inner Loop
 - Routes determined through feasibility study, prior to Ray’s coming on board with City of Gtown (started in FY 2018, item on City Council)
- Who are your current customers/clients?
 - Demographics informed the routes – looked at transit dependent populations in the feasibility
 - Lower income
 - Agreement with Southwestern to provide free rides to students
 - Highest use stops – library, school, work, medical
- What services/routes are needed today that aren’t currently provided?
 - Not a common or consistent fare structure – way to collect fare
 - CARTs put out mobile app called HopThrough – might be using
 - Have gotten requests for senior transportation – routes don’t go into those areas
 - More senior multifamily coming in along Williams Drive
 - Further out on Williams Drive – past where the blue route currently goes
 - Transit working group – asked CARTs and CapMetro to look at incremental costs for expanding the red and the blue systems
 - Orange route going through lower income area is lowest use – only has one stop, long distance
 - Looking at smaller improvements, rather than starting out new routes
- Has your organization identified other customers/clients it would like to provide services to but currently doesn’t or can’t? If so, who are those customers/clients? What are the barriers to being able to provide services?
 - Talked about doing more transit analysis – survey of ridership
 - Accessibility to stops would help
 - Financial is main barrier, City Council wanted performance measures to
 - Total ridership for the year – assigned 40,000 for the first two year

- Went from on-demand straight to fixed route, Council would hesitate
 - Reliability and timing of routes are barrier for usage
 - Increase of development around Georgetown and increasing traffic – older population is a growing demographic
 - Sun City has 16,000 and is still growing
 - Access to Sun City from Blue Route, but collection of senior condos and senior housing, assisted living
 - Younger families and demographics would probably want to use the system if there were some changes
- What does your organization see as the biggest transit needs in the next 5 years, 10 years, and 25 years?
 - Increase in persons who need more robust amenity
 - Infrastructure improvements – crossing I-35, additional shelters
 - Timing – biggest increase is when they got down to 30 minute headways
 - Expanding roadways for transit lanes – have a built out
- Does your organization have a plan to address these needs? If so, is that a documented, adopted plan? Is that plan financially feasible from current revenue sources, or will funding potentially be needed from CAMPO and other sources? If not, what are the challenges to documenting such a plan?
 - Working on a documented plan for making changes to the orange route, purple route
 - Purple route – medical complex that has made several requests in providing to them, hope to boost
 - Ray Miller – Presentation about changes to routes, presented on 9/13, City Council presentation for 9/24
- What else do you think we should know or consider for the Regional Transit Study?
 - What would help Georgetown in particular is an improved interurban system
 - Apps for fare collection
 - Survey for ridership – trip purpose
 - Social service provider – CARTs feels like their ridership is being cut out
 - Georgetown Health Foundation – funding for Circle of Care, Boys and Girls Club, Salvation Army
 - Lyft pilot program – ended in January, gave promo code for portion to be covered by city
 - Social services are hesitant for users on their clients – technology requirements, income requirements, ADA, seniors – hesitant to sharing information online
 - Talk about targeting riders who use public transit, setting up parameters to see if there's

Regional Transit Study

Office Hours

Location:	Round Rock	First name:	Serita
County:	Williamson	Last name:	Lacasse
Date:	9-19-19	Organization:	Senior Access
Time:	8:30 – 9:00 a.m.	Title:	Executive Director

- What transit services does your organization currently provide?
 - Senior Access – transit for seniors
 - Grocery store, appointments, etc.
 - Bastrop, Williamson, and Travis County
 - Just expanded to Manor July 1
 - Will probably expand to Taylor 2021 – long-range plan
 - Used to partner with Drive a Senior
 - Still work together – not officially officiated
 - 1653 clients serving in the area
 - RoundRock Pflugerville Hutto East Austin Manor
 - 3 vehicles
 - 15000 rides a year
 - St. David’s foundation funded two of their 14-passenger vans
 - Old 7-passenger Capital Metro bus (2006)
 - Michelle Meaux repurposed ride-share vans
 - Not diesel

- Who are your current customers/clients?
 - Seniors
 - Advertise in churches and medical facilities
 - 26th year – never have a shortage of clients
 - Service seniors that are still in your homes that have no other form of transportation
 - Vans to HEB and Walmart – fixed-routes
 - One-on-one rides by volunteers
 - One week notice because short of staff

- What services/routes are needed today that aren’t currently provided?
 - Friendly visits – socializing seniors
 - Grand adults – monthly fun activity at Pflugerville United Methodist Church
 - Baylor Scott & White providing presentation and food
 - Medical rides have decreased when seniors socialize more
 - In the process of developing a volunteer app – pilot in Jan 2020 (one to one rides)
 - Will do a press release – St. David’s Foundation helped fund it
 - Gap in rural areas (Pflugerville) – no transportation for people under 60
 - The City just got money

- Just cut CapMetro proposal in half
 - Round Rock has good transportation but it's not one-on-one (seniors)
 - Bus stops are too hot for seniors, can't carry groceries, etc.
 - Discussed gap in education
 - Have presentations at Grand Adult events
- Has your organization identified other customers/clients it would like to provide services to but currently doesn't or can't? If so, who are those customers/clients? What are the barriers to being able to provide services?
 - Geographically expand, yes
 - Focus will continue with seniors
 - Don't take folks with wheel chairs – limiting
 - Can't take wheel chairs because older volunteers can't lift them into cars
 - Biggest gap is the wheel chair accessible lift
 - Round Rock provides a wheel chair van but its booked up
- What does your organization see as the biggest transit needs in the next 5 years, 10 years, and 25 years?
 - Growth in the area
 - Seniors are the highest growing population in the area – need to keep up with the population
 - Growing awareness
 - Additional vehicles – maintenance, insurance
 - \$1000 a year for insurance now
 - Not every driver passes the test for insurance
 - Biggest need – something that's easier to insure
 - Finding competent drivers
 - What will happen with AV
 - 70-100 year olds have a harder time with technology
 - Hopefully seniors will be able to put in a ride – will be called Drive 2 Serve
- Does your organization have a plan to address these needs? If so, is that a documented, adopted plan? Is that plan financially feasible from current revenue sources, or will funding potentially be needed from CAMPO and other sources? If not, what are the challenges to documenting such a plan?
 - Expansion plan – studied Manor for a year – looked for needs, etc.
 - Starting in Taylor
 - Look at data trends – switch boundaries occasionally
 - Ex: switching Walmart locations – reassessing efficiency
 - Strategic plan with how to keep up with services
 - Took 80 clients to the movie
 - Volunteer paid for movie, faith and action let them borrow their van for the day
 - Want to work on partnering with other groups
 - Struggle with liability and insurance
- What else do you think we should know or consider for the Regional Transit Study?
 - Look at population that isn't served by anybody in rural areas – places CARTS doesn't serve

- Gaps in rural area
-

Regional Transit Study

Office Hours

Location:	Round Rock	First name:	Trey
County:	Travis	Last name:	Fletcher
Date:	9-20-19	Organization:	City of Pflugerville
Time:	8:30 - 11:30 a.m.	Title:	Asst. City Manager

- What transit services does your organization currently provide?
 - Connectivity to existing CapMetro service area within city of Austin
- Who are your current customers/clients?
 - Less of an income issue more an ability and age issue (as in younger than 65 struggles to qualify for many transportation services)
 - Rely a lot on friends/family, opportunity for faith-based community organizations to fill a gap
- What services/routes are needed today that aren't currently provided?
 - Public input open house for the TDP, hoping to have it adopted this fall
 - Hear a lot from the public anecdotally
- Has your organization identified other customers/clients it would like to provide services to but currently doesn't or can't? If so, who are those customers/clients? What are the barriers to being able to provide services?
 - Revenue cap bill, GRF money is even more precious, meaning transit falls to lower in the list
 - Leaning a lot on non-profits like senior access
- What does your organization see as the biggest transit needs in the next 5 years, 10 years, and 25 years?
 - Demand will grow, expectations will grow or start high as people are moving in
 - Want to go incrementally into transit, maybe start with an on-demand rather than fixed routes
 - Southern part of the community, multi-family areas could be a great place to start for the on-demand service area, connecting it to existing CapMetro
- Does your organization have a plan to address these needs? If so, is that a documented, adopted plan? Is that plan financially feasible from current revenue sources, or will funding potentially be needed from CAMPO and other sources? If not, what are the challenges to documenting such a plan?
 - Pflugerville TDP
 - Looking to federal grant money to fund the service
 - Service industry could potentially partner/inform

- What else do you think we should know or consider for the Regional Transit Study?
 - Master transportation plan for Pflugerville, TDP
 - Legacy paratransit customers that you have to pay for, such as when CapMetro left Pflugerville, started with 4 down to 1—what will happen to the space these orgs filled? Pflugerville doesn't have a solution for that
 - Property tax discussion? There is a policy discussion that can be had about not having a fractured transit service, there is an opportunity to levy a transit tax, spoke of regional leadership starting that discussion

Regional Transit Study

Office Hours

Location:	Round Rock	First name:	Dorothy
County:	Williamson	Last name:	Light
Date:	9-20-19	Organization:	Bluebonnet Trails
Time:	10:00 – 10:30 a.m.	Title:	Contracts

- What transit services does your organization currently provide?
 - Provide transportation
 - Group transport via vans
 - Individual transport provided by case managers via Bluebonnet vehicles
 - 53.10 grant through Capital Metro/ CAMPO to provide on-demand service
 - Discussed fixed routes based on need
 - High demand for those with physical and mental disabilities
 - Larger demand for those with mental health and substance abuse issues
 - Move them from crisis back into the community
 - Clients reach out and receive referrals
 - Intake process – they have to qualify for these services
 - Case managers develop a plan for individuals and transportation is a piece of the individualized plan
 - Bus-route in Round Rock and CARTS and local buses – go through those options first and then go to on-demand
 - If service is unable or disabilities require on-demand service

- Who are your current customers/clients?
 - Bluebonnet Trails provides integral care across 8 counties
 - Serve those with disabilities, Medicaid, that are uninsured, etc. from newborns to seniors
 - Help those in “crisis” adjust back
 - State supported health programs like ECI (youth and families)

- What services/routes are needed today that aren’t currently provided?
 - Gaps – after hours and evening service and weekends
 - Staff on call for on-demand call for crisis and transition from jail service
 - High-level of need and missing appointments because of transportation – need for individuals to recover
 - Bluebonnet is having to absorb costs of transportation and its not something they can sustain
 - Grant is just for CapMetro but work with TxDOT for other counties
 - Rural is challenging – hard to do group routes

- Would like to have more options for regular transportation – right now they are pulling staff from rehab facilities
 - Trying to fill that gap but absorbing cost and needs are increasing
 - Expense to cross county lines
 - Working with a private transportation vendor in Bastrop and Guadalupe county
 - Bubble – work similar to Lyft or Uber but wouldn't be open to the public
 - Level of training – drivers are first responders
 - Pilot was successful in Williamson county – right now there are in Burnet
 - Cost of on-demand is higher
 - Approval process if there' a need – want to make sure they can work with a local transport first because of cost
 - Right now trying to trim back amount of rides that they approve
- Has your organization identified other customers/clients it would like to provide services to but currently doesn't or can't? If so, who are those customers/clients? What are the barriers to being able to provide services?
- What does your organization see as the biggest transit needs in the next 5 years, 10 years, and 25 years?
 - Transportation assistance with low-income families/ families that can't afford a car and individuals with special needs
 - Rural issue is challenging because those with disabilities that have a specialized need will have to travel long distance
 - Disability court hearing – it's Austin
 - Set goal to not have transportation as a barrier to services – 8 county goal
 - Costs have gone from \$5000 a month to \$2800 a month
 - In Williamson and Burnet – book 800/900 a month
 - Distribution of rides – more out of Williamson County (Cedar Park, Leander, Taylor)
 - Challenges with set schedule of local transport
 - Seguin has a local bus*
 - Tried working with a local cab service
 - RFPs of hiring our own shuttle
 - Looked at Taxi companies
 - Challenge – established providers charge additional out of network fees for rural areas
 - Bubble hires local first responders – no additional out of network fees
 - Funding sources for gaps – CapMetro and TxDOT (53.10 grant in rural areas)
- Does your organization have a plan to address these needs? If so, is that a documented, adopted plan? Is that plan financially feasible from current revenue sources, or will funding potentially be needed from CAMPO and other sources? If not, what are the challenges to documenting such a plan?
 - One transportation plan across all counties
 - Urban goes through CapMetro/CAMPO
 - Rural goes through TxDOT

- Have to hire a Mobility Manager to manage transportation for clients and billing for Bubble, etc.
- If funding runs out they will provide transport for critical rides and on-demand will come out of the staff (case managers)
 - Not the most efficient use of staff time
- What else do you think we should know or consider for the Regional Transit Study?
 - Round Rock bus
 - Service to take people to their bus stops – not user friendly to those with a cognitive impairment
 - Pair process – need for user friendly support to stops
 - Bluebonnet – focus on health care but found need for transportation is so high and is critical is healing
 - Added a transportation feature to their electronic medical records
 - They can pull reports for rides
 - They can provide data in a way that they have never be able to before
 - HIPPA – but can show heat maps
 - Trying to work on group rides and things like that
- Joey Briggs – Mobility Manager
- Discussed technologies like telemedicine – provide those services at an increasing rate
 - Useful in some areas but not others
 - Good for checking-in
- Discussed mail-in pharmacy
 - Have an in-house pharmacy but don't deliver to the door now
 - Discount pharmacy in Round Rock and they can ship it out to all locations
- Demand for mental health in schools
 - Running into transportation issues to get them to a clinic after school
- Bubble – they use their own vehicles
 - Bluebonnet Trails will pick up those who need a wheelchair lift, etc.
- Discussed percentage of clients who need transportation assistance
- TxDOT funds Mobility managers position – 50%
- Ultimately have hit a need that has really opened up

Regional Transit Study

Office Hours

Location:	Round Rock Commons	First name:	Edna
County:	Williamson	Last name:	
Date:	9-20-19	Organization:	City of Round Rock
Time:	8:30 - 11:30 a.m.	Title:	

- What transit services does your organization currently provide?
 - Fixed route – contract to CapMetro (ILA), hourly service with CapMetro fares
 - Working well, Karen Leigh worked with CapMetro to set up service and develop fixed routes (going up to ACC, down to Howard)
 - Grant from CapMetro – originally providing service back and forth from Howard Station, eventually became fixed route within RR and expanded to connections into Austin
 - Commuter buses during AM/PM commuting hours
 - Currently working with them to look at frequency and time changes
 - CapMetro operates, but CoRR has to do the reporting
 - Howard station – hourly all day; tech ridge – 2 times morning and 2 times at night
 - Paratransit – contract with starshuttle (did RFP) – about 300 users, growing
 - Have separate ticketing system from the CapMetro – two fares
 - CARTs provided in the past, did the demand response– ended in 2017 when CoRR became urbanized
 - Transit center built in 2012 – has been helpful as park and ride, CARTs operates out of there
 - Connecting with MetroAccess – great service, but having difficulties with funding
 - Has been successful, insurance companies are referring people
 - Looking at 5310 money

- Who are your current customers/clients?
 - Edna has ridership numbers, will send to us
 - Medical areas, downtown commuters
 - Persons with disabilities
 - Variety of riders, a lot of younger people riding
 - Growing older population
 - Children have an age cutoff – need parents with them until they’re 12
 - Low income
 - Students at ACC (don’t provide service to Texas State)

- What services/routes are needed today that aren’t currently provided?
 - People will want to go up Mays

- Paratransit only serves certain areas, focused on functionality of accessing the bus and getting more aging populations that are interested
 - Lots of older people needing access to dialysis and back
 - Difficult when there are strict time schedules, various
 - Children with Autism – can be difficult because they don't have caretakers once they arrive
- Has your organization identified other customers/clients it would like to provide services to but currently doesn't or can't? If so, who are those customers/clients? What are the barriers to being able to provide services?
 - Pflugerville people call sometimes to get service
 - Need more frequency and transfers, but not necessarily more routes
 - Trying to align transfers so people don't wait at the transit center
 - Note: Connect ACC Tech Ridge with Dell Medical School?
 - Connections with facilities in other areas – would not be able to fund going outside of CoRR
- People coming in from rural on CARTs to transfer at CapMetro have to pay 2 fares
 - Georgetown to RR and Taylor to RR – interurban coach
- What does your organization see as the biggest transit needs in the next 5 years, 10 years, and 25 years?
 - Elderly and disable population – paratransit doesn't serve all of Round Rock, would need more resources to provide that
 - Difficulty with wheelchairs outside of paratransit area
 - Commuters growing
- Good value for what they're paying to CapMetro? Seems positive
- Churches or nonprofits filling in gaps?
 - Drive a Senior – missing ADA accommodations
 - Could use partnerships with dialysis centers, etc
 - Senior living provide their own transit
- Does your organization have a plan to address these needs? If so, is that a documented, adopted plan? Is that plan financially feasible from current revenue sources, or will funding potentially be needed from CAMPO and other sources? If not, what are the challenges to documenting such a plan?
- What else do you think we should know or consider for the Regional Transit Study?
 - Day to day: FTA tri-annual review coming up, public participation plan follows CAMPO, still have to do public outreach
 - One stop, handles transit
 - Counting fares, monthly reports, ADA certifications and interviews (hoping to work with Access to see where they can help), working with ARCIL to talk about WilCo or RR area summit
 - Area Agency on Aging – – Rebecca, Edna will send contact

- CARTs was funded, they pay \$2 for going to lunch
 - Do senior lunch and meals on wheels
- Medicaid pays for medical trips, Area Agency does lunch, federal dollars covers the rest – doesn't have to be ADA
 - Medicaid pulled out to create separate call center, only take calls for the medical trips
- Education will be big component, especially when CARTs no longer serves the area
- Ask TxDOT/TTI about census data – projecting out with roadmap

Follow up with Texas State to find oSMout if they're planning to connect campus in SanMo with RR

- Linda Charrington did study with university and C

Regional Transit Study

Office Hours

Location:	Bastrop Public Library	First name:	Julia
County:	Bastrop	Last name:	Cleary
Date:		Organization:	Bastrop County
Time:		Title:	Planner

- What transit services does your organization currently provide?
 - CARTS; put together a funding application to EPA for a last mile shuttle, pilot program for a year
 - Can't go on any roads faster than 45 mph
 - Too much dependence for it to be truly rural providing
 - Start Clean Fields (?) alliance, Clean Air Coalition
 - Municipal Bus in Bastrop is good (but needs to be expanded)
 - CARTS has been decently responsive (soup kitchen stop anecdote)
- Who are your current customers/clients?
 - Aging populations/disabilities, school kids to a point,
 - YMCA event that was transit related
- What services/routes are needed today that aren't currently provided?
 - Municipal bus only runs weekly (needs a backwards route too)
 - Concerns about the fact that a large amount of services have to be called ahead
 - Southwestern part of Bastrop county
- Has your organization identified other customers/clients it would like to provide services to but currently doesn't or can't? If so, who are those customers/clients? What are the barriers to being able to provide services?
 - Tucker Hill population, and outer/unincorporated area needs to eventually be connected
 - Commuter population/more routes to Austin
 - Last mile connectivity of those commuter routes, not a large frequency of commuter routes
- What does your organization see as the biggest transit needs in the next 5 years, 10 years, and 25 years?
 - Educating and advocating for the veteran population to
 - Obviously going to continue to grow so commuting traffic needs a relief
- Does your organization have a plan to address these needs? If so, is that a documented, adopted plan? Is that plan financially feasible from current revenue sources, or will funding potentially be needed from CAMPO and other sources? If not, what are the challenges to documenting such a plan?

- Bastrop County does not want to take the lead on any plans to connect
- Very much under the purview of CARTS
- CARTS REALLY needs to be put onto Google Maps/other Maps Services
- Outreach of CARTS is really needs to improve in order for people to use the service
- What else do you think we should know or consider for the Regional Transit Study?
 - Carpools and organized vanpools are most practical solution right now
 - School buses have a large role to play in the transit conversation
 - “School-pool” type of outreach, available on Commute Solutions (idea taken from DRCOG)
 - Megabus doesn’t stop at Bastrop, why? (maybe Flix bus)
 - CARTS seems to be limited by their funding in their perview

Regional Transit Study

Office Hours

Location:	Bastrop	First name:	Amy Miller and David Harrell
County:	Bastrop	Last name:	
Date:		Organization:	City of Elgin
Time:		Title:	Community Development Director and Planning Director

- What transit services does your organization currently provide?
 - CARTS primarily
 - Elgin drive-a-senior
 - Primary medical, age at home
- Who are your current customers/clients?
 - Working age populations are largely using current CARTS fixed routes
 - Some seniors using the CARTS paratransits
- What services/routes are needed today that aren't currently provided?
 - New commercial area to the south of town that will need
 - And eventually circulating
 - Large amount of people needing services as growth from Travis County in western Elgin
 - More routes and midday routes
 - Limited to the 3 CARTS routes in the morning
 - BRT line along 290 could help a lot
 - Outreach on current transit options within Elgin
 - Green-line?
- Has your organization identified other customers/clients it would like to provide services to but currently doesn't or can't? If so, who are those customers/clients? What are the barriers to being able to provide services?
 - Largely families moving into the area, so a transit solution for that demographic is important
- What does your organization see as the biggest transit needs in the next 5 years, 10 years, and 25 years?
 - More immediate than 5 years, some kind of commute solution in the area that focuses on moving people from Elgin into Austin
 - 70% of people living in elgin are commuters
 - The jobs are not necessarily going to move into Elgin

- Does your organization have a plan to address these needs? If so, is that a documented, adopted plan? Is that plan financially feasible from current revenue sources, or will funding potentially be needed from CAMPO and other sources? If not, what are the challenges to documenting such a plan?
 - Comp plan was partially updated 16 original in 9
 - Some transportation information included
 - Alternative trails and transportation, connecting parts of the community,
 - Could be useful to analyze the hubs identified in this study in conjunction with where CARTS currently run

- What else do you think we should know or consider for the Regional Transit Study?
 - Heavy eastern development, eastern ETJ of Elgin, these areas trying to gain access into DT Austin
 - Short term focus of on increase of service in Elgin, particularly CARTS commuter service
 - Just getting an understanding of better functioning CARTS, and connections from CARTS service to CapMetro service
 - Funding limitations to the green line:
 - Council signed a charter (date unsure) that states money cannot be spent on rail until certain number of people are riding buses
 - Political leadership today is willing to move towards better transit
 - Don't have more sales tax to give to CapMetro
 - Funding option from regional level
 - Some kind of lobbying/legislature proposal for policy change
 - Leadership on a regional level to talk

Regional Transit Study

Office Hours

Location:	Bastrop Public Library	Name:	Derek Hay
County:	Bastrop	Name:	Scot Bunch
Date:	9-20-19	Organization:	Goldstar Transit and Bastrop ISD
Time:	1:15 – 1:45 p.m.	Title:	

- What transit services does your organization currently provide?
 - Gold Star Transit is the transportation provider for Bastrop ISD
 - Bastrop ISD – 7,000 students
 - Majority fixed stops and routes
 - 92 fixed routes
 - 135 employees
 - Pick up/drop off the younger children closer to their homes

- Who are your current customers/clients?
 - School districts – Bastrop ISD

- What services/routes are needed today that aren't currently provided?
 - Need McKinney routes
 - Discussed challenge of students in the system and coordinating their pickup/drop off locations which will frequently change
 - Will travel out of the district to pickup/ drop off these students
 - Discussed challenge of remoteness and lack of services in Bastrop

- Has your organization identified other customers/clients it would like to provide services to but currently doesn't or can't? If so, who are those customers/clients? What are the barriers to being able to provide services?
 - Barriers – safety risk of stopping on SH 71, FM 535, and FM 812
 - Heavy traffic between 3:30-4:00 p.m.
 - Access roads on SH 71 would improve safety
 - Risk of breaking down on roadways

- What does your organization see as the biggest transit needs in the next 5 years, 10 years, and 25 years?
 - Discussed Bastrop ISD being one of the fastest growing districts in the state
 - Currently below 12,000 students
 - 450 square mile district
 - Buses start after 5 a.m. and end at 6 p.m.
 - Need to address rural barriers and lack of funding/ managing transportation budget
 - Need air-conditioned buses
 - Currently use windows, water, and preparation

- Need to add routes
- Does your organization have a plan to address these needs? If so, is that a documented, adopted plan? Is that plan financially feasible from current revenue sources, or will funding potentially be needed from CAMPO and other sources? If not, what are the challenges to documenting such a plan?
 - Currently work off of a contractual agreement with Goldstar Transit
 - Each year plan for the number of students we have
 - About 60-70% of kids ride the bus each year
- What else do you think we should know or consider for the Regional Transit Study?
 - Improved service to outlier communities and access to medical care and shopping
 - Community members work in Austin
 - Discussed a park-and-ride service to Austin
 - Discussed the poverty level in Bastrop

Regional Transit Study

Office Hours

Location:	Bastrop Public Library	First name:	Debbie
County:	Bastrop	Last name:	Bresette
Date:	9-19-19	Organization:	Bastrop County Cares
Time:	2:30 – 3:00 p.m.	Title:	Executive Director

- What transit services does your organization currently provide?
 - Bastrop County Cares – work with community members and non-profits
 - Use CARTS on-demand service for transportation to medical appointments and Drive a Senior
 - Occasionally use Uber and Lyft
 - Will coordinate rides through Medicaid – challenge that ride has to be medically necessary and users can’t bring their family members

- Who are your current customers/clients?
 - Focus on micro communities in unincorporated areas

- What services/routes are needed today that aren’t currently provided?
 - Telemedical services – challenge of broadband in rural communities
 - Some pharmacy delivery services
 - Discussed research study around Seniors with CAPCOG and St. David’s Foundation
 - Senior in Bastrop depend on Austin community care
 - Need routes to micro communities like Red Rock, Stoney Point, etc.
 - Possibly a vanpool/carpool service
 - Discussed model of identifying qualified drivers in the community and providing them a stipend to drive community members
 - Similar to a rideshare driver
 - See the need in unincorporated communities
 - Potential for Bubble – challenge of needing a pool of first responders
 - Potential to include veterans through the VA of VFW
 - Need for afterhours transportation

- Has your organization identified other customers/clients it would like to provide services to but currently doesn’t or can’t? If so, who are those customers/clients? What are the barriers to being able to provide services?
 - Barriers include innovation, money, and guidelines

- What does your organization see as the biggest transit needs in the next 5 years, 10 years, and 25 years?
 - Managing growth in the East

- Discussed a study on the growing population of young children and retirees
- Does your organization have a plan to address these needs? If so, is that a documented, adopted plan? Is that plan financially feasible from current revenue sources, or will funding potentially be needed from CAMPO and other sources? If not, what are the challenges to documenting such a plan?
 - Bastrop County Cares has partnered with Bastrop County
 - Meet on a monthly basis
 - Discussed the Episcopal Health Foundation study on transportation
- What else do you think we should know or consider for the Regional Transit Study?
 - Need for bicycle accommodations between towns

Regional Transit Study

Office Hours

Location:	Bastrop Public Library	First name:	Jackie
County:	Bastrop	Last name:	Trainer
Date:	9-20-19	Organization:	Bastrop ISD
Time:	2:00 – 2:30 p.m.	Title:	Transition Specialist

- What transit services does your organization currently provide?
 - Help graduating special education high school students transition to work
 - 4 teachers/job coaches
 - Program includes students from La Grande and Smithville ISD in addition to Bastrop
 - La Grange and Smithville provide a service – send them to Bastrop ISD – it costs between \$15,000 and \$20,000 per student
 - Mandated to support special education students until they’re 22 years old
 - Use short busses for pickup/drop off and three Chevy Suburbans
 - Work with CARTS
 - Discussed challenges for students with Autism and challenge of appointments filling up fast
- Who are your current customers/clients?
 - Graduating high school students with Autism
- What services/routes are needed today that aren’t currently provided?
 - Reliable pickup for students with jobs/ supported employment
 - There aren’t non-profits/ faith-based programs that have offered to step in
 - Dedicated route for kids in their program
 - Possibly through IEP/ FAPE
 - Discussed Texas A&M PATHS program – transportation to and from the airport
- Has your organization identified other customers/clients it would like to provide services to but currently doesn’t or can’t? If so, who are those customers/clients? What are the barriers to being able to provide services?
 - Training to transit driver so they’re prepared for program riders
 - Discussed benefits of the CARTS driver who take time to build relationship with students
 - Training for language/ vision impairments like a communication card
- What does your organization see as the biggest transit needs in the next 5 years, 10 years, and 25 years?
 - Need curb to curb pickup/drop off

- Discussed model of a dedicated drivers similar to Uber – drivers that are dedicated to that population of students
 - An on-demand service
 - Need guidance for funding sourcing
- Does your organization have a plan to address these needs? If so, is that a documented, adopted plan? Is that plan financially feasible from current revenue sources, or will funding potentially be needed from CAMPO and other sources? If not, what are the challenges to documenting such a plan?
 - Currently no documented transit plan for students in the program
 - Outside of the school, they can't provide additional service
 - Discussed improved coordination with transit providers
- What else do you think we should know or consider for the Regional Transit Study?
 - Need to consider reliable pick up times, additional flexibility for those with disabilities, and training with students and transit providers to build relationships
 - Discussed goal to keep students in the community
 - Need consistent transportation to sustain a work schedule
 - There are also day habilitations in Bastrop
 - Drivers need to be aware of variability of needs
 - Most of the needs are local circulation to destinations close to town
 - Currently many rely on family members

Regional Transit Study

Office Hours

Location:		First name:	Jennifer
County:		Last name:	Bills
Date:		Organization:	City of Bastrop
Time:		Title:	

- What transit services does your organization currently provide?
 - CARTs country
 - Fixed routes at regular intervals
 - Route his downtown, crosses river, goes to HEB/Home depot, medical ancillary in stuff on frontage road
 - Adding stops downtown, covered shelter
 - Art Institute moving to Bastrop – getting help for students going from home to class
 - Redevelopment plan – demand for new stops, shelters
 - Near Hunters Crossing – have to walk a good ways to get there
 - Residential housing separate from the main road
 - Have an internal circulator – thinking about adding a second one – interjurisdictional
- Who are your current customers/clients?
 - People who don't have cars, lower income, elderly disabled
 - Low numbers
- What services/routes are needed today that aren't currently provided?
 - Transit out to the airport
- Has your organization identified other customers/clients it would like to provide services to but currently doesn't or can't? If so, who are those customers/clients? What are the barriers to being able to provide services?
 - Art Center is one
 - Barriers -- Funding, density patterns
 - CARTs has to get on and off of the frontage road, especially crossing the river you have to get onto 71
 - Focus of the city is to provide parallel facilities, which will make it easier for transit vehicles
- What does your organization see as the biggest transit needs in the next 5 years, 10 years, and 25 years?
 - Offering more routes to get around in a timely fashion

- Does your organization have a plan to address these needs? If so, is that a documented, adopted plan? Is that plan financially feasible from current revenue sources, or will funding potentially be needed from CAMPO and other sources? If not, what are the challenges to documenting such a plan?
 - No documented plan, just been talking about potential options, especially when art institute comes this way
 - Expect increased density with new zoning plan – gridding out the city so all developments have to follow grid structure
 - Have to get code amendment if they don't want to follow the code
 - Being mindful of walkability
 - No parking requirements in new form base code – looking at flex parking, pervious cover parking
 - Impervious cover maximums might dictate
 - Seeing empty parking lots at Burleson Heights Shopping Center
 - Drainage/flooding issues exacerbate flooding issues
 - 5 zoning categories – rural, rural res, residential, mixed use, commercial
 - Goes to Council for adoption late October
 - State of Texas requires 2 hearings for zoning changes
 - Individual codes may dictate more or less readings
 - Minimum existing lots are 7k sqft – need more density to pay for sidewalk, waterline, related infrastructure

- CARTs planning – looking at ridership data, work with local governments to identify routes, looking at reasonable locations for stops
 - Lyle Nelson on City Council, Dave Marsh resident of Bastrop – work with City Manager

- What else do you think we should know or consider for the Regional Transit Study?
 - Where would people want to go if they could?
 - Could see younger demographics moving into the area who might want to get out to Austin for night life, CODA for special events
 - 2 new apartments – one south of 71
 - One is lower income - LIHTC
 - New phase of senior apartments
 - Requirement and encouragement in new code to have a transit stop
 - Interaction between private and public – have to do a public frontage plan every time you do a new development, anticipate needs for sidewalks, transit, etc
 - City council has policy to be authentically Bastrop, geographically sensitive, and economically sustainable

Appendix B.

Survey 1 & 2 Responses

#1

COMPLETE

Collector: Web Link 1 (Web Link)
Started: Tuesday, October 08, 2019 10:46:49 PM
Last Modified: Tuesday, October 08, 2019 10:50:05 PM
Time Spent: 00:03:16
IP Address: 67.198.58.5

Page 1: Regional Transit Study / El Estudio Regional de Tránsito

Q1 Choose language / seleccione su idioma preferido **English**

Page 2

Q2 In what zip code do you live?

78702

Q3 In what zip code do you work or travel to often?

78702

Q4 How many days a week do you travel to this zip code? **5**

Q5 How often do you use the following transportation modes?

Personal Vehicle

Never

Capital Metro Services

A few times a week

CARTS Services

Never

Ridehailing Service (Taxi, Uber/Lyft)

A few times a month

Carpool/Vanpool

Never

Bicycle

Daily

Walking

Daily

Q6 What are some of the challenges, if any, that keep you from using transit more often? (Select all that apply.)

Lack of routes to and from relevant destinations,
Difficulty getting to and from stops/stations,
Length of transit trips ,
Lack of benches, sunshades, and other amenities

Q7 What services are needed today that aren't currently provided? (Select all that apply.)

More frequent service,
More direct routes with fewer transfers,
Additional amenities such as benches and sunshades at transit stops
,
Expanded service area,
Other (please explain):
it's America (and Texas at that), everything about our transit needs improvement lol.

Page 3

Q8 What do you see as the biggest transit needs in the near term (5-10 years)?

Rail along I-35

Q9 What do you see as the biggest transit needs in the long term (25 years)?

Statewide rail

Q10 What else do you think we should know or consider for the Regional Transit Study?

Think big

Page 4

Q11 How did you hear about this survey?

Social Media

Q12 Rate your experience with opportunities to be involved and share input on the Regional Transit Plan on a scale of 1 to 5, with 5 being the most satisfied.

(no label)

5. Very Satisfied

Q13 Do you have any additional comments or suggestions on the public outreach or opportunities to be involved?

Respondent skipped this question

Q14 Do you want to sign up for email updates from CAMPO about the Regional Transit Study?

Respondent skipped this question

Page 5: Additional Demographic Questions (Optional)

Q15 What is your age?

Respondent skipped this question

Q16 What is your gender?

Respondent skipped this question

Q17 What is your race? Please select all that apply.

Respondent skipped this question

Page 6

Q18 ¿En cuál código postal vive usted?

Respondent skipped this question

Q19 ¿En cuál código postal trabaja usted, o a cuál código postal viaja frecuentemente?

Respondent skipped this question

Q20 ¿Cuántos días a la semana viajas a este código postal?

Respondent skipped this question

Q21 ¿Con qué frecuencia utiliza los siguientes modos de transporte?

Respondent skipped this question

Q22 ¿Cuáles son algunos de los desafíos, si los hay, que le impiden usar el tránsito más frecuentemente? (Seleccione todas las que correspondan.)

Respondent skipped this question

Q23 ¿Cuáles servicios se necesitan hoy que no se proporcionan actualmente? (Seleccione todas las que correspondan)

Respondent skipped this question

Page 7

Q24 ¿Cuáles son las mayores necesidades de tránsito a corto plazo (5-10 años)?

Respondent skipped this question

Q25 ¿Cuáles son las mayores necesidades de tránsito a largo plazo (25 años)?

Respondent skipped this question

Q26 ¿Hay algo más que debemos saber o considerar para el Estudio de Tránsito Regional:

Respondent skipped this question

Page 8

Q27 ¿Cómo se enteró de esta encuesta?

Respondent skipped this question

Q28 Califique su experiencia con oportunidades para participar y comparta la opinión sobre el Plan de Tránsito Regional en una escala de 1 a 5, siendo 5 los más satisfechos.

Respondent skipped this question

Q29 ¿Tiene algún comentario o sugerencia adicional sobre el programa de divulgación o las oportunidades para participar?

Respondent skipped this question

Q30 ¿Desea registrarse para recibir actualizaciones por correo electrónico de CAMPO sobre el Estudio de Tránsito Regional?

Respondent skipped this question

Page 9: Preguntas adicionales (opcional)

Q31 ¿Cuántos años tiene?

Respondent skipped this question

Q32 ¿Cuál es su género?

Respondent skipped this question

Q33 ¿Cuál es su raza/etnicidad? Por favor, seleccione todos los que apliquen.

Respondent skipped this question

Page 10

Q34 Expanded service area to:

Bee cave area

Page 11

Q35 Ampliación del área de servicio para llegar a

Respondent skipped this question

#2

COMPLETE

Collector: Web Link 2 (Web Link)
Started: Wednesday, October 09, 2019 12:09:15 PM
Last Modified: Wednesday, October 09, 2019 12:20:11 PM
Time Spent: 00:10:56
IP Address: 216.188.226.48

Page 1: Regional Transit Study / El Estudio Regional de Tránsito

Q1 Choose language / seleccione su idioma preferido **English**

Page 2

Q2 In what zip code do you live?

78666

Q3 In what zip code do you work or travel to often?

AUSTIN

Q4 How many days a week do you travel to this zip code? **0**

Q5 How often do you use the following transportation modes?

Personal Vehicle
Daily
Capital Metro Services
Never
CARTS Services
Never
Ridehailing Service (Taxi, Uber/Lyft)
Never
Carpool/Vanpool
Never
Bicycle
Never
Walking
Daily

Regional Transit Study Survey

Q6 What are some of the challenges, if any, that keep you from using transit more often? (Select all that apply.)

Other (please explain):

None stop putting bus stops where not needed it brings criminals to safe blocks

Q7 What services are needed today that aren't currently provided? (Select all that apply.)

Other (please explain):

we do not need

Page 3

Q8 What do you see as the biggest transit needs in the near term (5-10 years)?

None this is all smoke and mirrors people use cars people who walk ARE STUPID they are sucking up car fumes

Q9 What do you see as the biggest transit needs in the long term (25 years)?

you people waste \$ for buses no one uses

Q10 What else do you think we should know or consider for the Regional Transit Study?

STOP spending money

STOP projects which ruin quality of LIFE

Im sick of road projects and runoff to river

Page 4

Q11 How did you hear about this survey?

Respondent skipped this question

Q12 Rate your experience with opportunities to be involved and share input on the Regional Transit Plan on a scale of 1 to 5, with 5 being the most satisfied.

(no label)

3. Neutral

Q13 Do you have any additional comments or suggestions on the public outreach or opportunities to be involved?

Sick of CAMPO politics

Q14 Do you want to sign up for email updates from CAMPO about the Regional Transit Study?

Respondent skipped this question

Page 5: Additional Demographic Questions (Optional)

Q15 What is your age?

55-64

Q16 What is your gender? **Prefer not to answer**

Q17 What is your race? Please select all that apply. **White**

Page 6

Q18 ¿En cuál código postal vive usted? **Respondent skipped this question**

Q19 ¿En cuál código postal trabaja usted, o a cuál código postal viaja frecuentemente? **Respondent skipped this question**

Q20 ¿Cuántos días a la semana viajas a este código postal? **Respondent skipped this question**

Q21 ¿Con qué frecuencia utiliza los siguientes modos de transporte? **Respondent skipped this question**

Q22 ¿Cuáles son algunos de los desafíos, si los hay, que le impiden usar el tránsito más frecuentemente? (Seleccione todas las que correspondan.) **Respondent skipped this question**

Q23 ¿Cuáles servicios se necesitan hoy que no se proporcionan actualmente? (Seleccione todas las que correspondan) **Respondent skipped this question**

Page 7

Q24 ¿Cuáles son las mayores necesidades de tránsito a corto plazo (5-10 años)? **Respondent skipped this question**

Q25 ¿Cuáles son las mayores necesidades de tránsito a largo plazo (25 años)? **Respondent skipped this question**

Q26 ¿Hay algo más que debemos saber o considerar para el Estudio de Tránsito Regional? **Respondent skipped this question**

Page 8

Q27 ¿Cómo se enteró de esta encuesta? **Respondent skipped this question**

Q28 Califique su experiencia con oportunidades para participar y comparta la opinión sobre el Plan de Tránsito Regional en una escala de 1 a 5, siendo 5 los más satisfechos.

Respondent skipped this question

Q29 ¿Tiene algún comentario o sugerencia adicional sobre el programa de divulgación o las oportunidades para participar?

Respondent skipped this question

Q30 ¿Desea registrarse para recibir actualizaciones por correo electrónico de CAMPO sobre el Estudio de Tránsito Regional?

Respondent skipped this question

Page 9: Preguntas adicionales (opcional)

Q31 ¿Cuántos años tiene?

Respondent skipped this question

Q32 ¿Cuál es su género?

Respondent skipped this question

Q33 ¿Cuál es su raza/etnicidad? Por favor, seleccione todos los que apliquen.

Respondent skipped this question

Page 10

Q34 Expanded service area to:

Respondent skipped this question

Page 11

Q35 Ampliación del área de servicio para llegar a

Respondent skipped this question

#3

COMPLETE

Collector: Web Link 2 (Web Link)
Started: Wednesday, October 09, 2019 12:28:33 PM
Last Modified: Wednesday, October 09, 2019 12:37:18 PM
Time Spent: 00:08:45
IP Address: 216.188.226.48

Page 1: Regional Transit Study / El Estudio Regional de Tránsito

Q1 Choose language / seleccione su idioma preferido **English**

Page 2

Q2 In what zip code do you live?

78666

Q3 In what zip code do you work or travel to often?

78666

Q4 How many days a week do you travel to this zip code? **Respondent skipped this question**

Q5 How often do you use the following transportation modes?

- Personal Vehicle
 - Never**
 - Capital Metro Services
 - A few times a month**
 - CARTS Services
 - A few times a week**
 - Ridehailing Service (Taxi, Uber/Lyft)
 - A few times a month**
 - Carpool/Vanpool
 - Never**
 - Bicycle
 - A few times a year**
 - Walking
 - A few times a week**
-

Q6 What are some of the challenges, if any, that keep you from using transit more often? (Select all that apply.)

Lack of routes to and from relevant destinations,
Infrequent or irregular service,
Difficulty getting to and from stops/stations,
Lack of benches, sunshades, and other amenities,
Other (please explain):
No physical info on routes and times of stops

Q7 What services are needed today that aren't currently provided? (Select all that apply.)

More frequent service,
Other options to get to transit stops and centers (shuttles, shared bicycles/scooters, etc.)
,
More direct routes with fewer transfers,
Additional amenities such as benches and sunshades at transit stops

Page 3

Q8 What do you see as the biggest transit needs in the near term (5-10 years)?

more stops
more info on routes at stops
more busses
times need to be extended

Q9 What do you see as the biggest transit needs in the long term (25 years)?

Need to expand into weekends and run later into the night

Q10 What else do you think we should know or consider for the Regional Transit Study?

more drivers familiarized with there route
consider how many people ride the Bus for work more busses running till night time will help people who use the bus sometime you cant get off before 8pm.

Page 4

Q11 How did you hear about this survey?

Public Meeting,
Friends or Family

Q12 Rate your experience with opportunities to be involved and share input on the Regional Transit Plan on a scale of 1 to 5, with 5 being the most satisfied.

(no label)

4. Somewhat Satisfied

Q13 Do you have any additional comments or suggestions on the public outreach or opportunities to be involved?

Acual talk to people on busses your drivers talk to passenger of the bus more than anyone get them to spread the word on transit improvement

Q14 Do you want to sign up for email updates from CAMPO about the Regional Transit Study?

Name:

Julia Garcia

Email:

[REDACTED]

Page 5: Additional Demographic Questions (Optional)

Q15 What is your age?

18-24

Q16 What is your gender?

Female

Q17 What is your race? Please select all that apply.

Hispanic/Latinx

Page 6

Q18 ¿En cuál código postal vive usted?

Respondent skipped this question

Q19 ¿En cuál código postal trabaja usted, o a cuál código postal viaja frecuentemente?

Respondent skipped this question

Q20 ¿Cuántos días a la semana viajas a este código postal?

Respondent skipped this question

Q21 ¿Con qué frecuencia utiliza los siguientes modos de transporte?

Respondent skipped this question

Q22 ¿Cuáles son algunos de los desafíos, si los hay, que le impiden usar el tránsito más frecuentemente? (Seleccione todas las que correspondan.)

Respondent skipped this question

Q23 ¿Cuáles servicios se necesitan hoy que no se proporcionan actualmente? (Seleccione todas las que correspondan)

Respondent skipped this question

Page 7

Q24 ¿Cuáles son las mayores necesidades de tránsito a corto plazo (5-10 años)?

Respondent skipped this question

Q25 ¿Cuáles son las mayores necesidades de tránsito a largo plazo (25 años)?

Respondent skipped this question

Q26 ¿Hay algo más que debemos saber o considerar para el Estudio de Tránsito Regional:

Respondent skipped this question

Page 8

Q27 ¿Cómo se enteró de esta encuesta?

Respondent skipped this question

Q28 Califique su experiencia con oportunidades para participar y comparta la opinión sobre el Plan de Tránsito Regional en una escala de 1 a 5, siendo 5 los más satisfechos.

Respondent skipped this question

Q29 ¿Tiene algún comentario o sugerencia adicional sobre el programa de divulgación o las oportunidades para participar?

Respondent skipped this question

Q30 ¿Desea registrarse para recibir actualizaciones por correo electrónico de CAMPO sobre el Estudio de Tránsito Regional?

Respondent skipped this question

Page 9: Preguntas adicionales (opcional)

Q31 ¿Cuántos años tiene?

Respondent skipped this question

Q32 ¿Cuál es su género?

Respondent skipped this question

Q33 ¿Cuál es su raza/etnicidad? Por favor, seleccione todos los que apliquen.

Respondent skipped this question

Page 10

Q34 Expanded service area to:

Respondent skipped this question

Page 11

Q35 Ampliación del área de servicio para llegar a

Respondent skipped this question

#4

COMPLETE

Collector: Web Link 2 (Web Link)
Started: Wednesday, October 09, 2019 12:37:25 PM
Last Modified: Wednesday, October 09, 2019 12:40:03 PM
Time Spent: 00:02:37
IP Address: 216.188.226.48

Page 1: Regional Transit Study / El Estudio Regional de Tránsito

Q1 Choose language / seleccione su idioma preferido **English**

Page 2

Q2 In what zip code do you live?

78150

Q3 In what zip code do you work or travel to often?

78666

Q4 How many days a week do you travel to this zip code? **5**

Q5 How often do you use the following transportation modes?

Personal Vehicle

Daily

Capital Metro Services

Never

CARTS Services

Never

Ridehailing Service (Taxi, Uber/Lyft)

A few times a year

Carpool/Vanpool

Never

Bicycle

A few times a year

Walking

A few times a month

Regional Transit Study Survey

Q6 What are some of the challenges, if any, that keep you from using transit more often? (Select all that apply.)

**No service in my area,
Lack of routes to and from relevant destinations**

Q7 What services are needed today that aren't currently provided? (Select all that apply.)

Respondent skipped this question

Page 3

Q8 What do you see as the biggest transit needs in the near term (5-10 years)?

inter urban connectivity - high speed

Q9 What do you see as the biggest transit needs in the long term (25 years)?

Transitioning to autonomous vehicles

Q10 What else do you think we should know or consider for the Regional Transit Study?

Respondent skipped this question

Page 4

Q11 How did you hear about this survey?

Public Meeting

Q12 Rate your experience with opportunities to be involved and share input on the Regional Transit Plan on a scale of 1 to 5, with 5 being the most satisfied.

(no label)

3. Neutral

Q13 Do you have any additional comments or suggestions on the public outreach or opportunities to be involved?

Respondent skipped this question

Q14 Do you want to sign up for email updates from CAMPO about the Regional Transit Study?

Respondent skipped this question

Page 5: Additional Demographic Questions (Optional)

Q15 What is your age?

55-64

Q16 What is your gender?

Male

Q17 What is your race? Please select all that apply. **White**

Page 6

Q18 ¿En cuál código postal vive usted? **Respondent skipped this question**

Q19 ¿En cuál código postal trabaja usted, o a cuál código postal viaja frecuentemente? **Respondent skipped this question**

Q20 ¿Cuántos días a la semana viajas a este código postal? **Respondent skipped this question**

Q21 ¿Con qué frecuencia utiliza los siguientes modos de transporte? **Respondent skipped this question**

Q22 ¿Cuáles son algunos de los desafíos, si los hay, que le impiden usar el tránsito más frecuentemente? (Seleccione todas las que correspondan.) **Respondent skipped this question**

Q23 ¿Cuáles servicios se necesitan hoy que no se proporcionan actualmente? (Seleccione todas las que correspondan) **Respondent skipped this question**

Page 7

Q24 ¿Cuáles son las mayores necesidades de tránsito a corto plazo (5-10 años)? **Respondent skipped this question**

Q25 ¿Cuáles son las mayores necesidades de tránsito a largo plazo (25 años)? **Respondent skipped this question**

Q26 ¿Hay algo más que debemos saber o considerar para el Estudio de Tránsito Regional: **Respondent skipped this question**

Page 8

Q27 ¿Cómo se enteró de esta encuesta? **Respondent skipped this question**

Q28 Califique su experiencia con oportunidades para participar y comparta la opinión sobre el Plan de Tránsito Regional en una escala de 1 a 5, siendo 5 los más satisfechos. **Respondent skipped this question**

Q29 ¿Tiene algún comentario o sugerencia adicional sobre el programa de divulgación o las oportunidades para participar?

Respondent skipped this question

Q30 ¿Desea registrarse para recibir actualizaciones por correo electrónico de CAMPO sobre el Estudio de Tránsito Regional?

Respondent skipped this question

Page 9: Preguntas adicionales (opcional)

Q31 ¿Cuántos años tiene?

Respondent skipped this question

Q32 ¿Cuál es su género?

Respondent skipped this question

Q33 ¿Cuál es su raza/etnicidad? Por favor, seleccione todos los que apliquen.

Respondent skipped this question

Page 10

Q34 Expanded service area to:

Respondent skipped this question

Page 11

Q35 Ampliación del área de servicio para llegar a

Respondent skipped this question

#5

COMPLETE

Collector: Web Link 2 (Web Link)
Started: Wednesday, October 09, 2019 12:40:10 PM
Last Modified: Wednesday, October 09, 2019 12:47:28 PM
Time Spent: 00:07:18
IP Address: 216.188.226.48

Page 1: Regional Transit Study / El Estudio Regional de Tránsito

Q1 Choose language / seleccione su idioma preferido **English**

Page 2

Q2 In what zip code do you live?

78132

Q3 In what zip code do you work or travel to often?

78666

Q4 How many days a week do you travel to this zip code? **5**

Q5 How often do you use the following transportation modes?

Personal Vehicle

Daily

Q6 What are some of the challenges, if any, that keep you from using transit more often? (Select all that apply.)

No service in my area,

Other (please explain):

Have less than five miles at odd times

Q7 What services are needed today that aren't currently provided? (Select all that apply.)

More direct routes with fewer transfers,

Expanded service area

Page 3

Q8 What do you see as the biggest transit needs in the near term (5-10 years)?

Medical, Park & Rides, Major hubs w/ freeway access

Q9 What do you see as the biggest transit needs in the long term (25 years)?

HOV lane between Austin and San Antonio

Q10 What else do you think we should know or consider for the Regional Transit Study?

More routes in rural to bring in to central hubs

Page 4

Q11 How did you hear about this survey?

Public Meeting

Q12 Rate your experience with opportunities to be involved and share input on the Regional Transit Plan on a scale of 1 to 5, with 5 being the most satisfied.

(no label)

4. Somewhat Satisfied

Q13 Do you have any additional comments or suggestions on the public outreach or opportunities to be involved?

Be more receptive to the medical needs in The rural areas(smaller vehicle) working on personal needs. Maybe have to work and bill to government assistance programs for cost coverage. Drivers assigned to certain area for coverage.

Q14 Do you want to sign up for email updates from CAMPO about the Regional Transit Study?

Respondent skipped this question

Page 5: Additional Demographic Questions (Optional)

Q15 What is your age?

Respondent skipped this question

Q16 What is your gender?

Respondent skipped this question

Q17 What is your race? Please select all that apply.

Respondent skipped this question

Page 6

Q18 ¿En cuál código postal vive usted?

Respondent skipped this question

Q19 ¿En cuál código postal trabaja usted, o a cuál código postal viaja frecuentemente? **Respondent skipped this question**

Q20 ¿Cuántos días a la semana viajas a este código postal? **Respondent skipped this question**

Q21 ¿Con qué frecuencia utiliza los siguientes modos de transporte? **Respondent skipped this question**

Q22 ¿Cuáles son algunos de los desafíos, si los hay, que le impiden usar el tránsito más frecuentemente? (Seleccione todas las que correspondan.) **Respondent skipped this question**

Q23 ¿Cuáles servicios se necesitan hoy que no se proporcionan actualmente? (Seleccione todas las que correspondan) **Respondent skipped this question**

Page 7

Q24 ¿Cuáles son las mayores necesidades de tránsito a corto plazo (5-10 años)? **Respondent skipped this question**

Q25 ¿Cuáles son las mayores necesidades de tránsito a largo plazo (25 años)? **Respondent skipped this question**

Q26 ¿Hay algo más que debemos saber o considerar para el Estudio de Tránsito Regional: **Respondent skipped this question**

Page 8

Q27 ¿Cómo se enteró de esta encuesta? **Respondent skipped this question**

Q28 Califique su experiencia con oportunidades para participar y comparta la opinión sobre el Plan de Tránsito Regional en una escala de 1 a 5, siendo 5 los más satisfechos. **Respondent skipped this question**

Q29 ¿Tiene algún comentario o sugerencia adicional sobre el programa de divulgación o las oportunidades para participar? **Respondent skipped this question**

Q30 ¿Desea registrarse para recibir actualizaciones por correo electrónico de CAMPO sobre el Estudio de Tránsito Regional?

Respondent skipped this question

Page 9: Preguntas adicionales (opcional)

Q31 ¿Cuántos años tiene?

Respondent skipped this question

Q32 ¿Cuál es su género?

Respondent skipped this question

Q33 ¿Cuál es su raza/etnicidad? Por favor, seleccione todos los que apliquen.

Respondent skipped this question

Page 10

Q34 Expanded service area to:

rural

Page 11

Q35 Ampliación del área de servicio para llegar a

Respondent skipped this question

#6

COMPLETE

Collector: Web Link 2 (Web Link)
Started: Wednesday, October 09, 2019 12:50:30 PM
Last Modified: Wednesday, October 09, 2019 12:53:54 PM
Time Spent: 00:03:24
IP Address: 216.188.226.48

Page 1: Regional Transit Study / El Estudio Regional de Tránsito

Q1 Choose language / seleccione su idioma preferido **English**

Page 2

Q2 In what zip code do you live?

78745

Q3 In what zip code do you work or travel to often?

78666

Q4 How many days a week do you travel to this zip code? **5**

Q5 How often do you use the following transportation modes?

- Personal Vehicle
 - Daily**
 - Capital Metro Services
 - A few times a year**
 - CARTS Services
 - A few times a year**
 - Ridehailing Service (Taxi, Uber/Lyft)
 - Never**
 - Carpool/Vanpool
 - Never**
 - Bicycle
 - A few times a year**
 - Walking
 - Daily**
-

Q6 What are some of the challenges, if any, that keep you from using transit more often? (Select all that apply.) **Difficulty getting to and from stops/stations**

Q7 What services are needed today that aren't currently provided? (Select all that apply.) **Expanded service area**

Page 3

Q8 What do you see as the biggest transit needs in the near term (5-10 years)?

Commuter Rail from San Antonio to Dallas
Improved frequency bus service -San Marcos

Q9 What do you see as the biggest transit needs in the long term (25 years)?

Commuter Rail from San Antonio to Dallas

Q10 What else do you think we should know or consider for the Regional Transit Study? **Respondent skipped this question**

Page 4

Q11 How did you hear about this survey? **Other (please specify):**
cosm staff

Q12 Rate your experience with opportunities to be involved and share input on the Regional Transit Plan on a scale of 1 to 5, with 5 being the most satisfied.

(no label) **1. Very Unsatisfied**

Q13 Do you have any additional comments or suggestions on the public outreach or opportunities to be involved? **Respondent skipped this question**

Q14 Do you want to sign up for email updates from CAMPO about the Regional Transit Study? **Respondent skipped this question**

Page 5: Additional Demographic Questions (Optional)

Q15 What is your age? **35-44**

Q16 What is your gender? **Male**

Q17 What is your race? Please select all that apply. **White**

Page 6

Q18 ¿En cuál código postal vive usted? Respondent skipped this question

Q19 ¿En cuál código postal trabaja usted, o a cuál código postal viaja frecuentemente? Respondent skipped this question

Q20 ¿Cuántos días a la semana viajas a este código postal? Respondent skipped this question

Q21 ¿Con qué frecuencia utiliza los siguientes modos de transporte? Respondent skipped this question

Q22 ¿Cuáles son algunos de los desafíos, si los hay, que le impiden usar el tránsito más frecuentemente? (Seleccione todas las que correspondan.) Respondent skipped this question

Q23 ¿Cuáles servicios se necesitan hoy que no se proporcionan actualmente? (Seleccione todas las que correspondan) Respondent skipped this question

Page 7

Q24 ¿Cuáles son las mayores necesidades de tránsito a corto plazo (5-10 años)? Respondent skipped this question

Q25 ¿Cuáles son las mayores necesidades de tránsito a largo plazo (25 años)? Respondent skipped this question

Q26 ¿Hay algo más que debemos saber o considerar para el Estudio de Tránsito Regional? Respondent skipped this question

Page 8

Q27 ¿Cómo se enteró de esta encuesta? Respondent skipped this question

Q28 Califique su experiencia con oportunidades para participar y comparta la opinión sobre el Plan de Tránsito Regional en una escala de 1 a 5, siendo 5 los más satisfechos. Respondent skipped this question

Q29 ¿Tiene algún comentario o sugerencia adicional sobre el programa de divulgación o las oportunidades para participar?

Respondent skipped this question

Q30 ¿Desea registrarse para recibir actualizaciones por correo electrónico de CAMPO sobre el Estudio de Tránsito Regional?

Respondent skipped this question

Page 9: Preguntas adicionales (opcional)

Q31 ¿Cuántos años tiene?

Respondent skipped this question

Q32 ¿Cuál es su género?

Respondent skipped this question

Q33 ¿Cuál es su raza/etnicidad? Por favor, seleccione todos los que apliquen.

Respondent skipped this question

Page 10

Q34 Expanded service area to:

San Antonio to San Marcos

Page 11

Q35 Ampliación del área de servicio para llegar a

Respondent skipped this question

#7

COMPLETE

Collector: Web Link 2 (Web Link)
Started: Wednesday, October 09, 2019 12:53:58 PM
Last Modified: Wednesday, October 09, 2019 1:01:07 PM
Time Spent: 00:07:09
IP Address: 216.188.226.48

Page 1: Regional Transit Study / El Estudio Regional de Tránsito

Q1 Choose language / seleccione su idioma preferido **English**

Page 2

Q2 In what zip code do you live?

78666

Q3 In what zip code do you work or travel to often?

78666

Q4 How many days a week do you travel to this zip code? **7**

Q5 How often do you use the following transportation modes?

Personal Vehicle
A few times a week
Capital Metro Services
Never
CARTS Services
Never
Ridehailing Service (Taxi, Uber/Lyft)
Never
Carpool/Vanpool
A few times a month
Bicycle
A few times a month
Walking
A few times a week

Q6 What are some of the challenges, if any, that keep you from using transit more often? (Select all that apply.)

Lack of routes to and from relevant destinations,
Infrequent or irregular service,
Difficulty getting to and from stops/stations,
Lack of benches, sunshades, and other amenities

Q7 What services are needed today that aren't currently provided? (Select all that apply.)

More frequent service,
Other options to get to transit stops and centers (shuttles, shared bicycles/scooters, etc.)
,
Additional amenities such as benches and sunshades at transit stops
,
Expanded service area

Page 3

Q8 What do you see as the biggest transit needs in the near term (5-10 years)?

Public Education! w/ less carts, we'll have more space on the roads. We'll have less congestion, more room for bikes, and more equity.

Q9 What do you see as the biggest transit needs in the long term (25 years)?

To enable bus perks that make ppl want to take the bus more and cars less.[But only lanes, free riders, and tax breaks]
We also need cities built for public transit and bikes/wheels/pedestrians and NOT ONLY FOR CARS

Q10 What else do you think we should know or consider for the Regional Transit Study?

Respondent skipped this question

Page 4

Q11 How did you hear about this survey?

Public Meeting

Q12 Rate your experience with opportunities to be involved and share input on the Regional Transit Plan on a scale of 1 to 5, with 5 being the most satisfied.

(no label)

4. Somewhat Satisfied

Q13 Do you have any additional comments or suggestions on the public outreach or opportunities to be involved?

Respondent skipped this question

Q14 Do you want to sign up for email updates from CAMPO about the Regional Transit Study?

Name: **Jeaux**

Email: 

Page 5: Additional Demographic Questions (Optional)

Q15 What is your age? **18-24**

Q16 What is your gender? **Female**

Q17 What is your race? Please select all that apply. **Other**

Page 6

Q18 ¿En cuál código postal vive usted? **Respondent skipped this question**

Q19 ¿En cuál código postal trabaja usted, o a cuál código postal viaja frecuentemente? **Respondent skipped this question**

Q20 ¿Cuántos días a la semana viajas a este código postal? **Respondent skipped this question**

Q21 ¿Con qué frecuencia utiliza los siguientes modos de transporte? **Respondent skipped this question**

Q22 ¿Cuáles son algunos de los desafíos, si los hay, que le impiden usar el tránsito más frecuentemente? (Seleccione todas las que correspondan.) **Respondent skipped this question**

Q23 ¿Cuáles servicios se necesitan hoy que no se proporcionan actualmente? (Seleccione todas las que correspondan) **Respondent skipped this question**

Page 7

Q24 ¿Cuáles son las mayores necesidades de tránsito a corto plazo (5-10 años)? **Respondent skipped this question**

Q25 ¿Cuáles son las mayores necesidades de tránsito a largo plazo (25 años)? **Respondent skipped this question**

Q26 ¿Hay algo más que debemos saber o considerar para el Estudio de Tránsito Regional:

Respondent skipped this question

Page 8

Q27 ¿Cómo se enteró de esta encuesta?

Respondent skipped this question

Q28 Califique su experiencia con oportunidades para participar y comparta la opinión sobre el Plan de Tránsito Regional en una escala de 1 a 5, siendo 5 los más satisfechos.

Respondent skipped this question

Q29 ¿Tiene algún comentario o sugerencia adicional sobre el programa de divulgación o las oportunidades para participar?

Respondent skipped this question

Q30 ¿Desea registrarse para recibir actualizaciones por correo electrónico de CAMPO sobre el Estudio de Tránsito Regional?

Respondent skipped this question

Page 9: Preguntas adicionales (opcional)

Q31 ¿Cuántos años tiene?

Respondent skipped this question

Q32 ¿Cuál es su género?

Respondent skipped this question

Q33 ¿Cuál es su raza/etnicidad? Por favor, seleccione todos los que apliquen.

Respondent skipped this question

Page 10

Q34 Expanded service area to:

Major grocery stores and local business hubs(the square)

Page 11

Q35 Ampliación del área de servicio para llegar a

Respondent skipped this question

#8

COMPLETE

Collector: Web Link 1 (Web Link)
Started: Wednesday, October 09, 2019 4:42:44 PM
Last Modified: Wednesday, October 09, 2019 4:49:02 PM
Time Spent: 00:06:17
IP Address: 172.58.109.35

Page 1: Regional Transit Study / El Estudio Regional de Tránsito

Q1 Choose language / seleccione su idioma preferido **English**

Page 2

Q2 In what zip code do you live?

78666

Q3 In what zip code do you work or travel to often?

78615

Q4 How many days a week do you travel to this zip code? **1**

Q5 How often do you use the following transportation modes?

Personal Vehicle
A few times a week
Capital Metro Services
Never
CARTS Services
Never
Ridehailing Service (Taxi, Uber/Lyft)
Never
Carpool/Vanpool
Never
Bicycle
Daily
Walking
Daily

Q6 What are some of the challenges, if any, that keep you from using transit more often? (Select all that apply.)

**Lack of routes to and from relevant destinations,
Infrequent or irregular service,
Lack of benches, sunshades, and other amenities**

Q7 What services are needed today that aren't currently provided? (Select all that apply.)

Expanded service area,
Other (please explain):
intercity service

Page 3

Q8 What do you see as the biggest transit needs in the near term (5-10 years)?

An increase in service parrel shift to electric vehicles. Congestion pricing for personal automobiles.

Q9 What do you see as the biggest transit needs in the long term (25 years)?

Disincentives for personal automobile use.

Q10 What else do you think we should know or consider for the Regional Transit Study?

Lower speed limits and an increase in bike infrastructure in parallel with Transit.

Page 4

Q11 How did you hear about this survey?

Public Meeting

Q12 Rate your experience with opportunities to be involved and share input on the Regional Transit Plan on a scale of 1 to 5, with 5 being the most satisfied.

(no label)

4. Somewhat Satisfied

Q13 Do you have any additional comments or suggestions on the public outreach or opportunities to be involved?

Respondent skipped this question

Q14 Do you want to sign up for email updates from CAMPO about the Regional Transit Study?

Respondent skipped this question

Page 5: Additional Demographic Questions (Optional)

Q15 What is your age?

25-34

Q16 What is your gender? **Male**

Q17 What is your race? Please select all that apply. **White**

Page 6

Q18 ¿En cuál código postal vive usted? **Respondent skipped this question**

Q19 ¿En cuál código postal trabaja usted, o a cuál código postal viaja frecuentemente? **Respondent skipped this question**

Q20 ¿Cuántos días a la semana viajas a este código postal? **Respondent skipped this question**

Q21 ¿Con qué frecuencia utiliza los siguientes modos de transporte? **Respondent skipped this question**

Q22 ¿Cuáles son algunos de los desafíos, si los hay, que le impiden usar el tránsito más frecuentemente? (Seleccione todas las que correspondan.) **Respondent skipped this question**

Q23 ¿Cuáles servicios se necesitan hoy que no se proporcionan actualmente? (Seleccione todas las que correspondan) **Respondent skipped this question**

Page 7

Q24 ¿Cuáles son las mayores necesidades de tránsito a corto plazo (5-10 años)? **Respondent skipped this question**

Q25 ¿Cuáles son las mayores necesidades de tránsito a largo plazo (25 años)? **Respondent skipped this question**

Q26 ¿Hay algo más que debemos saber o considerar para el Estudio de Tránsito Regional? **Respondent skipped this question**

Page 8

Q27 ¿Cómo se enteró de esta encuesta? **Respondent skipped this question**

Q28 Califique su experiencia con oportunidades para participar y comparta la opinión sobre el Plan de Tránsito Regional en una escala de 1 a 5, siendo 5 los más satisfechos.

Respondent skipped this question

Q29 ¿Tiene algún comentario o sugerencia adicional sobre el programa de divulgación o las oportunidades para participar?

Respondent skipped this question

Q30 ¿Desea registrarse para recibir actualizaciones por correo electrónico de CAMPO sobre el Estudio de Tránsito Regional?

Respondent skipped this question

Page 9: Preguntas adicionales (opcional)

Q31 ¿Cuántos años tiene?

Respondent skipped this question

Q32 ¿Cuál es su género?

Respondent skipped this question

Q33 ¿Cuál es su raza/etnicidad? Por favor, seleccione todos los que apliquen.

Respondent skipped this question

Page 10

Q34 Expanded service area to:

Elgin, Coupland, Taylor, Wimberly

Page 11

Q35 Ampliación del área de servicio para llegar a

Respondent skipped this question

#9

COMPLETE

Collector: Web Link 1 (Web Link)
Started: Thursday, October 10, 2019 11:53:42 AM
Last Modified: Thursday, October 10, 2019 11:59:43 AM
Time Spent: 00:06:00
IP Address: 74.192.140.175

Page 1: Regional Transit Study / El Estudio Regional de Tránsito

Q1 Choose language / seleccione su idioma preferido **English**

Page 2

Q2 In what zip code do you live?

78628

Q3 In what zip code do you work or travel to often?

78758

Q4 How many days a week do you travel to this zip code? **2**

Q5 How often do you use the following transportation modes?

- Personal Vehicle
 - Daily**
 - Capital Metro Services
 - Never**
 - CARTS Services
 - Never**
 - Ridehailing Service (Taxi, Uber/Lyft)
 - A few times a year**
 - Carpool/Vanpool
 - Never**
 - Bicycle
 - A few times a week**
 - Walking
 - A few times a week**
-

Q6 What are some of the challenges, if any, that keep you from using transit more often? (Select all that apply.)

**Lack of routes to and from relevant destinations,
Infrequent or irregular service**

Q7 What services are needed today that aren't currently provided? (Select all that apply.)

**More frequent service,
Expanded service area**

Page 3

Q8 What do you see as the biggest transit needs in the near term (5-10 years)?

Eastern Williamson County

Q9 What do you see as the biggest transit needs in the long term (25 years)?

Eastern Williamson County

Q10 What else do you think we should know or consider for the Regional Transit Study?

Williamson County Corridor E

Page 4

Q11 How did you hear about this survey?

Other (please specify):
Williamson County Sun

Q12 Rate your experience with opportunities to be involved and share input on the Regional Transit Plan on a scale of 1 to 5, with 5 being the most satisfied.

(no label)

5. Very Satisfied

Q13 Do you have any additional comments or suggestions on the public outreach or opportunities to be involved?

Respondent skipped this question

Q14 Do you want to sign up for email updates from CAMPO about the Regional Transit Study?

Respondent skipped this question

Page 5: Additional Demographic Questions (Optional)

Q15 What is your age?

55-64

Q16 What is your gender? **Male**

Q17 What is your race? Please select all that apply. **White**

Page 6

Q18 ¿En cuál código postal vive usted? **Respondent skipped this question**

Q19 ¿En cuál código postal trabaja usted, o a cuál código postal viaja frecuentemente? **Respondent skipped this question**

Q20 ¿Cuántos días a la semana viajas a este código postal? **Respondent skipped this question**

Q21 ¿Con qué frecuencia utiliza los siguientes modos de transporte? **Respondent skipped this question**

Q22 ¿Cuáles son algunos de los desafíos, si los hay, que le impiden usar el tránsito más frecuentemente? (Seleccione todas las que correspondan.) **Respondent skipped this question**

Q23 ¿Cuáles servicios se necesitan hoy que no se proporcionan actualmente? (Seleccione todas las que correspondan) **Respondent skipped this question**

Page 7

Q24 ¿Cuáles son las mayores necesidades de tránsito a corto plazo (5-10 años)? **Respondent skipped this question**

Q25 ¿Cuáles son las mayores necesidades de tránsito a largo plazo (25 años)? **Respondent skipped this question**

Q26 ¿Hay algo más que debemos saber o considerar para el Estudio de Tránsito Regional? **Respondent skipped this question**

Page 8

Q27 ¿Cómo se enteró de esta encuesta? **Respondent skipped this question**

Q28 Califique su experiencia con oportunidades para participar y comparta la opinión sobre el Plan de Tránsito Regional en una escala de 1 a 5, siendo 5 los más satisfechos.

Respondent skipped this question

Q29 ¿Tiene algún comentario o sugerencia adicional sobre el programa de divulgación o las oportunidades para participar?

Respondent skipped this question

Q30 ¿Desea registrarse para recibir actualizaciones por correo electrónico de CAMPO sobre el Estudio de Tránsito Regional?

Respondent skipped this question

Page 9: Preguntas adicionales (opcional)

Q31 ¿Cuántos años tiene?

Respondent skipped this question

Q32 ¿Cuál es su género?

Respondent skipped this question

Q33 ¿Cuál es su raza/etnicidad? Por favor, seleccione todos los que apliquen.

Respondent skipped this question

Page 10

Q34 Expanded service area to:

Georgetown West of I35

Page 11

Q35 Ampliación del área de servicio para llegar a

Respondent skipped this question

#10

COMPLETE

Collector: Web Link 1 (Web Link)
Started: Thursday, October 10, 2019 1:57:48 PM
Last Modified: Thursday, October 10, 2019 2:07:56 PM
Time Spent: 00:10:08
IP Address: 71.78.41.58

Page 1: Regional Transit Study / El Estudio Regional de Tránsito

Q1 Choose language / seleccione su idioma preferido **English**

Page 2

Q2 In what zip code do you live?

78735

Q3 In what zip code do you work or travel to often?

78612

Q4 How many days a week do you travel to this zip code? **2**

Q5 How often do you use the following transportation modes?

- Personal Vehicle
 - Daily**
 - Capital Metro Services
 - A few times a year**
 - CARTS Services
 - A few times a year**
 - Ridehailing Service (Taxi, Uber/Lyft)
 - A few times a year**
 - Carpool/Vanpool
 - A few times a week**
 - Bicycle
 - Never**
 - Walking
 - A few times a year**
-

Q6 What are some of the challenges, if any, that keep you from using transit more often? (Select all that apply.)

No service in my area,
Lack of routes to and from relevant destinations,
Infrequent or irregular service

Q7 What services are needed today that aren't currently provided? (Select all that apply.)

More frequent service,
Other options to get to transit stops and centers (shuttles, shared bicycles/scooters, etc.)
,
Additional stops on existing routes

Page 3

Q8 What do you see as the biggest transit needs in the near term (5-10 years)?

The ability to add adequate service for our fast growing region.

Q9 What do you see as the biggest transit needs in the long term (25 years)?

The ability to add adequate service for our fast growing region.

Q10 What else do you think we should know or consider for the Regional Transit Study?

There is a lack of park-n-ride lots throughout the region with ransit service.

Page 4

Q11 How did you hear about this survey?

Friends or Family

Q12 Rate your experience with opportunities to be involved and share input on the Regional Transit Plan on a scale of 1 to 5, with 5 being the most satisfied.

(no label)

3. Neutral

Q13 Do you have any additional comments or suggestions on the public outreach or opportunities to be involved?

Respondent skipped this question

Q14 Do you want to sign up for email updates from CAMPO about the Regional Transit Study?

Respondent skipped this question

Page 5: Additional Demographic Questions (Optional)

Q15 What is your age? **55-64**

Q16 What is your gender? **Male**

Q17 What is your race? Please select all that apply. **Hispanic/Latinx**

Page 6

Q18 ¿En cuál código postal vive usted? **Respondent skipped this question**

Q19 ¿En cuál código postal trabaja usted, o a cuál código postal viaja frecuentemente? **Respondent skipped this question**

Q20 ¿Cuántos días a la semana viajas a este código postal? **Respondent skipped this question**

Q21 ¿Con qué frecuencia utiliza los siguientes modos de transporte? **Respondent skipped this question**

Q22 ¿Cuáles son algunos de los desafíos, si los hay, que le impiden usar el tránsito más frecuentemente? (Seleccione todas las que correspondan.) **Respondent skipped this question**

Q23 ¿Cuáles servicios se necesitan hoy que no se proporcionan actualmente? (Seleccione todas las que correspondan) **Respondent skipped this question**

Page 7

Q24 ¿Cuáles son las mayores necesidades de tránsito a corto plazo (5-10 años)? **Respondent skipped this question**

Q25 ¿Cuáles son las mayores necesidades de tránsito a largo plazo (25 años)? **Respondent skipped this question**

Q26 ¿Hay algo más que debemos saber o considerar para el Estudio de Tránsito Regional? **Respondent skipped this question**

Page 8

Q27 ¿Cómo se enteró de esta encuesta?

Respondent skipped this question

Q28 Califique su experiencia con oportunidades para participar y comparta la opinión sobre el Plan de Tránsito Regional en una escala de 1 a 5, siendo 5 los más satisfechos.

Respondent skipped this question

Q29 ¿Tiene algún comentario o sugerencia adicional sobre el programa de divulgación o las oportunidades para participar?

Respondent skipped this question

Q30 ¿Desea registrarse para recibir actualizaciones por correo electrónico de CAMPO sobre el Estudio de Tránsito Regional?

Respondent skipped this question

Page 9: Preguntas adicionales (opcional)

Q31 ¿Cuántos años tiene?

Respondent skipped this question

Q32 ¿Cuál es su género?

Respondent skipped this question

Q33 ¿Cuál es su raza/etnicidad? Por favor, seleccione todos los que apliquen.

Respondent skipped this question

Page 10

Q34 Expanded service area to:

Respondent skipped this question

Page 11

Q35 Ampliación del área de servicio para llegar a

Respondent skipped this question

#11

COMPLETE

Collector: Web Link 1 (Web Link)
Started: Friday, October 11, 2019 12:13:09 PM
Last Modified: Friday, October 11, 2019 12:17:33 PM
Time Spent: 00:04:24
IP Address: 136.49.251.152

Page 1: Regional Transit Study / El Estudio Regional de Tránsito

Q1 Choose language / seleccione su idioma preferido **English**

Page 2

Q2 In what zip code do you live?

78757

Q3 In what zip code do you work or travel to often?

78705

Q4 How many days a week do you travel to this zip code? **4**

Q5 How often do you use the following transportation modes?

- Personal Vehicle
- Daily**
- Capital Metro Services
- A few times a month**
- CARTS Services
- Never**
- Ridehailing Service (Taxi, Uber/Lyft)
- A few times a month**
- Carpool/Vanpool
- A few times a month**
- Bicycle
- Never**

Q6 What are some of the challenges, if any, that keep you from using transit more often? (Select all that apply.)

- Infrequent or irregular service,**
- Length of transit trips ,**
- Lack of benches, sunshades, and other amenities**

Q7 What services are needed today that aren't currently provided? (Select all that apply.)

**More frequent service,
More direct routes with fewer transfers,
Additional stops on existing routes,
Additional amenities such as benches and sunshades at transit stops**

Page 3

Q8 What do you see as the biggest transit needs in the near term (5-10 years)?

education on current routes and options for rural transit, followed by an increase in service

Q9 What do you see as the biggest transit needs in the long term (25 years)?

Solutions for aging population, sprawl of population as the region becomes less and less affordable

Q10 What else do you think we should know or consider for the Regional Transit Study?

Respondent skipped this question

Page 4

Q11 How did you hear about this survey?

Respondent skipped this question

Q12 Rate your experience with opportunities to be involved and share input on the Regional Transit Plan on a scale of 1 to 5, with 5 being the most satisfied.

Respondent skipped this question

Q13 Do you have any additional comments or suggestions on the public outreach or opportunities to be involved?

Respondent skipped this question

Q14 Do you want to sign up for email updates from CAMPO about the Regional Transit Study?

Respondent skipped this question

Page 5: Additional Demographic Questions (Optional)

Q15 What is your age?

25-34

Q16 What is your gender?

Female

Q17 What is your race? Please select all that apply. **White**

Page 6

Q18 ¿En cuál código postal vive usted? **Respondent skipped this question**

Q19 ¿En cuál código postal trabaja usted, o a cuál código postal viaja frecuentemente? **Respondent skipped this question**

Q20 ¿Cuántos días a la semana viajas a este código postal? **Respondent skipped this question**

Q21 ¿Con qué frecuencia utiliza los siguientes modos de transporte? **Respondent skipped this question**

Q22 ¿Cuáles son algunos de los desafíos, si los hay, que le impiden usar el tránsito más frecuentemente? (Seleccione todas las que correspondan.) **Respondent skipped this question**

Q23 ¿Cuáles servicios se necesitan hoy que no se proporcionan actualmente? (Seleccione todas las que correspondan) **Respondent skipped this question**

Page 7

Q24 ¿Cuáles son las mayores necesidades de tránsito a corto plazo (5-10 años)? **Respondent skipped this question**

Q25 ¿Cuáles son las mayores necesidades de tránsito a largo plazo (25 años)? **Respondent skipped this question**

Q26 ¿Hay algo más que debemos saber o considerar para el Estudio de Tránsito Regional: **Respondent skipped this question**

Page 8

Q27 ¿Cómo se enteró de esta encuesta? **Respondent skipped this question**

Q28 Califique su experiencia con oportunidades para participar y comparta la opinión sobre el Plan de Tránsito Regional en una escala de 1 a 5, siendo 5 los más satisfechos. **Respondent skipped this question**

Q29 ¿Tiene algún comentario o sugerencia adicional sobre el programa de divulgación o las oportunidades para participar?

Respondent skipped this question

Q30 ¿Desea registrarse para recibir actualizaciones por correo electrónico de CAMPO sobre el Estudio de Tránsito Regional?

Respondent skipped this question

Page 9: Preguntas adicionales (opcional)

Q31 ¿Cuántos años tiene?

Respondent skipped this question

Q32 ¿Cuál es su género?

Respondent skipped this question

Q33 ¿Cuál es su raza/etnicidad? Por favor, seleccione todos los que apliquen.

Respondent skipped this question

Page 10

Q34 Expanded service area to:

Respondent skipped this question

Page 11

Q35 Ampliación del área de servicio para llegar a

Respondent skipped this question

#12

COMPLETE

Collector: Web Link 1 (Web Link)
Started: Friday, October 11, 2019 2:15:20 PM
Last Modified: Friday, October 11, 2019 2:20:20 PM
Time Spent: 00:04:59
IP Address: 204.65.38.6

Page 1: Regional Transit Study / El Estudio Regional de Tránsito

Q1 Choose language / seleccione su idioma preferido **English**

Page 2

Q2 In what zip code do you live?

78621

Q3 In what zip code do you work or travel to often?

78701

Q4 How many days a week do you travel to this zip code? **5**

Q5 How often do you use the following transportation modes?

- Personal Vehicle
 - Daily**
 - Capital Metro Services
 - Never**
 - CARTS Services
 - Never**
 - Ridehailing Service (Taxi, Uber/Lyft)
 - Never**
 - Carpool/Vanpool
 - A few times a year**
 - Bicycle
 - Never**
 - Walking
 - Never**
-

Q6 What are some of the challenges, if any, that keep you from using transit more often? (Select all that apply.) **Length of transit trips**

Q7 What services are needed today that aren't currently provided? (Select all that apply.) **More direct routes with fewer transfers**

Page 3

Q8 What do you see as the biggest transit needs in the near term (5-10 years)?

Traffic light timing to keep traffic flowing

Q9 What do you see as the biggest transit needs in the long term (25 years)?

More lane on the major arteries.

Q10 What else do you think we should know or consider for the Regional Transit Study?

Eliminate intersections on major roadways. Direct cross traffic to turn right, and go to a crossover to turn around.

Page 4

Q11 How did you hear about this survey? **Public Meeting**

Q12 Rate your experience with opportunities to be involved and share input on the Regional Transit Plan on a scale of 1 to 5, with 5 being the most satisfied.

(no label) **4. Somewhat Satisfied**

Q13 Do you have any additional comments or suggestions on the public outreach or opportunities to be involved? **Respondent skipped this question**

Q14 Do you want to sign up for email updates from CAMPO about the Regional Transit Study? **Respondent skipped this question**

Page 5: Additional Demographic Questions (Optional)

Q15 What is your age? **45-54**

Q16 What is your gender? **Male**

Q17 What is your race? Please select all that apply. **White**

Page 6

Q18 ¿En cuál código postal vive usted? Respondent skipped this question

Q19 ¿En cuál código postal trabaja usted, o a cuál código postal viaja frecuentemente? Respondent skipped this question

Q20 ¿Cuántos días a la semana viajas a este código postal? Respondent skipped this question

Q21 ¿Con qué frecuencia utiliza los siguientes modos de transporte? Respondent skipped this question

Q22 ¿Cuáles son algunos de los desafíos, si los hay, que le impiden usar el tránsito más frecuentemente? (Seleccione todas las que correspondan.) Respondent skipped this question

Q23 ¿Cuáles servicios se necesitan hoy que no se proporcionan actualmente? (Seleccione todas las que correspondan) Respondent skipped this question

Page 7

Q24 ¿Cuáles son las mayores necesidades de tránsito a corto plazo (5-10 años)? Respondent skipped this question

Q25 ¿Cuáles son las mayores necesidades de tránsito a largo plazo (25 años)? Respondent skipped this question

Q26 ¿Hay algo más que debemos saber o considerar para el Estudio de Tránsito Regional? Respondent skipped this question

Page 8

Q27 ¿Cómo se enteró de esta encuesta? Respondent skipped this question

Q28 Califique su experiencia con oportunidades para participar y comparta la opinión sobre el Plan de Tránsito Regional en una escala de 1 a 5, siendo 5 los más satisfechos. Respondent skipped this question

Q29 ¿Tiene algún comentario o sugerencia adicional sobre el programa de divulgación o las oportunidades para participar?

Respondent skipped this question

Q30 ¿Desea registrarse para recibir actualizaciones por correo electrónico de CAMPO sobre el Estudio de Tránsito Regional?

Respondent skipped this question

Page 9: Preguntas adicionales (opcional)

Q31 ¿Cuántos años tiene?

Respondent skipped this question

Q32 ¿Cuál es su género?

Respondent skipped this question

Q33 ¿Cuál es su raza/etnicidad? Por favor, seleccione todos los que apliquen.

Respondent skipped this question

Page 10

Q34 Expanded service area to:

Respondent skipped this question

Page 11

Q35 Ampliación del área de servicio para llegar a

Respondent skipped this question

#13

COMPLETE

Collector: Web Link 1 (Web Link)
Started: Monday, October 14, 2019 9:34:11 AM
Last Modified: Monday, October 14, 2019 11:34:18 AM
Time Spent: 02:00:07
IP Address: 66.90.149.119

Page 1: Regional Transit Study / El Estudio Regional de Tránsito

Q1 Choose language / seleccione su idioma preferido **English**

Page 2

Q2 In what zip code do you live?

78752

Q3 In what zip code do you work or travel to often?

78705

Q4 How many days a week do you travel to this zip code? **1**

Q5 How often do you use the following transportation modes?

- Personal Vehicle
A few times a week
 - Capital Metro Services
A few times a year
 - CARTS Services
Never
 - Ridehailing Service (Taxi, Uber/Lyft)
Never
 - Carpool/Vanpool
Never
 - Bicycle
Never
 - Walking
A few times a year
-

Q6 What are some of the challenges, if any, that keep you from using transit more often? (Select all that apply.)

Infrequent or irregular service,
Length of transit trips ,
Lack of benches, sunshades, and other amenities,
Other (please explain):
Transit route is not direct

Q7 What services are needed today that aren't currently provided? (Select all that apply.)

More frequent service,
Other options to get to transit stops and centers (shuttles, shared bicycles/scooters, etc.)
,
Additional amenities such as benches and sunshades at transit stops
,
Other (please explain):
More direct routes; transfers are o.k.

Page 3

Q8 What do you see as the biggest transit needs in the near term (5-10 years)?

High capacity transit in urban areas, especially in Austin.

Q9 What do you see as the biggest transit needs in the long term (25 years)?

Improved transit in urban areas, that reaches more people and is frequent.

Q10 What else do you think we should know or consider for the Regional Transit Study?

Land use and transit are inter-connected. In order for transit to be efficient, it must serve dense areas. CAMPO should focus on serving centers and corridors with high ridership.

Page 4

Q11 How did you hear about this survey?

Email

Q12 Rate your experience with opportunities to be involved and share input on the Regional Transit Plan on a scale of 1 to 5, with 5 being the most satisfied.

(no label)

2. Somewhat Unsatisfied

Q13 Do you have any additional comments or suggestions on the public outreach or opportunities to be involved?

The email says an online survey will be available at a future date. You should send the email once the online survey is ready, because people don't save their emails until a future date. The survey should include more detailed questions about the priorities of the plan.

Q14 Do you want to sign up for email updates from CAMPO about the Regional Transit Study?

Name: **Susan Pantell**
Email: 

Page 5: Additional Demographic Questions (Optional)

Q15 What is your age? **Prefer not to answer**

Q16 What is your gender? **Female**

Q17 What is your race? Please select all that apply. **White**

Page 6

Q18 ¿En cuál código postal vive usted? **Respondent skipped this question**

Q19 ¿En cuál código postal trabaja usted, o a cuál código postal viaja frecuentemente? **Respondent skipped this question**

Q20 ¿Cuántos días a la semana viajas a este código postal? **Respondent skipped this question**

Q21 ¿Con qué frecuencia utiliza los siguientes modos de transporte? **Respondent skipped this question**

Q22 ¿Cuáles son algunos de los desafíos, si los hay, que le impiden usar el tránsito más frecuentemente? (Seleccione todas las que correspondan.) **Respondent skipped this question**

Q23 ¿Cuáles servicios se necesitan hoy que no se proporcionan actualmente? (Seleccione todas las que correspondan) **Respondent skipped this question**

Page 7

Q24 ¿Cuáles son las mayores necesidades de tránsito a corto plazo (5-10 años)? **Respondent skipped this question**

Q25 ¿Cuáles son las mayores necesidades de tránsito a largo plazo (25 años)? **Respondent skipped this question**

Q26 ¿Hay algo más que debemos saber o considerar para el Estudio de Tránsito Regional? **Respondent skipped this question**

Page 8

Q27 ¿Cómo se enteró de esta encuesta? **Respondent skipped this question**

Q28 Califique su experiencia con oportunidades para participar y comparta la opinión sobre el Plan de Tránsito Regional en una escala de 1 a 5, siendo 5 los más satisfechos. **Respondent skipped this question**

Q29 ¿Tiene algún comentario o sugerencia adicional sobre el programa de divulgación o las oportunidades para participar? **Respondent skipped this question**

Q30 ¿Desea registrarse para recibir actualizaciones por correo electrónico de CAMPO sobre el Estudio de Tránsito Regional? **Respondent skipped this question**

Page 9: Preguntas adicionales (opcional)

Q31 ¿Cuántos años tiene? **Respondent skipped this question**

Q32 ¿Cuál es su género? **Respondent skipped this question**

Q33 ¿Cuál es su raza/etnicidad? Por favor, seleccione todos los que apliquen. **Respondent skipped this question**

Page 10

Q34 Expanded service area to: **Respondent skipped this question**

Page 11

Q35 Ampliación del área de servicio para llegar a

Respondent skipped this question

#14

COMPLETE

Collector: Web Link 1 (Web Link)
Started: Monday, October 14, 2019 1:14:26 PM
Last Modified: Monday, October 14, 2019 1:20:18 PM
Time Spent: 00:05:51
IP Address: 47.220.171.152

Page 1: Regional Transit Study / El Estudio Regional de Tránsito

Q1 Choose language / seleccione su idioma preferido **English**

Page 2

Q2 In what zip code do you live?

78628

Q3 In what zip code do you work or travel to often?

78633

Q4 How many days a week do you travel to this zip code? **7**

Q5 How often do you use the following transportation modes?

- Personal Vehicle
A few times a week
 - Capital Metro Services
Never
 - CARTS Services
Never
 - Ridehailing Service (Taxi, Uber/Lyft)
A few times a year
 - Carpool/Vanpool
Never
 - Bicycle
Daily
 - Walking
Daily
-

Q6 What are some of the challenges, if any, that keep you from using transit more often? (Select all that apply.) **Lack of routes to and from relevant destinations**

Q7 What services are needed today that aren't currently provided? (Select all that apply.) **Expanded service area**

Page 3

Q8 What do you see as the biggest transit needs in the near term (5-10 years)?

Train to Austin, San Antonio. Bicycle Routes from one city to another. Rails to trails where possible.

Q9 What do you see as the biggest transit needs in the long term (25 years)?

Same as above...

Q10 What else do you think we should know or consider for the Regional Transit Study?

Bike infrastructure is needed in Georgetown with coordination of other towns.

Page 4

Q11 How did you hear about this survey? **News**

Q12 Rate your experience with opportunities to be involved and share input on the Regional Transit Plan on a scale of 1 to 5, with 5 being the most satisfied.

(no label) **4. Somewhat Satisfied**

Q13 Do you have any additional comments or suggestions on the public outreach or opportunities to be involved? **Respondent skipped this question**

Q14 Do you want to sign up for email updates from CAMPO about the Regional Transit Study? **Respondent skipped this question**

Page 5: Additional Demographic Questions (Optional)

Q15 What is your age? **55-64**

Q16 What is your gender? **Female**

Q17 What is your race? Please select all that apply. **Other**

Page 6

Q18 ¿En cuál código postal vive usted? Respondent skipped this question

Q19 ¿En cuál código postal trabaja usted, o a cuál código postal viaja frecuentemente? Respondent skipped this question

Q20 ¿Cuántos días a la semana viajas a este código postal? Respondent skipped this question

Q21 ¿Con qué frecuencia utiliza los siguientes modos de transporte? Respondent skipped this question

Q22 ¿Cuáles son algunos de los desafíos, si los hay, que le impiden usar el tránsito más frecuentemente? (Seleccione todas las que correspondan.) Respondent skipped this question

Q23 ¿Cuáles servicios se necesitan hoy que no se proporcionan actualmente? (Seleccione todas las que correspondan) Respondent skipped this question

Page 7

Q24 ¿Cuáles son las mayores necesidades de tránsito a corto plazo (5-10 años)? Respondent skipped this question

Q25 ¿Cuáles son las mayores necesidades de tránsito a largo plazo (25 años)? Respondent skipped this question

Q26 ¿Hay algo más que debemos saber o considerar para el Estudio de Tránsito Regional? Respondent skipped this question

Page 8

Q27 ¿Cómo se enteró de esta encuesta? Respondent skipped this question

Q28 Califique su experiencia con oportunidades para participar y comparta la opinión sobre el Plan de Tránsito Regional en una escala de 1 a 5, siendo 5 los más satisfechos. Respondent skipped this question

Q29 ¿Tiene algún comentario o sugerencia adicional sobre el programa de divulgación o las oportunidades para participar?

Respondent skipped this question

Q30 ¿Desea registrarse para recibir actualizaciones por correo electrónico de CAMPO sobre el Estudio de Tránsito Regional?

Respondent skipped this question

Page 9: Preguntas adicionales (opcional)

Q31 ¿Cuántos años tiene?

Respondent skipped this question

Q32 ¿Cuál es su género?

Respondent skipped this question

Q33 ¿Cuál es su raza/etnicidad? Por favor, seleccione todos los que apliquen.

Respondent skipped this question

Page 10

Q34 Expanded service area to:

Austin

Page 11

Q35 Ampliación del área de servicio para llegar a

Respondent skipped this question

#15

COMPLETE

Collector: Web Link 1 (Web Link)
Started: Monday, October 14, 2019 3:22:23 PM
Last Modified: Monday, October 14, 2019 3:26:07 PM
Time Spent: 00:03:43
IP Address: 172.243.217.253

Page 1: Regional Transit Study / El Estudio Regional de Tránsito

Q1 Choose language / seleccione su idioma preferido **English**

Page 2

Q2 In what zip code do you live?

78657

Q3 In what zip code do you work or travel to often?

78654

Q4 How many days a week do you travel to this zip code? **7**

Q5 How often do you use the following transportation modes?

Personal Vehicle
Daily
Capital Metro Services
Never
CARTS Services
Never
Ridehailing Service (Taxi, Uber/Lyft)
Never
Carpool/Vanpool
Never
Bicycle
Never
Walking
Never

Q6 What are some of the challenges, if any, that keep you from using transit more often? (Select all that apply.)

No service in my area,

Length of transit trips ,

Other (please explain):

Would bike more often if the roads weren't so dangerous

Q7 What services are needed today that aren't currently provided? (Select all that apply.)

Respondent skipped this question

Page 3

Q8 What do you see as the biggest transit needs in the near term (5-10 years)?

Widen/improve SH 71

Q9 What do you see as the biggest transit needs in the long term (25 years)?

Charging stations for EVs

Q10 What else do you think we should know or consider for the Regional Transit Study?

Respondent skipped this question

Page 4

Q11 How did you hear about this survey?

News

Q12 Rate your experience with opportunities to be involved and share input on the Regional Transit Plan on a scale of 1 to 5, with 5 being the most satisfied.

(no label)

3. Neutral

Q13 Do you have any additional comments or suggestions on the public outreach or opportunities to be involved?

Respondent skipped this question

Q14 Do you want to sign up for email updates from CAMPO about the Regional Transit Study?

Respondent skipped this question

Page 5: Additional Demographic Questions (Optional)

Q15 What is your age?

65-74

Q16 What is your gender? **Male**

Q17 What is your race? Please select all that apply. **White**

Page 6

Q18 ¿En cuál código postal vive usted? **Respondent skipped this question**

Q19 ¿En cuál código postal trabaja usted, o a cuál código postal viaja frecuentemente? **Respondent skipped this question**

Q20 ¿Cuántos días a la semana viajas a este código postal? **Respondent skipped this question**

Q21 ¿Con qué frecuencia utiliza los siguientes modos de transporte? **Respondent skipped this question**

Q22 ¿Cuáles son algunos de los desafíos, si los hay, que le impiden usar el tránsito más frecuentemente? (Seleccione todas las que correspondan.) **Respondent skipped this question**

Q23 ¿Cuáles servicios se necesitan hoy que no se proporcionan actualmente? (Seleccione todas las que correspondan) **Respondent skipped this question**

Page 7

Q24 ¿Cuáles son las mayores necesidades de tránsito a corto plazo (5-10 años)? **Respondent skipped this question**

Q25 ¿Cuáles son las mayores necesidades de tránsito a largo plazo (25 años)? **Respondent skipped this question**

Q26 ¿Hay algo más que debemos saber o considerar para el Estudio de Tránsito Regional? **Respondent skipped this question**

Page 8

Q27 ¿Cómo se enteró de esta encuesta? **Respondent skipped this question**

Q28 Califíque su experiencia con oportunidades para participar y comparta la opinión sobre el Plan de Tránsito Regional en una escala de 1 a 5, siendo 5 los más satisfechos.

Respondent skipped this question

Q29 ¿Tiene algún comentario o sugerencia adicional sobre el programa de divulgación o las oportunidades para participar?

Respondent skipped this question

Q30 ¿Desea registrarse para recibir actualizaciones por correo electrónico de CAMPO sobre el Estudio de Tránsito Regional?

Respondent skipped this question

Page 9: Preguntas adicionales (opcional)

Q31 ¿Cuántos años tiene?

Respondent skipped this question

Q32 ¿Cuál es su género?

Respondent skipped this question

Q33 ¿Cuál es su raza/etnicidad? Por favor, seleccione todos los que apliquen.

Respondent skipped this question

Page 10

Q34 Expanded service area to:

Respondent skipped this question

Page 11

Q35 Ampliación del área de servicio para llegar a

Respondent skipped this question

#16

COMPLETE

Collector: Web Link 1 (Web Link)
Started: Monday, October 14, 2019 7:11:11 PM
Last Modified: Monday, October 14, 2019 7:15:11 PM
Time Spent: 00:03:59
IP Address: 66.90.148.240

Page 1: Regional Transit Study / El Estudio Regional de Tránsito

Q1 Choose language / seleccione su idioma preferido **English**

Page 2

Q2 In what zip code do you live?

78751

Q3 In what zip code do you work or travel to often?

78705

Q4 How many days a week do you travel to this zip code? **2**

Q5 How often do you use the following transportation modes?

- Personal Vehicle
A few times a week
 - Capital Metro Services
A few times a month
 - CARTS Services
Never
 - Ridehailing Service (Taxi, Uber/Lyft)
A few times a year
 - Carpool/Vanpool
Never
 - Bicycle
Never
 - Walking
Daily
-

Q6 What are some of the challenges, if any, that keep you from using transit more often? (Select all that apply.)

Lack of routes to and from relevant destinations,
Infrequent or irregular service,
Length of transit trips

Q7 What services are needed today that aren't currently provided? (Select all that apply.)

More frequent service,
Other (please explain):
Faster service

Page 3

Q8 What do you see as the biggest transit needs in the near term (5-10 years)?

Light Rail down Lamar and Guadalupe

Q9 What do you see as the biggest transit needs in the long term (25 years)?

Built out light rail in Austin to make it possible to not use a car

Q10 What else do you think we should know or consider for the Regional Transit Study?

Climate change. Induced demand that happens when widening highways.

Page 4

Q11 How did you hear about this survey?

Social Media

Q12 Rate your experience with opportunities to be involved and share input on the Regional Transit Plan on a scale of 1 to 5, with 5 being the most satisfied.

(no label)

4. Somewhat Satisfied

Q13 Do you have any additional comments or suggestions on the public outreach or opportunities to be involved?

Respondent skipped this question

Q14 Do you want to sign up for email updates from CAMPO about the Regional Transit Study?

Name:

Isaac Garcia

Email:

[REDACTED]

Page 5: Additional Demographic Questions (Optional)

Q15 What is your age? **25-34**

Q16 What is your gender? **Male**

Q17 What is your race? Please select all that apply. **Hispanic/Latinx**

Page 6

Q18 ¿En cuál código postal vive usted? **Respondent skipped this question**

Q19 ¿En cuál código postal trabaja usted, o a cuál código postal viaja frecuentemente? **Respondent skipped this question**

Q20 ¿Cuántos días a la semana viajas a este código postal? **Respondent skipped this question**

Q21 ¿Con qué frecuencia utiliza los siguientes modos de transporte? **Respondent skipped this question**

Q22 ¿Cuáles son algunos de los desafíos, si los hay, que le impiden usar el tránsito más frecuentemente? (Seleccione todas las que correspondan.) **Respondent skipped this question**

Q23 ¿Cuáles servicios se necesitan hoy que no se proporcionan actualmente? (Seleccione todas las que correspondan) **Respondent skipped this question**

Page 7

Q24 ¿Cuáles son las mayores necesidades de tránsito a corto plazo (5-10 años)? **Respondent skipped this question**

Q25 ¿Cuáles son las mayores necesidades de tránsito a largo plazo (25 años)? **Respondent skipped this question**

Q26 ¿Hay algo más que debemos saber o considerar para el Estudio de Tránsito Regional? **Respondent skipped this question**

Page 8

Q27 ¿Cómo se enteró de esta encuesta?

Respondent skipped this question

Q28 Califique su experiencia con oportunidades para participar y comparta la opinión sobre el Plan de Tránsito Regional en una escala de 1 a 5, siendo 5 los más satisfechos.

Respondent skipped this question

Q29 ¿Tiene algún comentario o sugerencia adicional sobre el programa de divulgación o las oportunidades para participar?

Respondent skipped this question

Q30 ¿Desea registrarse para recibir actualizaciones por correo electrónico de CAMPO sobre el Estudio de Tránsito Regional?

Respondent skipped this question

Page 9: Preguntas adicionales (opcional)

Q31 ¿Cuántos años tiene?

Respondent skipped this question

Q32 ¿Cuál es su género?

Respondent skipped this question

Q33 ¿Cuál es su raza/etnicidad? Por favor, seleccione todos los que apliquen.

Respondent skipped this question

Page 10

Q34 Expanded service area to:

Respondent skipped this question

Page 11

Q35 Ampliación del área de servicio para llegar a

Respondent skipped this question

#17

COMPLETE

Collector: Web Link 1 (Web Link)
Started: Monday, October 14, 2019 7:10:05 PM
Last Modified: Monday, October 14, 2019 7:16:59 PM
Time Spent: 00:06:54
IP Address: 72.48.76.160

Page 1: Regional Transit Study / El Estudio Regional de Tránsito

Q1 Choose language / seleccione su idioma preferido **English**

Page 2

Q2 In what zip code do you live?

78756

Q3 In what zip code do you work or travel to often?

78704

Q4 How many days a week do you travel to this zip code? **5**

Q5 How often do you use the following transportation modes?

- Personal Vehicle
 - A few times a month**
 - Capital Metro Services
 - A few times a week**
 - CARTS Services
 - Never**
 - Ridehailing Service (Taxi, Uber/Lyft)
 - Never**
 - Carpool/Vanpool
 - A few times a year**
 - Bicycle
 - Daily**
 - Walking
 - A few times a month**
-

Q6 What are some of the challenges, if any, that keep you from using transit more often? (Select all that apply.)

Length of transit trips ,

Other (please explain):

We need dedicated transit lanes so they are faster than traffic

Q7 What services are needed today that aren't currently provided? (Select all that apply.)

Other (please explain):

Dedicated transit lanes

Page 3

Q8 What do you see as the biggest transit needs in the near term (5-10 years)?

Dedicated transit lanes to allow/accommodating growth outside of downtown and allowing rapid mass transit to the suburban neighborhoods

Q9 What do you see as the biggest transit needs in the long term (25 years)?

Climate change

Q10 What else do you think we should know or consider for the Regional Transit Study?

Climate change

Page 4

Q11 How did you hear about this survey?

Social Media

Q12 Rate your experience with opportunities to be involved and share input on the Regional Transit Plan on a scale of 1 to 5, with 5 being the most satisfied.

(no label)

4. Somewhat Satisfied

Q13 Do you have any additional comments or suggestions on the public outreach or opportunities to be involved?

Do more of this

Q14 Do you want to sign up for email updates from CAMPO about the Regional Transit Study?

Name:

Brian

Email:

[REDACTED]

Page 5: Additional Demographic Questions (Optional)

Q15 What is your age? **25-34**

Q16 What is your gender? **Male**

Q17 What is your race? Please select all that apply. **White**

Page 6

Q18 ¿En cuál código postal vive usted? **Respondent skipped this question**

Q19 ¿En cuál código postal trabaja usted, o a cuál código postal viaja frecuentemente? **Respondent skipped this question**

Q20 ¿Cuántos días a la semana viajas a este código postal? **Respondent skipped this question**

Q21 ¿Con qué frecuencia utiliza los siguientes modos de transporte? **Respondent skipped this question**

Q22 ¿Cuáles son algunos de los desafíos, si los hay, que le impiden usar el tránsito más frecuentemente? (Seleccione todas las que correspondan.) **Respondent skipped this question**

Q23 ¿Cuáles servicios se necesitan hoy que no se proporcionan actualmente? (Seleccione todas las que correspondan) **Respondent skipped this question**

Page 7

Q24 ¿Cuáles son las mayores necesidades de tránsito a corto plazo (5-10 años)? **Respondent skipped this question**

Q25 ¿Cuáles son las mayores necesidades de tránsito a largo plazo (25 años)? **Respondent skipped this question**

Q26 ¿Hay algo más que debemos saber o considerar para el Estudio de Tránsito Regional? **Respondent skipped this question**

Page 8

Q27 ¿Cómo se enteró de esta encuesta?

Respondent skipped this question

Q28 Califique su experiencia con oportunidades para participar y comparta la opinión sobre el Plan de Tránsito Regional en una escala de 1 a 5, siendo 5 los más satisfechos.

Respondent skipped this question

Q29 ¿Tiene algún comentario o sugerencia adicional sobre el programa de divulgación o las oportunidades para participar?

Respondent skipped this question

Q30 ¿Desea registrarse para recibir actualizaciones por correo electrónico de CAMPO sobre el Estudio de Tránsito Regional?

Respondent skipped this question

Page 9: Preguntas adicionales (opcional)

Q31 ¿Cuántos años tiene?

Respondent skipped this question

Q32 ¿Cuál es su género?

Respondent skipped this question

Q33 ¿Cuál es su raza/etnicidad? Por favor, seleccione todos los que apliquen.

Respondent skipped this question

Page 10

Q34 Expanded service area to:

Respondent skipped this question

Page 11

Q35 Ampliación del área de servicio para llegar a

Respondent skipped this question

#18

COMPLETE

Collector: Web Link 1 (Web Link)
Started: Monday, October 14, 2019 7:25:11 PM
Last Modified: Monday, October 14, 2019 7:29:23 PM
Time Spent: 00:04:11
IP Address: 70.124.145.83

Page 1: Regional Transit Study / El Estudio Regional de Tránsito

Q1 Choose language / seleccione su idioma preferido **English**

Page 2

Q2 In what zip code do you live?

78758

Q3 In what zip code do you work or travel to often?

78759

Q4 How many days a week do you travel to this zip code? **5**

Q5 How often do you use the following transportation modes?

- Personal Vehicle
 - Daily**
 - Capital Metro Services
 - A few times a year**
 - CARTS Services
 - Never**
 - Ridehailing Service (Taxi, Uber/Lyft)
 - A few times a month**
 - Carpool/Vanpool
 - Never**
 - Bicycle
 - A few times a month**
 - Walking
 - A few times a week**
-

Q6 What are some of the challenges, if any, that keep you from using transit more often? (Select all that apply.) **Lack of routes to and from relevant destinations**

Q7 What services are needed today that aren't currently provided? (Select all that apply.) **Expanded service area**

Page 3

Q8 What do you see as the biggest transit needs in the near term (5-10 years)?

Light rail in Austin, commuter rail to Round Rock/Georgetown

Q9 What do you see as the biggest transit needs in the long term (25 years)?

High speed rail along interstate 35 corridor

Q10 What else do you think we should know or consider for the Regional Transit Study?

Light rail > bus rapid transit on major corridors.

Page 4

Q11 How did you hear about this survey? **Social Media**

Q12 Rate your experience with opportunities to be involved and share input on the Regional Transit Plan on a scale of 1 to 5, with 5 being the most satisfied.

(no label) **2. Somewhat Unsatisfied**

Q13 Do you have any additional comments or suggestions on the public outreach or opportunities to be involved? **Respondent skipped this question**

Q14 Do you want to sign up for email updates from CAMPO about the Regional Transit Study?

Name: **Hunter Hanson**

Email: 

Page 5: Additional Demographic Questions (Optional)

Q15 What is your age? **25-34**

Q16 What is your gender? **Male**

Q17 What is your race? Please select all that apply. **White**

Page 6

Q18 ¿En cuál código postal vive usted? **Respondent skipped this question**

Q19 ¿En cuál código postal trabaja usted, o a cuál código postal viaja frecuentemente? **Respondent skipped this question**

Q20 ¿Cuántos días a la semana viajas a este código postal? **Respondent skipped this question**

Q21 ¿Con qué frecuencia utiliza los siguientes modos de transporte? **Respondent skipped this question**

Q22 ¿Cuáles son algunos de los desafíos, si los hay, que le impiden usar el tránsito más frecuentemente? (Seleccione todas las que correspondan.) **Respondent skipped this question**

Q23 ¿Cuáles servicios se necesitan hoy que no se proporcionan actualmente? (Seleccione todas las que correspondan) **Respondent skipped this question**

Page 7

Q24 ¿Cuáles son las mayores necesidades de tránsito a corto plazo (5-10 años)? **Respondent skipped this question**

Q25 ¿Cuáles son las mayores necesidades de tránsito a largo plazo (25 años)? **Respondent skipped this question**

Q26 ¿Hay algo más que debemos saber o considerar para el Estudio de Tránsito Regional: **Respondent skipped this question**

Page 8

Q27 ¿Cómo se enteró de esta encuesta? **Respondent skipped this question**

Q28 Califique su experiencia con oportunidades para participar y comparta la opinión sobre el Plan de Tránsito Regional en una escala de 1 a 5, siendo 5 los más satisfechos. **Respondent skipped this question**

Q29 ¿Tiene algún comentario o sugerencia adicional sobre el programa de divulgación o las oportunidades para participar?

Respondent skipped this question

Q30 ¿Desea registrarse para recibir actualizaciones por correo electrónico de CAMPO sobre el Estudio de Tránsito Regional?

Respondent skipped this question

Page 9: Preguntas adicionales (opcional)

Q31 ¿Cuántos años tiene?

Respondent skipped this question

Q32 ¿Cuál es su género?

Respondent skipped this question

Q33 ¿Cuál es su raza/etnicidad? Por favor, seleccione todos los que apliquen.

Respondent skipped this question

Page 10

Q34 Expanded service area to:

Arboretum area

Page 11

Q35 Ampliación del área de servicio para llegar a

Respondent skipped this question

#19

COMPLETE

Collector: Web Link 1 (Web Link)
Started: Monday, October 14, 2019 7:12:54 PM
Last Modified: Monday, October 14, 2019 7:31:27 PM
Time Spent: 00:18:33
IP Address: 70.112.76.71

Page 1: Regional Transit Study / El Estudio Regional de Tránsito

Q1 Choose language / seleccione su idioma preferido **English**

Page 2

Q2 In what zip code do you live?

78757

Q3 In what zip code do you work or travel to often?

78758

Q4 How many days a week do you travel to this zip code? **5**

Q5 How often do you use the following transportation modes?

Personal Vehicle
A few times a week
Capital Metro Services
Daily
CARTS Services
Never
Ridehailing Service (Taxi, Uber/Lyft)
A few times a year
Carpool/Vanpool
Never
Bicycle
A few times a week
Walking
Daily

Q6 What are some of the challenges, if any, that keep you from using transit more often? (Select all that apply.)

Lack of routes to and from relevant destinations,
Infrequent or irregular service,
Difficulty getting to and from stops/stations,
Length of transit trips ,
Lack of benches, sunshades, and other amenities

Q7 What services are needed today that aren't currently provided? (Select all that apply.)

More frequent service,
Additional amenities such as benches and sunshades at transit stops

,
Other (please explain):

sidewalks and protected bike lanes to get to and from transit stops

Page 3

Q8 What do you see as the biggest transit needs in the near term (5-10 years)?

More frequent service. Passed an 803 stop last Saturday at 9:30pm where the wait times posted were 32 and 36 minutes. No way to read that but that CapMetro/City of Austin don't care if people drink and drive

Q9 What do you see as the biggest transit needs in the long term (25 years)?

Investment in capacity. Right now people who have a choice do not ride because it takes two hours to get anywhere and they value their time. If we haven't solved that problem in 25 years, climate change will have almost certainly already killed us all or at least made Austin unliveably hot. Hopefully the problem in 25 years is how to change BRT lines into LRT, or if we need to grade-separate LRT so we can run more trains

Q10 What else do you think we should know or consider for the Regional Transit Study?

Commuter rail is a good thing, but it's only useful if a solid, frequent network of buses are supporting it as well. Part of the reason that the Red Line is so terrible is that it goes basically nowhere useful between like Leander and Plaza Saltillo (which changing thanks to development at Highland) and transfers are such a hassle. E.g., compare the circulator in North Austin that hits the Kramer stop with the Red Line timetable. If the train runs on time, people have to wait forty minutes for a bus to come. Who is that useful for?

For any of that to work, it's absolutely critical for the city to have dedicated bus lane, btw.

Lastly, under no circumstances should any Austin highways be expanded until CapMetro have more money than they know what to do with, every sidewalk has been built, and every street has a protected bike lane. Expanding highways is climate denial and is killing the city financially. Anyone who affirms those projects should hang their heads in shame.

Page 4

Q11 How did you hear about this survey?

Social Media

Q12 Rate your experience with opportunities to be involved and share input on the Regional Transit Plan on a scale of 1 to 5, with 5 being the most satisfied.

(no label)

4. Somewhat Satisfied

Q13 Do you have any additional comments or suggestions on the public outreach or opportunities to be involved?

I don't believe that public involvement from TxDOT happens in good faith full stop. I'm filling this out because it's a Monday night and I've nothing better to do. But it would take a sea change for me to think that anyone at TxDOT took seriously the opinions of the public.

Q14 Do you want to sign up for email updates from CAMPO about the Regional Transit Study?

Name:

Loren Burr

Email:

[REDACTED]

Page 5: Additional Demographic Questions (Optional)

Q15 What is your age?

25-34

Q16 What is your gender?

Male

Q17 What is your race? Please select all that apply.

White

Page 6

Q18 ¿En cuál código postal vive usted?

Respondent skipped this question

Q19 ¿En cuál código postal trabaja usted, o a cuál código postal viaja frecuentemente?

Respondent skipped this question

Q20 ¿Cuántos días a la semana viajas a este código postal?

Respondent skipped this question

Q21 ¿Con qué frecuencia utiliza los siguientes modos de transporte?

Respondent skipped this question

Q22 ¿Cuáles son algunos de los desafíos, si los hay, que le impiden usar el tránsito más frecuentemente? (Seleccione todas las que correspondan.)

Respondent skipped this question

Q23 ¿Cuáles servicios se necesitan hoy que no se proporcionan actualmente? (Seleccione todas las que correspondan)

Respondent skipped this question

Page 7

Q24 ¿Cuáles son las mayores necesidades de tránsito a corto plazo (5-10 años)?

Respondent skipped this question

Q25 ¿Cuáles son las mayores necesidades de tránsito a largo plazo (25 años)?

Respondent skipped this question

Q26 ¿Hay algo más que debemos saber o considerar para el Estudio de Tránsito Regional:

Respondent skipped this question

Page 8

Q27 ¿Cómo se enteró de esta encuesta?

Respondent skipped this question

Q28 Califique su experiencia con oportunidades para participar y comparta la opinión sobre el Plan de Tránsito Regional en una escala de 1 a 5, siendo 5 los más satisfechos.

Respondent skipped this question

Q29 ¿Tiene algún comentario o sugerencia adicional sobre el programa de divulgación o las oportunidades para participar?

Respondent skipped this question

Q30 ¿Desea registrarse para recibir actualizaciones por correo electrónico de CAMPO sobre el Estudio de Tránsito Regional?

Respondent skipped this question

Page 9: Preguntas adicionales (opcional)

Q31 ¿Cuántos años tiene?

Respondent skipped this question

Q32 ¿Cuál es su género?

Respondent skipped this question

Q33 ¿Cuál es su raza/etnicidad? Por favor, seleccione todos los que apliquen.

Respondent skipped this question

Page 10

Q34 Expanded service area to:

Respondent skipped this question

Page 11

Q35 Ampliación del área de servicio para llegar a

Respondent skipped this question

#20

COMPLETE

Collector: Web Link 1 (Web Link)
Started: Monday, October 14, 2019 7:24:14 PM
Last Modified: Monday, October 14, 2019 7:34:18 PM
Time Spent: 00:10:04
IP Address: 52.119.101.4

Page 1: Regional Transit Study / El Estudio Regional de Tránsito

Q1 Choose language / seleccione su idioma preferido **English**

Page 2

Q2 In what zip code do you live?

78738

Q3 In what zip code do you work or travel to often?

78735

Q4 How many days a week do you travel to this zip code? **5**

Q5 How often do you use the following transportation modes?

Personal Vehicle
Daily
Capital Metro Services
Never
CARTS Services
Never
Ridehailing Service (Taxi, Uber/Lyft)
A few times a year
Carpool/Vanpool
Never
Bicycle
Never
Walking
A few times a month

Q6 What are some of the challenges, if any, that keep you from using transit more often? (Select all that apply.)

No service in my area,
Infrequent or irregular service,
Difficulty getting to and from stops/stations

Q7 What services are needed today that aren't currently provided? (Select all that apply.)

More frequent service,
Other options to get to transit stops and centers (shuttles, shared bicycles/scooters, etc.)
,
Additional amenities such as benches and sunshades at transit stops

Page 3

Q8 What do you see as the biggest transit needs in the near term (5-10 years)?

A system of light rail down the most populated corridors,

Q9 What do you see as the biggest transit needs in the long term (25 years)?

Two more lines of regional rail with TOD around the stations out the growing exurbs. MoKan up to Round Rock, Pflugerville, and Georgetown. And a corridor south to Buda, Kyle, San Marcos

Q10 What else do you think we should know or consider for the Regional Transit Study?

It's absolutely imperative that any stations for any type of service have increased density and development around them

Page 4

Q11 How did you hear about this survey?

Social Media

Q12 Rate your experience with opportunities to be involved and share input on the Regional Transit Plan on a scale of 1 to 5, with 5 being the most satisfied.

(no label)

4. Somewhat Satisfied

Q13 Do you have any additional comments or suggestions on the public outreach or opportunities to be involved?

Respondent skipped this question

Q14 Do you want to sign up for email updates from CAMPO about the Regional Transit Study?

Respondent skipped this question

Page 5: Additional Demographic Questions (Optional)

Q15 What is your age? **18-24**

Q16 What is your gender? **Male**

Q17 What is your race? Please select all that apply. **White**

Page 6

Q18 ¿En cuál código postal vive usted? **Respondent skipped this question**

Q19 ¿En cuál código postal trabaja usted, o a cuál código postal viaja frecuentemente? **Respondent skipped this question**

Q20 ¿Cuántos días a la semana viajas a este código postal? **Respondent skipped this question**

Q21 ¿Con qué frecuencia utiliza los siguientes modos de transporte? **Respondent skipped this question**

Q22 ¿Cuáles son algunos de los desafíos, si los hay, que le impiden usar el tránsito más frecuentemente? (Seleccione todas las que correspondan.) **Respondent skipped this question**

Q23 ¿Cuáles servicios se necesitan hoy que no se proporcionan actualmente? (Seleccione todas las que correspondan) **Respondent skipped this question**

Page 7

Q24 ¿Cuáles son las mayores necesidades de tránsito a corto plazo (5-10 años)? **Respondent skipped this question**

Q25 ¿Cuáles son las mayores necesidades de tránsito a largo plazo (25 años)? **Respondent skipped this question**

Q26 ¿Hay algo más que debemos saber o considerar para el Estudio de Tránsito Regional? **Respondent skipped this question**

Page 8

Q27 ¿Cómo se enteró de esta encuesta?

Respondent skipped this question

Q28 Califique su experiencia con oportunidades para participar y comparta la opinión sobre el Plan de Tránsito Regional en una escala de 1 a 5, siendo 5 los más satisfechos.

Respondent skipped this question

Q29 ¿Tiene algún comentario o sugerencia adicional sobre el programa de divulgación o las oportunidades para participar?

Respondent skipped this question

Q30 ¿Desea registrarse para recibir actualizaciones por correo electrónico de CAMPO sobre el Estudio de Tránsito Regional?

Respondent skipped this question

Page 9: Preguntas adicionales (opcional)

Q31 ¿Cuántos años tiene?

Respondent skipped this question

Q32 ¿Cuál es su género?

Respondent skipped this question

Q33 ¿Cuál es su raza/etnicidad? Por favor, seleccione todos los que apliquen.

Respondent skipped this question

Page 10

Q34 Expanded service area to:

Respondent skipped this question

Page 11

Q35 Ampliación del área de servicio para llegar a

Respondent skipped this question

#21

COMPLETE

Collector: Web Link 1 (Web Link)
Started: Monday, October 14, 2019 9:04:53 PM
Last Modified: Monday, October 14, 2019 9:09:55 PM
Time Spent: 00:05:02
IP Address: 70.114.211.138

Page 1: Regional Transit Study / El Estudio Regional de Tránsito

Q1 Choose language / seleccione su idioma preferido **English**

Page 2

Q2 In what zip code do you live?

78757

Q3 In what zip code do you work or travel to often?

78746

Q4 How many days a week do you travel to this zip code? **6**

Q5 How often do you use the following transportation modes?

- Personal Vehicle
A few times a month
 - Capital Metro Services
A few times a year
 - CARTS Services
Never
 - Ridehailing Service (Taxi, Uber/Lyft)
A few times a year
 - Carpool/Vanpool
Never
 - Bicycle
Daily
 - Walking
Daily
-

Regional Transit Study Survey

Q6 What are some of the challenges, if any, that keep you from using transit more often? (Select all that apply.)

**No service in my area,
Lack of routes to and from relevant destinations**

Q7 What services are needed today that aren't currently provided? (Select all that apply.)

More frequent service

Page 3

Q8 What do you see as the biggest transit needs in the near term (5-10 years)?

Light rail

Q9 What do you see as the biggest transit needs in the long term (25 years)?

Light rail plus active transportation like cycling, scooters, walking

Q10 What else do you think we should know or consider for the Regional Transit Study?

Install light rail then more light rail and then some trains for longer trips.

Page 4

Q11 How did you hear about this survey?

Social Media

Q12 Rate your experience with opportunities to be involved and share input on the Regional Transit Plan on a scale of 1 to 5, with 5 being the most satisfied.

(no label)

3. Neutral

Q13 Do you have any additional comments or suggestions on the public outreach or opportunities to be involved?

No

Q14 Do you want to sign up for email updates from CAMPO about the Regional Transit Study?

Name:

Andrew Smith

Email:

[REDACTED]

Page 5: Additional Demographic Questions (Optional)

Q15 What is your age?

45-54

Q16 What is your gender? **Male**

Q17 What is your race? Please select all that apply. **White**

Page 6

Q18 ¿En cuál código postal vive usted? **Respondent skipped this question**

Q19 ¿En cuál código postal trabaja usted, o a cuál código postal viaja frecuentemente? **Respondent skipped this question**

Q20 ¿Cuántos días a la semana viajas a este código postal? **Respondent skipped this question**

Q21 ¿Con qué frecuencia utiliza los siguientes modos de transporte? **Respondent skipped this question**

Q22 ¿Cuáles son algunos de los desafíos, si los hay, que le impiden usar el tránsito más frecuentemente? (Seleccione todas las que correspondan.) **Respondent skipped this question**

Q23 ¿Cuáles servicios se necesitan hoy que no se proporcionan actualmente? (Seleccione todas las que correspondan) **Respondent skipped this question**

Page 7

Q24 ¿Cuáles son las mayores necesidades de tránsito a corto plazo (5-10 años)? **Respondent skipped this question**

Q25 ¿Cuáles son las mayores necesidades de tránsito a largo plazo (25 años)? **Respondent skipped this question**

Q26 ¿Hay algo más que debemos saber o considerar para el Estudio de Tránsito Regional? **Respondent skipped this question**

Page 8

Q27 ¿Cómo se enteró de esta encuesta? **Respondent skipped this question**

Q28 Califíque su experiencia con oportunidades para participar y comparta la opinión sobre el Plan de Tránsito Regional en una escala de 1 a 5, siendo 5 los más satisfechos.

Respondent skipped this question

Q29 ¿Tiene algún comentario o sugerencia adicional sobre el programa de divulgación o las oportunidades para participar?

Respondent skipped this question

Q30 ¿Desea registrarse para recibir actualizaciones por correo electrónico de CAMPO sobre el Estudio de Tránsito Regional?

Respondent skipped this question

Page 9: Preguntas adicionales (opcional)

Q31 ¿Cuántos años tiene?

Respondent skipped this question

Q32 ¿Cuál es su género?

Respondent skipped this question

Q33 ¿Cuál es su raza/etnicidad? Por favor, seleccione todos los que apliquen.

Respondent skipped this question

Page 10

Q34 Expanded service area to:

Respondent skipped this question

Page 11

Q35 Ampliación del área de servicio para llegar a

Respondent skipped this question

#22

COMPLETE

Collector: Web Link 1 (Web Link)
Started: Monday, October 14, 2019 9:05:04 PM
Last Modified: Monday, October 14, 2019 9:14:00 PM
Time Spent: 00:08:56
IP Address: 173.174.119.172

Page 1: Regional Transit Study / El Estudio Regional de Tránsito

Q1 Choose language / seleccione su idioma preferido **English**

Page 2

Q2 In what zip code do you live?

78757

Q3 In what zip code do you work or travel to often?

78701

Q4 How many days a week do you travel to this zip code? **5**

Q5 How often do you use the following transportation modes?

Personal Vehicle

Daily

Capital Metro Services

A few times a month

CARTS Services

Never

Ridehailing Service (Taxi, Uber/Lyft)

A few times a year

Carpool/Vanpool

Never

Bicycle

A few times a year

Walking

A few times a week

Q6 What are some of the challenges, if any, that keep you from using transit more often? (Select all that apply.)

Lack of routes to and from relevant destinations,
Difficulty getting to and from stops/stations,
Length of transit trips ,
Lack of benches, sunshades, and other amenities,
Other (please explain):
Bus crowded during rush hour

Q7 What services are needed today that aren't currently provided? (Select all that apply.)

More frequent service,
More direct routes with fewer transfers,
Additional amenities such as benches and sunshades at transit stops

Page 3

Q8 What do you see as the biggest transit needs in the near term (5-10 years)?

Urban rail, Intercity rail, connectivity to Major population and work centers, including ABIA

Q9 What do you see as the biggest transit needs in the long term (25 years)?

Urban rail, Intercity rail, connectivity to Major population and work centers, including ABIA

Q10 What else do you think we should know or consider for the Regional Transit Study?

Respondent skipped this question

Page 4

Q11 How did you hear about this survey?

Social Media

Q12 Rate your experience with opportunities to be involved and share input on the Regional Transit Plan on a scale of 1 to 5, with 5 being the most satisfied.

(no label)

3. Neutral

Q13 Do you have any additional comments or suggestions on the public outreach or opportunities to be involved?

Respondent skipped this question

Q14 Do you want to sign up for email updates from CAMPO about the Regional Transit Study?

Name: Sean Avitt

Email: [REDACTED]

Page 5: Additional Demographic Questions (Optional)

Q15 What is your age? 25-34

Q16 What is your gender? Male

Q17 What is your race? Please select all that apply. White

Page 6

Q18 ¿En cuál código postal vive usted? Respondent skipped this question

Q19 ¿En cuál código postal trabaja usted, o a cuál código postal viaja frecuentemente? Respondent skipped this question

Q20 ¿Cuántos días a la semana viajas a este código postal? Respondent skipped this question

Q21 ¿Con qué frecuencia utiliza los siguientes modos de transporte? Respondent skipped this question

Q22 ¿Cuáles son algunos de los desafíos, si los hay, que le impiden usar el tránsito más frecuentemente? (Seleccione todas las que correspondan.) Respondent skipped this question

Q23 ¿Cuáles servicios se necesitan hoy que no se proporcionan actualmente? (Seleccione todas las que correspondan) Respondent skipped this question

Page 7

Q24 ¿Cuáles son las mayores necesidades de tránsito a corto plazo (5-10 años)? Respondent skipped this question

Q25 ¿Cuáles son las mayores necesidades de tránsito a largo plazo (25 años)? Respondent skipped this question

Q26 ¿Hay algo más que debemos saber o considerar para el Estudio de Tránsito Regional:

Respondent skipped this question

Page 8

Q27 ¿Cómo se enteró de esta encuesta?

Respondent skipped this question

Q28 Califique su experiencia con oportunidades para participar y comparta la opinión sobre el Plan de Tránsito Regional en una escala de 1 a 5, siendo 5 los más satisfechos.

Respondent skipped this question

Q29 ¿Tiene algún comentario o sugerencia adicional sobre el programa de divulgación o las oportunidades para participar?

Respondent skipped this question

Q30 ¿Desea registrarse para recibir actualizaciones por correo electrónico de CAMPO sobre el Estudio de Tránsito Regional?

Respondent skipped this question

Page 9: Preguntas adicionales (opcional)

Q31 ¿Cuántos años tiene?

Respondent skipped this question

Q32 ¿Cuál es su género?

Respondent skipped this question

Q33 ¿Cuál es su raza/etnicidad? Por favor, seleccione todos los que apliquen.

Respondent skipped this question

Page 10

Q34 Expanded service area to:

Respondent skipped this question

Page 11

Q35 Ampliación del área de servicio para llegar a

Respondent skipped this question

#23

COMPLETE

Collector: Web Link 1 (Web Link)
Started: Monday, October 14, 2019 9:20:45 PM
Last Modified: Monday, October 14, 2019 9:32:49 PM
Time Spent: 00:12:03
IP Address: 71.40.89.10

Page 1: Regional Transit Study / El Estudio Regional de Tránsito

Q1 Choose language / seleccione su idioma preferido **English**

Page 2

Q2 In what zip code do you live?

78705

Q3 In what zip code do you work or travel to often?

78701

Q4 How many days a week do you travel to this zip code? **5**

Q5 How often do you use the following transportation modes?

- Personal Vehicle
A few times a week
 - Capital Metro Services
A few times a month
 - CARTS Services
Never
 - Ridehailing Service (Taxi, Uber/Lyft)
A few times a month
 - Carpool/Vanpool
A few times a month
 - Bicycle
Daily
 - Walking
Daily
-

Q6 What are some of the challenges, if any, that keep you from using transit more often? (Select all that apply.)

Infrequent or irregular service,
Difficulty getting to and from stops/stations,
Length of transit trips ,
Lack of benches, sunshades, and other amenities,
Other (please explain):
Buses are BUMPY

Q7 What services are needed today that aren't currently provided? (Select all that apply.)

More frequent service,
Other options to get to transit stops and centers (shuttles, shared bicycles/scooters, etc.)
,
More direct routes with fewer transfers,
Additional amenities such as benches and sunshades at transit stops
,
Expanded service area,
Other (please explain):
Needs to have dedicated pathway so it's at least as fast as driving

Page 3

Q8 What do you see as the biggest transit needs in the near term (5-10 years)?

Speed and capacity. Everyone should live a couple blocks from a transit stop

Q9 What do you see as the biggest transit needs in the long term (25 years)?

It needs to be at such a scale that it is a better alternative than driving. Should not have to own a car to live in Austin with dignity and freedom.

Q10 What else do you think we should know or consider for the Regional Transit Study?

It should be bold. We need to think big. We can't afford more infrastructure for personal automobiles. The people of Texas should not have to buy a car and pay Exxon every time they want to leave the house. Kids deserve freedom of movement too.

Page 4

Q11 How did you hear about this survey?

Social Media

Q12 Rate your experience with opportunities to be involved and share input on the Regional Transit Plan on a scale of 1 to 5, with 5 being the most satisfied.

(no label)

3. Neutral

Q13 Do you have any additional comments or suggestions on the public outreach or opportunities to be involved?

Respondent skipped this question

Q14 Do you want to sign up for email updates from CAMPO about the Regional Transit Study?

Name:

Victor

Email:

[REDACTED]

Page 5: Additional Demographic Questions (Optional)

Q15 What is your age?

18-24

Q16 What is your gender?

Male

Q17 What is your race? Please select all that apply.

White

Page 6

Q18 ¿En cuál código postal vive usted?

Respondent skipped this question

Q19 ¿En cuál código postal trabaja usted, o a cuál código postal viaja frecuentemente?

Respondent skipped this question

Q20 ¿Cuántos días a la semana viajas a este código postal?

Respondent skipped this question

Q21 ¿Con qué frecuencia utiliza los siguientes modos de transporte?

Respondent skipped this question

Q22 ¿Cuáles son algunos de los desafíos, si los hay, que le impiden usar el tránsito más frecuentemente? (Seleccione todas las que correspondan.)

Respondent skipped this question

Q23 ¿Cuáles servicios se necesitan hoy que no se proporcionan actualmente? (Seleccione todas las que correspondan)

Respondent skipped this question

Page 7

Q24 ¿Cuáles son las mayores necesidades de tránsito a corto plazo (5-10 años)?

Respondent skipped this question

Q25 ¿Cuáles son las mayores necesidades de tránsito a largo plazo (25 años)?

Respondent skipped this question

Q26 ¿Hay algo más que debemos saber o considerar para el Estudio de Tránsito Regional:

Respondent skipped this question

Page 8

Q27 ¿Cómo se enteró de esta encuesta?

Respondent skipped this question

Q28 Califique su experiencia con oportunidades para participar y comparta la opinión sobre el Plan de Tránsito Regional en una escala de 1 a 5, siendo 5 los más satisfechos.

Respondent skipped this question

Q29 ¿Tiene algún comentario o sugerencia adicional sobre el programa de divulgación o las oportunidades para participar?

Respondent skipped this question

Q30 ¿Desea registrarse para recibir actualizaciones por correo electrónico de CAMPO sobre el Estudio de Tránsito Regional?

Respondent skipped this question

Page 9: Preguntas adicionales (opcional)

Q31 ¿Cuántos años tiene?

Respondent skipped this question

Q32 ¿Cuál es su género?

Respondent skipped this question

Q33 ¿Cuál es su raza/etnicidad? Por favor, seleccione todos los que apliquen.

Respondent skipped this question

Page 10

Q34 Expanded service area to:

East and West Austin, not just b/w Lamar and I35

Page 11

Q35 Ampliación del área de servicio para llegar a

Respondent skipped this question

#24

COMPLETE

Collector: Web Link 1 (Web Link)
Started: Monday, October 14, 2019 10:10:20 PM
Last Modified: Monday, October 14, 2019 10:15:52 PM
Time Spent: 00:05:31
IP Address: 136.49.42.240

Page 1: Regional Transit Study / El Estudio Regional de Tránsito

Q1 Choose language / seleccione su idioma preferido **English**

Page 2

Q2 In what zip code do you live?

78704

Q3 In what zip code do you work or travel to often?

78712

Q4 How many days a week do you travel to this zip code? **3**

Q5 How often do you use the following transportation modes?

- Personal Vehicle
A few times a week
 - Capital Metro Services
A few times a week
 - CARTS Services
Never
 - Ridehailing Service (Taxi, Uber/Lyft)
A few times a month
 - Carpool/Vanpool
Never
 - Walking
Daily
-

Q6 What are some of the challenges, if any, that keep you from using transit more often? (Select all that apply.)

**Lack of routes to and from relevant destinations,
Infrequent or irregular service,
Difficulty getting to and from stops/stations,
Length of transit trips**

Q7 What services are needed today that aren't currently provided? (Select all that apply.)

**More frequent service,
More direct routes with fewer transfers,
Expanded service area**

Page 3

Q8 What do you see as the biggest transit needs in the near term (5-10 years)?

Reliable light rail through major corridors and to the airport.

Q9 What do you see as the biggest transit needs in the long term (25 years)?

Extensive light rail network. Expand I-35 and bury it beneath downtown (from Lady Bird Lake until Airport Blvd).

Q10 What else do you think we should know or consider for the Regional Transit Study?

Better transit, particularly light rail, will be more attractive to more people than the current bus system is.

Page 4

Q11 How did you hear about this survey?

Social Media

Q12 Rate your experience with opportunities to be involved and share input on the Regional Transit Plan on a scale of 1 to 5, with 5 being the most satisfied.

(no label)

3. Neutral

Q13 Do you have any additional comments or suggestions on the public outreach or opportunities to be involved?

Respondent skipped this question

Q14 Do you want to sign up for email updates from CAMPO about the Regional Transit Study?

Respondent skipped this question

Page 5: Additional Demographic Questions (Optional)

Q15 What is your age? **35-44**

Q16 What is your gender? **Male**

Q17 What is your race? Please select all that apply. **White**

Page 6

Q18 ¿En cuál código postal vive usted? **Respondent skipped this question**

Q19 ¿En cuál código postal trabaja usted, o a cuál código postal viaja frecuentemente? **Respondent skipped this question**

Q20 ¿Cuántos días a la semana viajas a este código postal? **Respondent skipped this question**

Q21 ¿Con qué frecuencia utiliza los siguientes modos de transporte? **Respondent skipped this question**

Q22 ¿Cuáles son algunos de los desafíos, si los hay, que le impiden usar el tránsito más frecuentemente? (Seleccione todas las que correspondan.) **Respondent skipped this question**

Q23 ¿Cuáles servicios se necesitan hoy que no se proporcionan actualmente? (Seleccione todas las que correspondan) **Respondent skipped this question**

Page 7

Q24 ¿Cuáles son las mayores necesidades de tránsito a corto plazo (5-10 años)? **Respondent skipped this question**

Q25 ¿Cuáles son las mayores necesidades de tránsito a largo plazo (25 años)? **Respondent skipped this question**

Q26 ¿Hay algo más que debemos saber o considerar para el Estudio de Tránsito Regional? **Respondent skipped this question**

Page 8

Q27 ¿Cómo se enteró de esta encuesta?

Respondent skipped this question

Q28 Califique su experiencia con oportunidades para participar y comparta la opinión sobre el Plan de Tránsito Regional en una escala de 1 a 5, siendo 5 los más satisfechos.

Respondent skipped this question

Q29 ¿Tiene algún comentario o sugerencia adicional sobre el programa de divulgación o las oportunidades para participar?

Respondent skipped this question

Q30 ¿Desea registrarse para recibir actualizaciones por correo electrónico de CAMPO sobre el Estudio de Tránsito Regional?

Respondent skipped this question

Page 9: Preguntas adicionales (opcional)

Q31 ¿Cuántos años tiene?

Respondent skipped this question

Q32 ¿Cuál es su género?

Respondent skipped this question

Q33 ¿Cuál es su raza/etnicidad? Por favor, seleccione todos los que apliquen.

Respondent skipped this question

Page 10

Q34 Expanded service area to:

Respondent skipped this question

Page 11

Q35 Ampliación del área de servicio para llegar a

Respondent skipped this question

#25

COMPLETE

Collector: Web Link 1 (Web Link)
Started: Tuesday, October 15, 2019 8:03:33 AM
Last Modified: Tuesday, October 15, 2019 8:09:26 AM
Time Spent: 00:05:53
IP Address: 172.58.67.217

Page 1: Regional Transit Study / El Estudio Regional de Tránsito

Q1 Choose language / seleccione su idioma preferido **English**

Page 2

Q2 In what zip code do you live?

78745

Q3 In what zip code do you work or travel to often?

78702

Q4 How many days a week do you travel to this zip code? **5**

Q5 How often do you use the following transportation modes?

- Personal Vehicle
- A few times a month**
- Capital Metro Services
- Daily**
- CARTS Services
- Never**
- Ridehailing Service (Taxi, Uber/Lyft)
- A few times a year**
- Carpool/Vanpool
- A few times a year**
- Bicycle
- A few times a year**
- Walking
- Daily**

Q6 What are some of the challenges, if any, that keep you from using transit more often? (Select all that apply.) **Length of transit trips**

Q7 What services are needed today that aren't currently provided? (Select all that apply.)

More frequent service,
Other options to get to transit stops and centers
(shuttles, shared bicycles/scooters, etc.)

Page 3

Q8 What do you see as the biggest transit needs in the near term (5-10 years)?

Dedicated transit lanes

Q9 What do you see as the biggest transit needs in the long term (25 years)?

Dedicated transit lanes serving cities across the metro: Bastrop, Kyle, Georgetown, San Marcos, etc.

Q10 What else do you think we should know or consider for the Regional Transit Study?

Sources of funding from the entire region. For example: ride hailing fees, toll collections, congestion pricing, city/county govt tax collections.

Page 4

Q11 How did you hear about this survey?

Social Media

Q12 Rate your experience with opportunities to be involved and share input on the Regional Transit Plan on a scale of 1 to 5, with 5 being the most satisfied.

(no label)

3. Neutral

Q13 Do you have any additional comments or suggestions on the public outreach or opportunities to be involved?

This survey is biased because it lists reasons people AREN'T using transit without asking why they ARE using transit.

Q14 Do you want to sign up for email updates from CAMPO about the Regional Transit Study?

Name:

Lonny Stern

Email:

[REDACTED]

Page 5: Additional Demographic Questions (Optional)

Q15 What is your age?

35-44

Q16 What is your gender? **Male**

Q17 What is your race? Please select all that apply. **White**

Page 6

Q18 ¿En cuál código postal vive usted? **Respondent skipped this question**

Q19 ¿En cuál código postal trabaja usted, o a cuál código postal viaja frecuentemente? **Respondent skipped this question**

Q20 ¿Cuántos días a la semana viajas a este código postal? **Respondent skipped this question**

Q21 ¿Con qué frecuencia utiliza los siguientes modos de transporte? **Respondent skipped this question**

Q22 ¿Cuáles son algunos de los desafíos, si los hay, que le impiden usar el tránsito más frecuentemente? (Seleccione todas las que correspondan.) **Respondent skipped this question**

Q23 ¿Cuáles servicios se necesitan hoy que no se proporcionan actualmente? (Seleccione todas las que correspondan) **Respondent skipped this question**

Page 7

Q24 ¿Cuáles son las mayores necesidades de tránsito a corto plazo (5-10 años)? **Respondent skipped this question**

Q25 ¿Cuáles son las mayores necesidades de tránsito a largo plazo (25 años)? **Respondent skipped this question**

Q26 ¿Hay algo más que debemos saber o considerar para el Estudio de Tránsito Regional? **Respondent skipped this question**

Page 8

Q27 ¿Cómo se enteró de esta encuesta? **Respondent skipped this question**

Q28 Califíque su experiencia con oportunidades para participar y comparta la opinión sobre el Plan de Tránsito Regional en una escala de 1 a 5, siendo 5 los más satisfechos.

Respondent skipped this question

Q29 ¿Tiene algún comentario o sugerencia adicional sobre el programa de divulgación o las oportunidades para participar?

Respondent skipped this question

Q30 ¿Desea registrarse para recibir actualizaciones por correo electrónico de CAMPO sobre el Estudio de Tránsito Regional?

Respondent skipped this question

Page 9: Preguntas adicionales (opcional)

Q31 ¿Cuántos años tiene?

Respondent skipped this question

Q32 ¿Cuál es su género?

Respondent skipped this question

Q33 ¿Cuál es su raza/etnicidad? Por favor, seleccione todos los que apliquen.

Respondent skipped this question

Page 10

Q34 Expanded service area to:

Respondent skipped this question

Page 11

Q35 Ampliación del área de servicio para llegar a

Respondent skipped this question

#26

COMPLETE

Collector: Web Link 1 (Web Link)
Started: Tuesday, October 15, 2019 8:55:38 AM
Last Modified: Tuesday, October 15, 2019 9:03:46 AM
Time Spent: 00:08:07
IP Address: 4.15.43.98

Page 1: Regional Transit Study / El Estudio Regional de Tránsito

Q1 Choose language / seleccione su idioma preferido **English**

Page 2

Q2 In what zip code do you live?

78727

Q3 In what zip code do you work or travel to often?

78681

Q4 How many days a week do you travel to this zip code? **4**

Q5 How often do you use the following transportation modes?

Bicycle
Daily

Q6 What are some of the challenges, if any, that keep you from using transit more often? (Select all that apply.) **Lack of routes to and from relevant destinations, Infrequent or irregular service**

Q7 What services are needed today that aren't currently provided? (Select all that apply.)

- More frequent service,**
- Other options to get to transit stops and centers (shuttles, shared bicycles/scooters, etc.)**
- ,
- More direct routes with fewer transfers,**
- Additional stops on existing routes,**
- Additional amenities such as benches and sunshades at transit stops**
- ,
- Expanded service area,**
- Other (please explain):
Get rid of single family zoning and incentivize density. This will help make transit possible.

Page 3

Q8 What do you see as the biggest transit needs in the near term (5-10 years)?

Take car lanes away to provide space for light rail on Guadalupe/Lamar. Stop wasting money on the red line and get rid of all parking minimums and SF zoning.

Q9 What do you see as the biggest transit needs in the long term (25 years)?

As density increases, add more frequency so that no one has to use a timetable.

Q10 What else do you think we should know or consider for the Regional Transit Study?

We need to STOP subsidizing car driving and put ALL resources into transit and active transit.

Page 4

Q11 How did you hear about this survey?

Email

Q12 Rate your experience with opportunities to be involved and share input on the Regional Transit Plan on a scale of 1 to 5, with 5 being the most satisfied.

(no label)

5. Very Satisfied

Q13 Do you have any additional comments or suggestions on the public outreach or opportunities to be involved?

Stop subsidizing cars. We have to move to transit and active transportation. We cannot keep adding lanes. Induced Demand is real.

Q14 Do you want to sign up for email updates from CAMPO about the Regional Transit Study?

Respondent skipped this question

Page 5: Additional Demographic Questions (Optional)

Q15 What is your age?

55-64

Q16 What is your gender?

Male

Q17 What is your race? Please select all that apply.

White

Page 6

Q18 ¿En cuál código postal vive usted?

Respondent skipped this question

Q19 ¿En cuál código postal trabaja usted, o a cuál código postal viaja frecuentemente?

Respondent skipped this question

Q20 ¿Cuántos días a la semana viajas a este código postal?

Respondent skipped this question

Q21 ¿Con qué frecuencia utiliza los siguientes modos de transporte?

Respondent skipped this question

Q22 ¿Cuáles son algunos de los desafíos, si los hay, que le impiden usar el tránsito más frecuentemente? (Seleccione todas las que correspondan.)

Respondent skipped this question

Q23 ¿Cuáles servicios se necesitan hoy que no se proporcionan actualmente? (Seleccione todas las que correspondan)

Respondent skipped this question

Page 7

Q24 ¿Cuáles son las mayores necesidades de tránsito a corto plazo (5-10 años)?

Respondent skipped this question

Q25 ¿Cuáles son las mayores necesidades de tránsito a largo plazo (25 años)?

Respondent skipped this question

Q26 ¿Hay algo más que debemos saber o considerar para el Estudio de Tránsito Regional:

Respondent skipped this question

Page 8

Q27 ¿Cómo se enteró de esta encuesta?

Respondent skipped this question

Q28 Califique su experiencia con oportunidades para participar y comparta la opinión sobre el Plan de Tránsito Regional en una escala de 1 a 5, siendo 5 los más satisfechos.

Respondent skipped this question

Q29 ¿Tiene algún comentario o sugerencia adicional sobre el programa de divulgación o las oportunidades para participar?

Respondent skipped this question

Q30 ¿Desea registrarse para recibir actualizaciones por correo electrónico de CAMPO sobre el Estudio de Tránsito Regional?

Respondent skipped this question

Page 9: Preguntas adicionales (opcional)

Q31 ¿Cuántos años tiene?

Respondent skipped this question

Q32 ¿Cuál es su género?

Respondent skipped this question

Q33 ¿Cuál es su raza/etnicidad? Por favor, seleccione todos los que apliquen.

Respondent skipped this question

Page 10

Q34 Expanded service area to:

Parmer / Mopac intersection has NO transit (other and 12 which only runs early and late)

Page 11

Q35 Ampliación del área de servicio para llegar a

Respondent skipped this question

#27

COMPLETE

Collector: Web Link 1 (Web Link)
Started: Tuesday, October 15, 2019 12:15:34 PM
Last Modified: Tuesday, October 15, 2019 12:19:23 PM
Time Spent: 00:03:48
IP Address: 204.14.236.150

Page 1: Regional Transit Study / El Estudio Regional de Tránsito

Q1 Choose language / seleccione su idioma preferido **English**

Page 2

Q2 In what zip code do you live?

78757

Q3 In what zip code do you work or travel to often?

78757

Q4 How many days a week do you travel to this zip code? **7**

Q5 How often do you use the following transportation modes?

- Personal Vehicle
A few times a month
 - Capital Metro Services
A few times a month
 - CARTS Services
Never
 - Ridehailing Service (Taxi, Uber/Lyft)
A few times a year
 - Carpool/Vanpool
Never
 - Bicycle
Daily
 - Walking
Daily
-

Q6 What are some of the challenges, if any, that keep you from using transit more often? (Select all that apply.)

**Infrequent or irregular service,
Length of transit trips ,
Lack of benches, sunshades, and other amenities**

Q7 What services are needed today that aren't currently provided? (Select all that apply.)

**More frequent service,
Additional amenities such as benches and sunshades at transit stops**

Page 3

Q8 What do you see as the biggest transit needs in the near term (5-10 years)?

We need to move away from fossil fuels immediately, so we need electric buses. Climate change is making it difficult for many to wait for a bus--we need shaded and/or air conditioned stops (if there is infrequent service) to ensure people are comfortable and safe.

Q9 What do you see as the biggest transit needs in the long term (25 years)?

Same as above. Also, commuter rail to major centers (like Round Rock downtown, etc).

Q10 What else do you think we should know or consider for the Regional Transit Study?

Safe and accessible sidewalks near stops are critical for transit success

Page 4

Q11 How did you hear about this survey?

Social Media

Q12 Rate your experience with opportunities to be involved and share input on the Regional Transit Plan on a scale of 1 to 5, with 5 being the most satisfied.

(no label)

4. Somewhat Satisfied

Q13 Do you have any additional comments or suggestions on the public outreach or opportunities to be involved?

Respondent skipped this question

Q14 Do you want to sign up for email updates from CAMPO about the Regional Transit Study?

Respondent skipped this question

Page 5: Additional Demographic Questions (Optional)

Q15 What is your age? **35-44**

Q16 What is your gender? **Female**

Q17 What is your race? Please select all that apply. **White**

Page 6

Q18 ¿En cuál código postal vive usted? **Respondent skipped this question**

Q19 ¿En cuál código postal trabaja usted, o a cuál código postal viaja frecuentemente? **Respondent skipped this question**

Q20 ¿Cuántos días a la semana viajas a este código postal? **Respondent skipped this question**

Q21 ¿Con qué frecuencia utiliza los siguientes modos de transporte? **Respondent skipped this question**

Q22 ¿Cuáles son algunos de los desafíos, si los hay, que le impiden usar el tránsito más frecuentemente? (Seleccione todas las que correspondan.) **Respondent skipped this question**

Q23 ¿Cuáles servicios se necesitan hoy que no se proporcionan actualmente? (Seleccione todas las que correspondan) **Respondent skipped this question**

Page 7

Q24 ¿Cuáles son las mayores necesidades de tránsito a corto plazo (5-10 años)? **Respondent skipped this question**

Q25 ¿Cuáles son las mayores necesidades de tránsito a largo plazo (25 años)? **Respondent skipped this question**

Q26 ¿Hay algo más que debemos saber o considerar para el Estudio de Tránsito Regional? **Respondent skipped this question**

Page 8

Q27 ¿Cómo se enteró de esta encuesta?

Respondent skipped this question

Q28 Califique su experiencia con oportunidades para participar y comparta la opinión sobre el Plan de Tránsito Regional en una escala de 1 a 5, siendo 5 los más satisfechos.

Respondent skipped this question

Q29 ¿Tiene algún comentario o sugerencia adicional sobre el programa de divulgación o las oportunidades para participar?

Respondent skipped this question

Q30 ¿Desea registrarse para recibir actualizaciones por correo electrónico de CAMPO sobre el Estudio de Tránsito Regional?

Respondent skipped this question

Page 9: Preguntas adicionales (opcional)

Q31 ¿Cuántos años tiene?

Respondent skipped this question

Q32 ¿Cuál es su género?

Respondent skipped this question

Q33 ¿Cuál es su raza/etnicidad? Por favor, seleccione todos los que apliquen.

Respondent skipped this question

Page 10

Q34 Expanded service area to:

Respondent skipped this question

Page 11

Q35 Ampliación del área de servicio para llegar a

Respondent skipped this question

#28

COMPLETE

Collector: Web Link 3 (Web Link)
Started: Tuesday, October 15, 2019 12:46:44 PM
Last Modified: Tuesday, October 15, 2019 12:51:33 PM
Time Spent: 00:04:48
IP Address: 216.188.226.48

Page 1: Regional Transit Study / El Estudio Regional de Tránsito

Q1 Choose language / seleccione su idioma preferido **English**

Page 2

Q2 In what zip code do you live?

78621

Q3 In what zip code do you work or travel to often?

78621

Q4 How many days a week do you travel to this zip code? **7**

Q5 How often do you use the following transportation modes?

- Personal Vehicle
Daily
 - Capital Metro Services
Never
 - CARTS Services
Never
 - Ridehailing Service (Taxi, Uber/Lyft)
Never
 - Carpool/Vanpool
Never
 - Bicycle
Never
 - Walking
Never
-

Q6 What are some of the challenges, if any, that keep you from using transit more often? (Select all that apply.) **Lack of benches, sunshades, and other amenities**

Q7 What services are needed today that aren't currently provided? (Select all that apply.)

**More frequent service,
Additional amenities such as benches and sunshades at transit stops**

Page 3

Q8 What do you see as the biggest transit needs in the near term (5-10 years)?

Respondent skipped this question

Q9 What do you see as the biggest transit needs in the long term (25 years)?

Respondent skipped this question

Q10 What else do you think we should know or consider for the Regional Transit Study?

Respondent skipped this question

Page 4

Q11 How did you hear about this survey?

Flyer

Q12 Rate your experience with opportunities to be involved and share input on the Regional Transit Plan on a scale of 1 to 5, with 5 being the most satisfied.

(no label)

3. Neutral

Q13 Do you have any additional comments or suggestions on the public outreach or opportunities to be involved?

Respondent skipped this question

Q14 Do you want to sign up for email updates from CAMPO about the Regional Transit Study?

Respondent skipped this question

Page 5: Additional Demographic Questions (Optional)

Q15 What is your age?

25-34

Q16 What is your gender?

Female

Q17 What is your race? Please select all that apply.

Hispanic/Latinx

Page 6

Q18 ¿En cuál código postal vive usted? **Respondent skipped this question**

Q19 ¿En cuál código postal trabaja usted, o a cuál código postal viaja frecuentemente? **Respondent skipped this question**

Q20 ¿Cuántos días a la semana viajas a este código postal? **Respondent skipped this question**

Q21 ¿Con qué frecuencia utiliza los siguientes modos de transporte? **Respondent skipped this question**

Q22 ¿Cuáles son algunos de los desafíos, si los hay, que le impiden usar el tránsito más frecuentemente? (Seleccione todas las que correspondan.) **Respondent skipped this question**

Q23 ¿Cuáles servicios se necesitan hoy que no se proporcionan actualmente? (Seleccione todas las que correspondan) **Respondent skipped this question**

Page 7

Q24 ¿Cuáles son las mayores necesidades de tránsito a corto plazo (5-10 años)? **Respondent skipped this question**

Q25 ¿Cuáles son las mayores necesidades de tránsito a largo plazo (25 años)? **Respondent skipped this question**

Q26 ¿Hay algo más que debemos saber o considerar para el Estudio de Tránsito Regional: **Respondent skipped this question**

Page 8

Q27 ¿Cómo se enteró de esta encuesta? **Respondent skipped this question**

Q28 Califique su experiencia con oportunidades para participar y comparta la opinión sobre el Plan de Tránsito Regional en una escala de 1 a 5, siendo 5 los más satisfechos. **Respondent skipped this question**

Q29 ¿Tiene algún comentario o sugerencia adicional sobre el programa de divulgación o las oportunidades para participar? **Respondent skipped this question**

Q30 ¿Desea registrarse para recibir actualizaciones por correo electrónico de CAMPO sobre el Estudio de Tránsito Regional?

Respondent skipped this question

Page 9: Preguntas adicionales (opcional)

Q31 ¿Cuántos años tiene?

Respondent skipped this question

Q32 ¿Cuál es su género?

Respondent skipped this question

Q33 ¿Cuál es su raza/etnicidad? Por favor, seleccione todos los que apliquen.

Respondent skipped this question

Page 10

Q34 Expanded service area to:

Respondent skipped this question

Page 11

Q35 Ampliación del área de servicio para llegar a

Respondent skipped this question

#29

COMPLETE

Collector: Web Link 3 (Web Link)
Started: Tuesday, October 15, 2019 12:51:41 PM
Last Modified: Tuesday, October 15, 2019 12:54:52 PM
Time Spent: 00:03:11
IP Address: 216.188.226.48

Page 1: Regional Transit Study / El Estudio Regional de Tránsito

Q1 Choose language / seleccione su idioma preferido **English**

Page 2

Q2 In what zip code do you live?

78621

Q3 In what zip code do you work or travel to often?

78723

Q4 How many days a week do you travel to this zip code? **5**

Q5 How often do you use the following transportation modes?

Personal Vehicle

Daily

Q6 What are some of the challenges, if any, that keep you from using transit more often? (Select all that apply.) **No service in my area**

Q7 What services are needed today that aren't currently provided? (Select all that apply.) **More direct routes with fewer transfers**

Page 3

Q8 What do you see as the biggest transit needs in the near term (5-10 years)?

- busses
 - metro
 - subway
 - train
-

Q9 What do you see as the biggest transit needs in the long term (25 years)?

same as above

Q10 What else do you think we should know or consider for the Regional Transit Study? **Respondent skipped this question**

Page 4

Q11 How did you hear about this survey? **Respondent skipped this question**

Q12 Rate your experience with opportunities to be involved and share input on the Regional Transit Plan on a scale of 1 to 5, with 5 being the most satisfied.

(no label) **3. Neutral**

Q13 Do you have any additional comments or suggestions on the public outreach or opportunities to be involved? **Respondent skipped this question**

Q14 Do you want to sign up for email updates from CAMPO about the Regional Transit Study?

Name: **Linda Benita**

Page 5: Additional Demographic Questions (Optional)

Q15 What is your age? **35-44**

Q16 What is your gender? **Female**

Q17 What is your race? Please select all that apply. **Hispanic/Latinx**

Page 6

Q18 ¿En cuál código postal vive usted? **Respondent skipped this question**

Q19 ¿En cuál código postal trabaja usted, o a cuál código postal viaja frecuentemente? **Respondent skipped this question**

Q20 ¿Cuántos días a la semana viajas a este código postal? **Respondent skipped this question**

Q21 ¿Con qué frecuencia utiliza los siguientes modos de transporte? **Respondent skipped this question**

Q22 ¿Cuáles son algunos de los desafíos, si los hay, que le impiden usar el tránsito más frecuentemente? (Seleccione todas las que correspondan.) **Respondent skipped this question**

Q23 ¿Cuáles servicios se necesitan hoy que no se proporcionan actualmente? (Seleccione todas las que correspondan) **Respondent skipped this question**

Page 7

Q24 ¿Cuáles son las mayores necesidades de tránsito a corto plazo (5-10 años)? **Respondent skipped this question**

Q25 ¿Cuáles son las mayores necesidades de tránsito a largo plazo (25 años)? **Respondent skipped this question**

Q26 ¿Hay algo más que debemos saber o considerar para el Estudio de Tránsito Regional: **Respondent skipped this question**

Page 8

Q27 ¿Cómo se enteró de esta encuesta? **Respondent skipped this question**

Q28 Califique su experiencia con oportunidades para participar y comparta la opinión sobre el Plan de Tránsito Regional en una escala de 1 a 5, siendo 5 los más satisfechos. **Respondent skipped this question**

Q29 ¿Tiene algún comentario o sugerencia adicional sobre el programa de divulgación o las oportunidades para participar? **Respondent skipped this question**

Q30 ¿Desea registrarse para recibir actualizaciones por correo electrónico de CAMPO sobre el Estudio de Tránsito Regional?

Respondent skipped this question

Page 9: Preguntas adicionales (opcional)

Q31 ¿Cuántos años tiene?

Respondent skipped this question

Q32 ¿Cuál es su género?

Respondent skipped this question

Q33 ¿Cuál es su raza/etnicidad? Por favor, seleccione todos los que apliquen.

Respondent skipped this question

Page 10

Q34 Expanded service area to:

Respondent skipped this question

Page 11

Q35 Ampliación del área de servicio para llegar a

Respondent skipped this question

#30

COMPLETE

Collector: Web Link 3 (Web Link)
Started: Tuesday, October 15, 2019 12:55:03 PM
Last Modified: Tuesday, October 15, 2019 12:58:10 PM
Time Spent: 00:03:07
IP Address: 216.188.226.48

Page 1: Regional Transit Study / El Estudio Regional de Tránsito

Q1 Choose language / seleccione su idioma preferido **English**

Page 2

Q2 In what zip code do you live?

78621

Q3 In what zip code do you work or travel to often?

Round Rock

Q4 How many days a week do you travel to this zip code? **2**

Q5 How often do you use the following transportation modes?

Personal Vehicle
A few times a week
Bicycle
A few times a week
Walking
Daily

Q6 What are some of the challenges, if any, that keep you from using transit more often? (Select all that apply.) **Lack of routes to and from relevant destinations**

Q7 What services are needed today that aren't currently provided? (Select all that apply.) **Expanded service area**

Page 3

Q8 What do you see as the biggest transit needs in the near term (5-10 years)?

Bus lines from Elgin to Austin, Round Rock and surrounding cities

Q9 What do you see as the biggest transit needs in the long term (25 years)?

Bus lines to help with congestion

Q10 What else do you think we should know or consider for the Regional Transit Study? **Respondent skipped this question**

Page 4

Q11 How did you hear about this survey? **Other (please specify):**
walk up

Q12 Rate your experience with opportunities to be involved and share input on the Regional Transit Plan on a scale of 1 to 5, with 5 being the most satisfied.

(no label) **5. Very Satisfied**

Q13 Do you have any additional comments or suggestions on the public outreach or opportunities to be involved? **Respondent skipped this question**

Q14 Do you want to sign up for email updates from CAMPO about the Regional Transit Study? **Respondent skipped this question**

Page 5: Additional Demographic Questions (Optional)

Q15 What is your age? **55-64**

Q16 What is your gender? **Male**

Q17 What is your race? Please select all that apply. **White**

Page 6

Q18 ¿En cuál código postal vive usted? **Respondent skipped this question**

Q19 ¿En cuál código postal trabaja usted, o a cuál código postal viaja frecuentemente? **Respondent skipped this question**

Q20 ¿Cuántos días a la semana viajas a este código postal? **Respondent skipped this question**

Q21 ¿Con qué frecuencia utiliza los siguientes modos de transporte? **Respondent skipped this question**

Q22 ¿Cuáles son algunos de los desafíos, si los hay, que le impiden usar el tránsito más frecuentemente? (Seleccione todas las que correspondan.) **Respondent skipped this question**

Q23 ¿Cuáles servicios se necesitan hoy que no se proporcionan actualmente? (Seleccione todas las que correspondan) **Respondent skipped this question**

Page 7

Q24 ¿Cuáles son las mayores necesidades de tránsito a corto plazo (5-10 años)? **Respondent skipped this question**

Q25 ¿Cuáles son las mayores necesidades de tránsito a largo plazo (25 años)? **Respondent skipped this question**

Q26 ¿Hay algo más que debemos saber o considerar para el Estudio de Tránsito Regional: **Respondent skipped this question**

Page 8

Q27 ¿Cómo se enteró de esta encuesta? **Respondent skipped this question**

Q28 Califique su experiencia con oportunidades para participar y comparta la opinión sobre el Plan de Tránsito Regional en una escala de 1 a 5, siendo 5 los más satisfechos. **Respondent skipped this question**

Q29 ¿Tiene algún comentario o sugerencia adicional sobre el programa de divulgación o las oportunidades para participar? **Respondent skipped this question**

Q30 ¿Desea registrarse para recibir actualizaciones por correo electrónico de CAMPO sobre el Estudio de Tránsito Regional?

Respondent skipped this question

Page 9: Preguntas adicionales (opcional)

Q31 ¿Cuántos años tiene?

Respondent skipped this question

Q32 ¿Cuál es su género?

Respondent skipped this question

Q33 ¿Cuál es su raza/etnicidad? Por favor, seleccione todos los que apliquen.

Respondent skipped this question

Page 10

Q34 Expanded service area to:

Elgin to Round Rock

Page 11

Q35 Ampliación del área de servicio para llegar a

Respondent skipped this question

#31

COMPLETE

Collector: Web Link 3 (Web Link)
Started: Tuesday, October 15, 2019 12:58:20 PM
Last Modified: Tuesday, October 15, 2019 1:01:53 PM
Time Spent: 00:03:33
IP Address: 216.188.226.48

Page 1: Regional Transit Study / El Estudio Regional de Tránsito

Q1 Choose language / seleccione su idioma preferido **English**

Page 2

Q2 In what zip code do you live?

78621

Q3 In what zip code do you work or travel to often?

78723

Q4 How many days a week do you travel to this zip code? **3**

Q5 How often do you use the following transportation modes?

- Personal Vehicle
Daily
 - Capital Metro Services
Never
 - CARTS Services
Never
 - Ridehailing Service (Taxi, Uber/Lyft)
Never
 - Carpool/Vanpool
Never
 - Bicycle
Never
 - Walking
Never
-

Q6 What are some of the challenges, if any, that keep you from using transit more often? (Select all that apply.) **Lack of routes to and from relevant destinations**

Q7 What services are needed today that aren't currently provided? (Select all that apply.)

**More direct routes with fewer transfers,
Additional stops on existing routes**

Page 3

Q8 What do you see as the biggest transit needs in the near term (5-10 years)?

more express lanes, I <3 H, less paid reader

Q9 What do you see as the biggest transit needs in the long term (25 years)?

Respondent skipped this question

Q10 What else do you think we should know or consider for the Regional Transit Study?

Respondent skipped this question

Page 4

Q11 How did you hear about this survey?

Other (please specify):
Sip, Shop, Stroll

Q12 Rate your experience with opportunities to be involved and share input on the Regional Transit Plan on a scale of 1 to 5, with 5 being the most satisfied.

(no label)

4. Somewhat Satisfied

Q13 Do you have any additional comments or suggestions on the public outreach or opportunities to be involved?

Respondent skipped this question

Q14 Do you want to sign up for email updates from CAMPO about the Regional Transit Study?

Respondent skipped this question

Page 5: Additional Demographic Questions (Optional)

Q15 What is your age?

25-34

Q16 What is your gender?

Female

Q17 What is your race? Please select all that apply.

Black

Page 6

Q18 ¿En cuál código postal vive usted? Respondent skipped this question

Q19 ¿En cuál código postal trabaja usted, o a cuál código postal viaja frecuentemente? Respondent skipped this question

Q20 ¿Cuántos días a la semana viajas a este código postal? Respondent skipped this question

Q21 ¿Con qué frecuencia utiliza los siguientes modos de transporte? Respondent skipped this question

Q22 ¿Cuáles son algunos de los desafíos, si los hay, que le impiden usar el tránsito más frecuentemente? (Seleccione todas las que correspondan.) Respondent skipped this question

Q23 ¿Cuáles servicios se necesitan hoy que no se proporcionan actualmente? (Seleccione todas las que correspondan) Respondent skipped this question

Page 7

Q24 ¿Cuáles son las mayores necesidades de tránsito a corto plazo (5-10 años)? Respondent skipped this question

Q25 ¿Cuáles son las mayores necesidades de tránsito a largo plazo (25 años)? Respondent skipped this question

Q26 ¿Hay algo más que debemos saber o considerar para el Estudio de Tránsito Regional? Respondent skipped this question

Page 8

Q27 ¿Cómo se enteró de esta encuesta? Respondent skipped this question

Q28 Califique su experiencia con oportunidades para participar y comparta la opinión sobre el Plan de Tránsito Regional en una escala de 1 a 5, siendo 5 los más satisfechos. Respondent skipped this question

Q29 ¿Tiene algún comentario o sugerencia adicional sobre el programa de divulgación o las oportunidades para participar?

Respondent skipped this question

Q30 ¿Desea registrarse para recibir actualizaciones por correo electrónico de CAMPO sobre el Estudio de Tránsito Regional?

Respondent skipped this question

Page 9: Preguntas adicionales (opcional)

Q31 ¿Cuántos años tiene?

Respondent skipped this question

Q32 ¿Cuál es su género?

Respondent skipped this question

Q33 ¿Cuál es su raza/etnicidad? Por favor, seleccione todos los que apliquen.

Respondent skipped this question

Page 10

Q34 Expanded service area to:

Respondent skipped this question

Page 11

Q35 Ampliación del área de servicio para llegar a

Respondent skipped this question

#32

COMPLETE

Collector: Web Link 3 (Web Link)
Started: Tuesday, October 15, 2019 1:01:59 PM
Last Modified: Tuesday, October 15, 2019 1:03:56 PM
Time Spent: 00:01:57
IP Address: 216.188.226.48

Page 1: Regional Transit Study / El Estudio Regional de Tránsito

Q1 Choose language / seleccione su idioma preferido **English**

Page 2

Q2 In what zip code do you live?

78653

Q3 In what zip code do you work or travel to often?

78705/78621

Q4 How many days a week do you travel to this zip code? **7**

Q5 How often do you use the following transportation modes?

- Personal Vehicle
Daily
 - Capital Metro Services
Never
 - CARTS Services
Never
 - Ridehailing Service (Taxi, Uber/Lyft)
Never
 - Carpool/Vanpool
Never
 - Bicycle
Never
 - Walking
Daily
-

Q6 What are some of the challenges, if any, that keep you from using transit more often? (Select all that apply.) **No service in my area**

Q7 What services are needed today that aren't currently provided? (Select all that apply.)

**Additional stops on existing routes,
Additional amenities such as benches and sunshades at transit stops**

Page 3

Q8 What do you see as the biggest transit needs in the near term (5-10 years)?

routes to & from Austin

Q9 What do you see as the biggest transit needs in the long term (25 years)?

more routes to Austin

Q10 What else do you think we should know or consider for the Regional Transit Study?

Respondent skipped this question

Page 4

Q11 How did you hear about this survey?

Respondent skipped this question

Q12 Rate your experience with opportunities to be involved and share input on the Regional Transit Plan on a scale of 1 to 5, with 5 being the most satisfied.

(no label)

3. Neutral

Q13 Do you have any additional comments or suggestions on the public outreach or opportunities to be involved?

no

Q14 Do you want to sign up for email updates from CAMPO about the Regional Transit Study?

Respondent skipped this question

Page 5: Additional Demographic Questions (Optional)

Q15 What is your age?

35-44

Q16 What is your gender?

Female

Q17 What is your race? Please select all that apply.

Black

Page 6

Q18 ¿En cuál código postal vive usted? Respondent skipped this question

Q19 ¿En cuál código postal trabaja usted, o a cuál código postal viaja frecuentemente? Respondent skipped this question

Q20 ¿Cuántos días a la semana viajas a este código postal? Respondent skipped this question

Q21 ¿Con qué frecuencia utiliza los siguientes modos de transporte? Respondent skipped this question

Q22 ¿Cuáles son algunos de los desafíos, si los hay, que le impiden usar el tránsito más frecuentemente? (Seleccione todas las que correspondan.) Respondent skipped this question

Q23 ¿Cuáles servicios se necesitan hoy que no se proporcionan actualmente? (Seleccione todas las que correspondan) Respondent skipped this question

Page 7

Q24 ¿Cuáles son las mayores necesidades de tránsito a corto plazo (5-10 años)? Respondent skipped this question

Q25 ¿Cuáles son las mayores necesidades de tránsito a largo plazo (25 años)? Respondent skipped this question

Q26 ¿Hay algo más que debemos saber o considerar para el Estudio de Tránsito Regional? Respondent skipped this question

Page 8

Q27 ¿Cómo se enteró de esta encuesta? Respondent skipped this question

Q28 Califique su experiencia con oportunidades para participar y comparta la opinión sobre el Plan de Tránsito Regional en una escala de 1 a 5, siendo 5 los más satisfechos. Respondent skipped this question

Q29 ¿Tiene algún comentario o sugerencia adicional sobre el programa de divulgación o las oportunidades para participar?

Respondent skipped this question

Q30 ¿Desea registrarse para recibir actualizaciones por correo electrónico de CAMPO sobre el Estudio de Tránsito Regional?

Respondent skipped this question

Page 9: Preguntas adicionales (opcional)

Q31 ¿Cuántos años tiene?

Respondent skipped this question

Q32 ¿Cuál es su género?

Respondent skipped this question

Q33 ¿Cuál es su raza/etnicidad? Por favor, seleccione todos los que apliquen.

Respondent skipped this question

Page 10

Q34 Expanded service area to:

Respondent skipped this question

Page 11

Q35 Ampliación del área de servicio para llegar a

Respondent skipped this question

#33

COMPLETE

Collector: Web Link 3 (Web Link)
Started: Tuesday, October 15, 2019 1:04:01 PM
Last Modified: Tuesday, October 15, 2019 1:06:22 PM
Time Spent: 00:02:20
IP Address: 216.188.226.48

Page 1: Regional Transit Study / El Estudio Regional de Tránsito

Q1 Choose language / seleccione su idioma preferido **English**

Page 2

Q2 In what zip code do you live?

78621

Q3 In what zip code do you work or travel to often?

78621/78756

Q4 How many days a week do you travel to this zip code? **Respondent skipped this question**

Q5 How often do you use the following transportation modes?

Personal Vehicle
Daily
Capital Metro Services
Never
CARTS Services
Never
Ridehailing Service (Taxi, Uber/Lyft)
Never
Carpool/Vanpool
Never
Bicycle
Never
Walking
Never

Q6 What are some of the challenges, if any, that keep you from using transit more often? (Select all that apply.)

Length of transit trips ,
Other (please explain):
clean & timing

Q7 What services are needed today that aren't currently provided? (Select all that apply.)

Expanded service area

Page 3

Q8 What do you see as the biggest transit needs in the near term (5-10 years)?

a train to airport to downtown

Q9 What do you see as the biggest transit needs in the long term (25 years)?

a train system

Q10 What else do you think we should know or consider for the Regional Transit Study?

Respondent skipped this question

Page 4

Q11 How did you hear about this survey?

Respondent skipped this question

Q12 Rate your experience with opportunities to be involved and share input on the Regional Transit Plan on a scale of 1 to 5, with 5 being the most satisfied.

Respondent skipped this question

Q13 Do you have any additional comments or suggestions on the public outreach or opportunities to be involved?

Respondent skipped this question

Q14 Do you want to sign up for email updates from CAMPO about the Regional Transit Study?

Respondent skipped this question

Page 5: Additional Demographic Questions (Optional)

Q15 What is your age?

Respondent skipped this question

Q16 What is your gender?

Respondent skipped this question

Q17 What is your race? Please select all that apply. **Respondent skipped this question**

Page 6

Q18 ¿En cuál código postal vive usted? **Respondent skipped this question**

Q19 ¿En cuál código postal trabaja usted, o a cuál código postal viaja frecuentemente? **Respondent skipped this question**

Q20 ¿Cuántos días a la semana viajas a este código postal? **Respondent skipped this question**

Q21 ¿Con qué frecuencia utiliza los siguientes modos de transporte? **Respondent skipped this question**

Q22 ¿Cuáles son algunos de los desafíos, si los hay, que le impiden usar el tránsito más frecuentemente? (Seleccione todas las que correspondan.) **Respondent skipped this question**

Q23 ¿Cuáles servicios se necesitan hoy que no se proporcionan actualmente? (Seleccione todas las que correspondan) **Respondent skipped this question**

Page 7

Q24 ¿Cuáles son las mayores necesidades de tránsito a corto plazo (5-10 años)? **Respondent skipped this question**

Q25 ¿Cuáles son las mayores necesidades de tránsito a largo plazo (25 años)? **Respondent skipped this question**

Q26 ¿Hay algo más que debemos saber o considerar para el Estudio de Tránsito Regional: **Respondent skipped this question**

Page 8

Q27 ¿Cómo se enteró de esta encuesta? **Respondent skipped this question**

Q28 Califique su experiencia con oportunidades para participar y comparta la opinión sobre el Plan de Tránsito Regional en una escala de 1 a 5, siendo 5 los más satisfechos. **Respondent skipped this question**

Q29 ¿Tiene algún comentario o sugerencia adicional sobre el programa de divulgación o las oportunidades para participar?

Respondent skipped this question

Q30 ¿Desea registrarse para recibir actualizaciones por correo electrónico de CAMPO sobre el Estudio de Tránsito Regional?

Respondent skipped this question

Page 9: Preguntas adicionales (opcional)

Q31 ¿Cuántos años tiene?

Respondent skipped this question

Q32 ¿Cuál es su género?

Respondent skipped this question

Q33 ¿Cuál es su raza/etnicidad? Por favor, seleccione todos los que apliquen.

Respondent skipped this question

Page 10

Q34 Expanded service area to:

airport

Page 11

Q35 Ampliación del área de servicio para llegar a

Respondent skipped this question

#34

COMPLETE

Collector: Web Link 3 (Web Link)
Started: Tuesday, October 15, 2019 1:06:24 PM
Last Modified: Tuesday, October 15, 2019 1:08:46 PM
Time Spent: 00:02:22
IP Address: 216.188.226.48

Page 1: Regional Transit Study / El Estudio Regional de Tránsito

Q1 Choose language / seleccione su idioma preferido **English**

Page 2

Q2 In what zip code do you live?

78621

Q3 In what zip code do you work or travel to often?

78701

Q4 How many days a week do you travel to this zip code? **3**

Q5 How often do you use the following transportation modes?

- Personal Vehicle
 - Daily**
 - Capital Metro Services
 - Never**
 - CARTS Services
 - Never**
 - Ridehailing Service (Taxi, Uber/Lyft)
 - Never**
 - Carpool/Vanpool
 - Never**
 - Bicycle
 - A few times a week**
 - Walking
 - A few times a week**
-

Q6 What are some of the challenges, if any, that keep you from using transit more often? (Select all that apply.) **Infrequent or irregular service**

Q7 What services are needed today that aren't currently provided? (Select all that apply.) **Expanded service area**

Page 3

Q8 What do you see as the biggest transit needs in the near term (5-10 years)?

more frequent service

Q9 What do you see as the biggest transit needs in the long term (25 years)?

expedience

Q10 What else do you think we should know or consider for the Regional Transit Study?

happy hours-bar cars

Page 4

Q11 How did you hear about this survey? **Public Meeting**

Q12 Rate your experience with opportunities to be involved and share input on the Regional Transit Plan on a scale of 1 to 5, with 5 being the most satisfied.

(no label)

5. Very Satisfied

Q13 Do you have any additional comments or suggestions on the public outreach or opportunities to be involved?

not currently

Q14 Do you want to sign up for email updates from CAMPO about the Regional Transit Study?

Respondent skipped this question

Page 5: Additional Demographic Questions (Optional)

Q15 What is your age? **55-64**

Q16 What is your gender? **Male**

Q17 What is your race? Please select all that apply. **White**

Page 6

Q18 ¿En cuál código postal vive usted? Respondent skipped this question

Q19 ¿En cuál código postal trabaja usted, o a cuál código postal viaja frecuentemente? Respondent skipped this question

Q20 ¿Cuántos días a la semana viajas a este código postal? Respondent skipped this question

Q21 ¿Con qué frecuencia utiliza los siguientes modos de transporte? Respondent skipped this question

Q22 ¿Cuáles son algunos de los desafíos, si los hay, que le impiden usar el tránsito más frecuentemente? (Seleccione todas las que correspondan.) Respondent skipped this question

Q23 ¿Cuáles servicios se necesitan hoy que no se proporcionan actualmente? (Seleccione todas las que correspondan) Respondent skipped this question

Page 7

Q24 ¿Cuáles son las mayores necesidades de tránsito a corto plazo (5-10 años)? Respondent skipped this question

Q25 ¿Cuáles son las mayores necesidades de tránsito a largo plazo (25 años)? Respondent skipped this question

Q26 ¿Hay algo más que debemos saber o considerar para el Estudio de Tránsito Regional? Respondent skipped this question

Page 8

Q27 ¿Cómo se enteró de esta encuesta? Respondent skipped this question

Q28 Califique su experiencia con oportunidades para participar y comparta la opinión sobre el Plan de Tránsito Regional en una escala de 1 a 5, siendo 5 los más satisfechos. Respondent skipped this question

Q29 ¿Tiene algún comentario o sugerencia adicional sobre el programa de divulgación o las oportunidades para participar?

Respondent skipped this question

Q30 ¿Desea registrarse para recibir actualizaciones por correo electrónico de CAMPO sobre el Estudio de Tránsito Regional?

Respondent skipped this question

Page 9: Preguntas adicionales (opcional)

Q31 ¿Cuántos años tiene?

Respondent skipped this question

Q32 ¿Cuál es su género?

Respondent skipped this question

Q33 ¿Cuál es su raza/etnicidad? Por favor, seleccione todos los que apliquen.

Respondent skipped this question

Page 10

Q34 Expanded service area to:

78621

Page 11

Q35 Ampliación del área de servicio para llegar a

Respondent skipped this question

#35

COMPLETE

Collector: Web Link 3 (Web Link)
Started: Tuesday, October 15, 2019 1:18:56 PM
Last Modified: Tuesday, October 15, 2019 1:25:57 PM
Time Spent: 00:07:00
IP Address: 216.188.226.48

Page 1: Regional Transit Study / El Estudio Regional de Tránsito

Q1 Choose language / seleccione su idioma preferido **English**

Page 2

Q2 In what zip code do you live?

78621

Q3 In what zip code do you work or travel to often?

Austin area for doctors visits by car

Q4 How many days a week do you travel to this zip code? **2**

Q5 How often do you use the following transportation modes?

- Personal Vehicle
A few times a week
 - Capital Metro Services
Never
 - CARTS Services
Never
 - Ridehailing Service (Taxi, Uber/Lyft)
Never
 - Carpool/Vanpool
Never
 - Bicycle
Never
 - Walking
A few times a month
-

Q6 What are some of the challenges, if any, that keep you from using transit more often? (Select all that apply.) **Lack of routes to and from relevant destinations**

Q7 What services are needed today that aren't currently provided? (Select all that apply.)

**More frequent service,
Expanded service area**

Page 3

Q8 What do you see as the biggest transit needs in the near term (5-10 years)?

Expansion of toll road past Elgin, growing through Manor, TX Possible rail services (will not see in my lifetime)

Q9 What do you see as the biggest transit needs in the long term (25 years)?

Added rail services from Elgin to station in Austin to get to other transfer points - Problem for Dr. visits will take all day from Elgin

Q10 What else do you think we should know or consider for the Regional Transit Study?

Respondent skipped this question

Page 4

Q11 How did you hear about this survey?

Other (please specify):
Chamber offices in Elgin

Q12 Rate your experience with opportunities to be involved and share input on the Regional Transit Plan on a scale of 1 to 5, with 5 being the most satisfied.

(no label)

3. Neutral

Q13 Do you have any additional comments or suggestions on the public outreach or opportunities to be involved?

Respondent skipped this question

Q14 Do you want to sign up for email updates from CAMPO about the Regional Transit Study?

Name:

James McCutchov

Email:

[REDACTED]

Page 5: Additional Demographic Questions (Optional)

Q15 What is your age?

75+

Q16 What is your gender?

Male

Q17 What is your race? Please select all that apply. **White**

Page 6

Q18 ¿En cuál código postal vive usted? **Respondent skipped this question**

Q19 ¿En cuál código postal trabaja usted, o a cuál código postal viaja frecuentemente? **Respondent skipped this question**

Q20 ¿Cuántos días a la semana viajas a este código postal? **Respondent skipped this question**

Q21 ¿Con qué frecuencia utiliza los siguientes modos de transporte? **Respondent skipped this question**

Q22 ¿Cuáles son algunos de los desafíos, si los hay, que le impiden usar el tránsito más frecuentemente? (Seleccione todas las que correspondan.) **Respondent skipped this question**

Q23 ¿Cuáles servicios se necesitan hoy que no se proporcionan actualmente? (Seleccione todas las que correspondan) **Respondent skipped this question**

Page 7

Q24 ¿Cuáles son las mayores necesidades de tránsito a corto plazo (5-10 años)? **Respondent skipped this question**

Q25 ¿Cuáles son las mayores necesidades de tránsito a largo plazo (25 años)? **Respondent skipped this question**

Q26 ¿Hay algo más que debemos saber o considerar para el Estudio de Tránsito Regional: **Respondent skipped this question**

Page 8

Q27 ¿Cómo se enteró de esta encuesta? **Respondent skipped this question**

Q28 Califique su experiencia con oportunidades para participar y comparta la opinión sobre el Plan de Tránsito Regional en una escala de 1 a 5, siendo 5 los más satisfechos. **Respondent skipped this question**

Q29 ¿Tiene algún comentario o sugerencia adicional sobre el programa de divulgación o las oportunidades para participar?

Respondent skipped this question

Q30 ¿Desea registrarse para recibir actualizaciones por correo electrónico de CAMPO sobre el Estudio de Tránsito Regional?

Respondent skipped this question

Page 9: Preguntas adicionales (opcional)

Q31 ¿Cuántos años tiene?

Respondent skipped this question

Q32 ¿Cuál es su género?

Respondent skipped this question

Q33 ¿Cuál es su raza/etnicidad? Por favor, seleccione todos los que apliquen.

Respondent skipped this question

Page 10

Q34 Expanded service area to:

Elgin

Page 11

Q35 Ampliación del área de servicio para llegar a

Respondent skipped this question

#36

COMPLETE

Collector: Web Link 3 (Web Link)
Started: Tuesday, October 15, 2019 1:26:01 PM
Last Modified: Tuesday, October 15, 2019 1:35:22 PM
Time Spent: 00:09:21
IP Address: 216.188.226.48

Page 1: Regional Transit Study / El Estudio Regional de Tránsito

Q1 Choose language / seleccione su idioma preferido **English**

Page 2

Q2 In what zip code do you live?

78602

Q3 In what zip code do you work or travel to often?

78602

Q4 How many days a week do you travel to this zip code? **7**

Q5 How often do you use the following transportation modes?

Personal Vehicle

Daily

Capital Metro Services

Never

CARTS Services

Never

Ridehailing Service (Taxi, Uber/Lyft)

Never

Carpool/Vanpool

Never

Bicycle

Never

Walking

Never

Q6 What are some of the challenges, if any, that keep you from using transit more often? (Select all that apply.)

**No service in my area,
Lack of routes to and from relevant destinations**

Q7 What services are needed today that aren't currently provided? (Select all that apply.)

**More frequent service,
Expanded service area**

Page 3

Q8 What do you see as the biggest transit needs in the near term (5-10 years)?

high speed rail from Downtown Austin through Austin Bergstrom then to carts facility (20 miles from ARPT) or even to Downtown Bastrop

Q9 What do you see as the biggest transit needs in the long term (25 years)?

More constant and reliable mass transit from large cities to rural surrounding counties

Q10 What else do you think we should know or consider for the Regional Transit Study?

consider a strategic transportation concept supported by an inter local (rural) concept

Page 4

Q11 How did you hear about this survey?

Public Meeting

Q12 Rate your experience with opportunities to be involved and share input on the Regional Transit Plan on a scale of 1 to 5, with 5 being the most satisfied.

(no label)

5. Very Satisfied

Q13 Do you have any additional comments or suggestions on the public outreach or opportunities to be involved?

Lets get auto & truck traffic down to manageable levels on our highways and make getting to work more enjoyable

Q14 Do you want to sign up for email updates from CAMPO about the Regional Transit Study?

Respondent skipped this question

Page 5: Additional Demographic Questions (Optional)

Q15 What is your age?

65-74

Q16 What is your gender? **Male**

Q17 What is your race? Please select all that apply. **White**

Page 6

Q18 ¿En cuál código postal vive usted? **Respondent skipped this question**

Q19 ¿En cuál código postal trabaja usted, o a cuál código postal viaja frecuentemente? **Respondent skipped this question**

Q20 ¿Cuántos días a la semana viajas a este código postal? **Respondent skipped this question**

Q21 ¿Con qué frecuencia utiliza los siguientes modos de transporte? **Respondent skipped this question**

Q22 ¿Cuáles son algunos de los desafíos, si los hay, que le impiden usar el tránsito más frecuentemente? (Seleccione todas las que correspondan.) **Respondent skipped this question**

Q23 ¿Cuáles servicios se necesitan hoy que no se proporcionan actualmente? (Seleccione todas las que correspondan) **Respondent skipped this question**

Page 7

Q24 ¿Cuáles son las mayores necesidades de tránsito a corto plazo (5-10 años)? **Respondent skipped this question**

Q25 ¿Cuáles son las mayores necesidades de tránsito a largo plazo (25 años)? **Respondent skipped this question**

Q26 ¿Hay algo más que debemos saber o considerar para el Estudio de Tránsito Regional? **Respondent skipped this question**

Page 8

Q27 ¿Cómo se enteró de esta encuesta? **Respondent skipped this question**

Q28 Califíque su experiencia con oportunidades para participar y comparta la opinión sobre el Plan de Tránsito Regional en una escala de 1 a 5, siendo 5 los más satisfechos.

Respondent skipped this question

Q29 ¿Tiene algún comentario o sugerencia adicional sobre el programa de divulgación o las oportunidades para participar?

Respondent skipped this question

Q30 ¿Desea registrarse para recibir actualizaciones por correo electrónico de CAMPO sobre el Estudio de Tránsito Regional?

Respondent skipped this question

Page 9: Preguntas adicionales (opcional)

Q31 ¿Cuántos años tiene?

Respondent skipped this question

Q32 ¿Cuál es su género?

Respondent skipped this question

Q33 ¿Cuál es su raza/etnicidad? Por favor, seleccione todos los que apliquen.

Respondent skipped this question

Page 10

Q34 Expanded service area to:

subdivisions

Page 11

Q35 Ampliación del área de servicio para llegar a

Respondent skipped this question

#37

COMPLETE

Collector: Web Link 3 (Web Link)
Started: Tuesday, October 15, 2019 1:35:30 PM
Last Modified: Tuesday, October 15, 2019 1:38:17 PM
Time Spent: 00:02:47
IP Address: 216.188.226.48

Page 1: Regional Transit Study / El Estudio Regional de Tránsito

Q1 Choose language / seleccione su idioma preferido **English**

Page 2

Q2 In what zip code do you live?

78650

Q3 In what zip code do you work or travel to often?

78713

Q4 How many days a week do you travel to this zip code? **1**

Q5 How often do you use the following transportation modes?

- Personal Vehicle
A few times a month
 - Capital Metro Services
A few times a month
 - CARTS Services
A few times a month
 - Ridehailing Service (Taxi, Uber/Lyft)
Never
 - Carpool/Vanpool
Never
 - Bicycle
Never
 - Walking
Never
-

Regional Transit Study Survey

Q6 What are some of the challenges, if any, that keep you from using transit more often? (Select all that apply.)

**No service in my area,
Lack of routes to and from relevant destinations,
Infrequent or irregular service**

Q7 What services are needed today that aren't currently provided? (Select all that apply.)

**More frequent service,
Expanded service area**

Page 3

Q8 What do you see as the biggest transit needs in the near term (5-10 years)?

more transit

Q9 What do you see as the biggest transit needs in the long term (25 years)?

more transit

Q10 What else do you think we should know or consider for the Regional Transit Study?

Respondent skipped this question

Page 4

Q11 How did you hear about this survey?

Public Meeting

Q12 Rate your experience with opportunities to be involved and share input on the Regional Transit Plan on a scale of 1 to 5, with 5 being the most satisfied.

(no label)

4. Somewhat Satisfied

Q13 Do you have any additional comments or suggestions on the public outreach or opportunities to be involved?

Respondent skipped this question

Q14 Do you want to sign up for email updates from CAMPO about the Regional Transit Study?

Respondent skipped this question

Page 5: Additional Demographic Questions (Optional)

Q15 What is your age?

Respondent skipped this question

Q16 What is your gender? **Respondent skipped this question**

Q17 What is your race? Please select all that apply. **Respondent skipped this question**

Page 6

Q18 ¿En cuál código postal vive usted? **Respondent skipped this question**

Q19 ¿En cuál código postal trabaja usted, o a cuál código postal viaja frecuentemente? **Respondent skipped this question**

Q20 ¿Cuántos días a la semana viajas a este código postal? **Respondent skipped this question**

Q21 ¿Con qué frecuencia utiliza los siguientes modos de transporte? **Respondent skipped this question**

Q22 ¿Cuáles son algunos de los desafíos, si los hay, que le impiden usar el tránsito más frecuentemente? (Seleccione todas las que correspondan.) **Respondent skipped this question**

Q23 ¿Cuáles servicios se necesitan hoy que no se proporcionan actualmente? (Seleccione todas las que correspondan) **Respondent skipped this question**

Page 7

Q24 ¿Cuáles son las mayores necesidades de tránsito a corto plazo (5-10 años)? **Respondent skipped this question**

Q25 ¿Cuáles son las mayores necesidades de tránsito a largo plazo (25 años)? **Respondent skipped this question**

Q26 ¿Hay algo más que debemos saber o considerar para el Estudio de Tránsito Regional: **Respondent skipped this question**

Page 8

Q27 ¿Cómo se enteró de esta encuesta? **Respondent skipped this question**

Q28 Califíque su experiencia con oportunidades para participar y comparta la opinión sobre el Plan de Tránsito Regional en una escala de 1 a 5, siendo 5 los más satisfechos.

Respondent skipped this question

Q29 ¿Tiene algún comentario o sugerencia adicional sobre el programa de divulgación o las oportunidades para participar?

Respondent skipped this question

Q30 ¿Desea registrarse para recibir actualizaciones por correo electrónico de CAMPO sobre el Estudio de Tránsito Regional?

Respondent skipped this question

Page 9: Preguntas adicionales (opcional)

Q31 ¿Cuántos años tiene?

Respondent skipped this question

Q32 ¿Cuál es su género?

Respondent skipped this question

Q33 ¿Cuál es su raza/etnicidad? Por favor, seleccione todos los que apliquen.

Respondent skipped this question

Page 10

Q34 Expanded service area to:

McDade

Page 11

Q35 Ampliación del área de servicio para llegar a

Respondent skipped this question

#38

COMPLETE

Collector: Web Link 1 (Web Link)
Started: Wednesday, October 16, 2019 7:14:49 AM
Last Modified: Wednesday, October 16, 2019 7:17:08 AM
Time Spent: 00:02:18
IP Address: 65.36.81.20

Page 1: Regional Transit Study / El Estudio Regional de Tránsito

Q1 Choose language / seleccione su idioma preferido **English**

Page 2

Q2 In what zip code do you live?

78702

Q3 In what zip code do you work or travel to often?

78602

Q4 How many days a week do you travel to this zip code? **1**

Q5 How often do you use the following transportation modes?

- Personal Vehicle
A few times a year
 - Capital Metro Services
A few times a week
 - CARTS Services
Never
 - Ridehailing Service (Taxi, Uber/Lyft)
Daily
 - Carpool/Vanpool
Never
 - Bicycle
Daily
 - Walking
Daily
-

Q6 What are some of the challenges, if any, that keep you from using transit more often? (Select all that apply.)

Infrequent or irregular service,
Difficulty getting to and from stops/stations,
Length of transit trips

Q7 What services are needed today that aren't currently provided? (Select all that apply.)

More frequent service,
Other options to get to transit stops and centers (shuttles, shared bicycles/scooters, etc.)
,
Expanded service area

Page 3

Q8 What do you see as the biggest transit needs in the near term (5-10 years)?

Trains

Q9 What do you see as the biggest transit needs in the long term (25 years)?

More trains

Q10 What else do you think we should know or consider for the Regional Transit Study?

Adding more European style regional rail service

Page 4

Q11 How did you hear about this survey?

Email

Q12 Rate your experience with opportunities to be involved and share input on the Regional Transit Plan on a scale of 1 to 5, with 5 being the most satisfied.

(no label)

5. Very Satisfied

Q13 Do you have any additional comments or suggestions on the public outreach or opportunities to be involved?

Respondent skipped this question

Q14 Do you want to sign up for email updates from CAMPO about the Regional Transit Study?

Respondent skipped this question

Page 5: Additional Demographic Questions (Optional)

Q15 What is your age? **25-34**

Q16 What is your gender? **Male**

Q17 What is your race? Please select all that apply. **White**

Page 6

Q18 ¿En cuál código postal vive usted? **Respondent skipped this question**

Q19 ¿En cuál código postal trabaja usted, o a cuál código postal viaja frecuentemente? **Respondent skipped this question**

Q20 ¿Cuántos días a la semana viajas a este código postal? **Respondent skipped this question**

Q21 ¿Con qué frecuencia utiliza los siguientes modos de transporte? **Respondent skipped this question**

Q22 ¿Cuáles son algunos de los desafíos, si los hay, que le impiden usar el tránsito más frecuentemente? (Seleccione todas las que correspondan.) **Respondent skipped this question**

Q23 ¿Cuáles servicios se necesitan hoy que no se proporcionan actualmente? (Seleccione todas las que correspondan) **Respondent skipped this question**

Page 7

Q24 ¿Cuáles son las mayores necesidades de tránsito a corto plazo (5-10 años)? **Respondent skipped this question**

Q25 ¿Cuáles son las mayores necesidades de tránsito a largo plazo (25 años)? **Respondent skipped this question**

Q26 ¿Hay algo más que debemos saber o considerar para el Estudio de Tránsito Regional? **Respondent skipped this question**

Page 8

Q27 ¿Cómo se enteró de esta encuesta? **Respondent skipped this question**

Q28 Califique su experiencia con oportunidades para participar y comparta la opinión sobre el Plan de Tránsito Regional en una escala de 1 a 5, siendo 5 los más satisfechos. **Respondent skipped this question**

Q29 ¿Tiene algún comentario o sugerencia adicional sobre el programa de divulgación o las oportunidades para participar? **Respondent skipped this question**

Q30 ¿Desea registrarse para recibir actualizaciones por correo electrónico de CAMPO sobre el Estudio de Tránsito Regional? **Respondent skipped this question**

Page 9: Preguntas adicionales (opcional)

Q31 ¿Cuántos años tiene? **Respondent skipped this question**

Q32 ¿Cuál es su género? **Respondent skipped this question**

Q33 ¿Cuál es su raza/etnicidad? Por favor, seleccione todos los que apliquen. **Respondent skipped this question**

Page 10

Q34 Expanded service area to: **Respondent skipped this question**

Page 11

Q35 Ampliación del área de servicio para llegar a **Respondent skipped this question**

#39

COMPLETE

Collector: Web Link 1 (Web Link)
Started: Wednesday, October 16, 2019 2:43:36 PM
Last Modified: Wednesday, October 16, 2019 2:54:37 PM
Time Spent: 00:11:01
IP Address: 208.180.13.251

Page 1: Regional Transit Study / El Estudio Regional de Tránsito

Q1 Choose language / seleccione su idioma preferido **English**

Page 2

Q2 In what zip code do you live?

78628

Q3 In what zip code do you work or travel to often?

78626

Q4 How many days a week do you travel to this zip code? **6**

Q5 How often do you use the following transportation modes?

Personal Vehicle

Daily

Q6 What are some of the challenges, if any, that keep you from using transit more often? (Select all that apply.) **No service in my area**

Q7 What services are needed today that aren't currently provided? (Select all that apply.) **Expanded service area**

Page 3

Q8 What do you see as the biggest transit needs in the near term (5-10 years)?

Larger service area to include Eastview High School, apartments on Williams Dr and Sun City SW clinic

Q9 What do you see as the biggest transit needs in the long term (25 years)?

Again larger service areas

Q10 What else do you think we should know or consider for the Regional Transit Study?

Services to accommodate students getting to and from school and to afternoon work locations.

Page 4

Q11 How did you hear about this survey?

Public Meeting

Q12 Rate your experience with opportunities to be involved and share input on the Regional Transit Plan on a scale of 1 to 5, with 5 being the most satisfied.

(no label)

2. Somewhat Unsatisfied

Q13 Do you have any additional comments or suggestions on the public outreach or opportunities to be involved?

Respondent skipped this question

Q14 Do you want to sign up for email updates from CAMPO about the Regional Transit Study?

Name:

Virginia Wade

Email:

[REDACTED]

Page 5: Additional Demographic Questions (Optional)

Q15 What is your age?

45-54

Q16 What is your gender?

Female

Q17 What is your race? Please select all that apply.

White

Page 6

Q18 ¿En cuál código postal vive usted?

Respondent skipped this question

Q19 ¿En cuál código postal trabaja usted, o a cuál código postal viaja frecuentemente?

Respondent skipped this question

Q20 ¿Cuántos días a la semana viajas a este código postal? **Respondent skipped this question**

Q21 ¿Con qué frecuencia utiliza los siguientes modos de transporte? **Respondent skipped this question**

Q22 ¿Cuáles son algunos de los desafíos, si los hay, que le impiden usar el tránsito más frecuentemente? (Seleccione todas las que correspondan.) **Respondent skipped this question**

Q23 ¿Cuáles servicios se necesitan hoy que no se proporcionan actualmente? (Seleccione todas las que correspondan) **Respondent skipped this question**

Page 7

Q24 ¿Cuáles son las mayores necesidades de tránsito a corto plazo (5-10 años)? **Respondent skipped this question**

Q25 ¿Cuáles son las mayores necesidades de tránsito a largo plazo (25 años)? **Respondent skipped this question**

Q26 ¿Hay algo más que debemos saber o considerar para el Estudio de Tránsito Regional? **Respondent skipped this question**

Page 8

Q27 ¿Cómo se enteró de esta encuesta? **Respondent skipped this question**

Q28 Califique su experiencia con oportunidades para participar y comparta la opinión sobre el Plan de Tránsito Regional en una escala de 1 a 5, siendo 5 los más satisfechos. **Respondent skipped this question**

Q29 ¿Tiene algún comentario o sugerencia adicional sobre el programa de divulgación o las oportunidades para participar? **Respondent skipped this question**

Q30 ¿Desea registrarse para recibir actualizaciones por correo electrónico de CAMPO sobre el Estudio de Tránsito Regional? **Respondent skipped this question**

Page 9: Preguntas adicionales (opcional)

Q31 ¿Cuántos años tiene?

Respondent skipped this question

Q32 ¿Cuál es su género?

Respondent skipped this question

Q33 ¿Cuál es su raza/etnicidad? Por favor, seleccione todos los que apliquen.

Respondent skipped this question

Page 10

Q34 Expanded service area to:

Eastview High School area

Page 11

Q35 Ampliación del área de servicio para llegar a

Respondent skipped this question

#40

COMPLETE

Collector: Web Link 1 (Web Link)
Started: Wednesday, October 16, 2019 3:05:10 PM
Last Modified: Wednesday, October 16, 2019 3:57:10 PM
Time Spent: 00:52:00
IP Address: 107.77.220.199

Page 1: Regional Transit Study / El Estudio Regional de Tránsito

Q1 Choose language / seleccione su idioma preferido **English**

Page 2

Q2 In what zip code do you live?

78602

Q3 In what zip code do you work or travel to often?

78602

Q4 How many days a week do you travel to this zip code? **7**

Q5 How often do you use the following transportation modes?

- Personal Vehicle
Never
- Capital Metro Services
Never
- CARTS Services
Never
- Ridehailing Service (Taxi, Uber/Lyft)
Never
- Carpool/Vanpool
Never
- Bicycle
Never
- Walking
A few times a month

Q6 What are some of the challenges, if any, that keep you from using transit more often? (Select all that apply.) **Other (please explain):**
No personal need

Q7 What services are needed today that aren't currently provided? (Select all that apply.)

Other options to get to transit stops and centers (shuttles, shared bicycles/scooters, etc.)

Additional stops on existing routes

Page 3

Q8 What do you see as the biggest transit needs in the near term (5-10 years)?

More buses

Q9 What do you see as the biggest transit needs in the long term (25 years)?

Much larger transit system

Q10 What else do you think we should know or consider for the Regional Transit Study?

Not sure

Page 4

Q11 How did you hear about this survey?

Friends or Family

Q12 Rate your experience with opportunities to be involved and share input on the Regional Transit Plan on a scale of 1 to 5, with 5 being the most satisfied.

(no label)

5. Very Satisfied

Q13 Do you have any additional comments or suggestions on the public outreach or opportunities to be involved?

Great program

Q14 Do you want to sign up for email updates from CAMPO about the Regional Transit Study?

Respondent skipped this question

Page 5: Additional Demographic Questions (Optional)

Q15 What is your age?

35-44

Q16 What is your gender?

Female

Q17 What is your race? Please select all that apply. **White**

Page 6

Q18 ¿En cuál código postal vive usted? **Respondent skipped this question**

Q19 ¿En cuál código postal trabaja usted, o a cuál código postal viaja frecuentemente? **Respondent skipped this question**

Q20 ¿Cuántos días a la semana viajas a este código postal? **Respondent skipped this question**

Q21 ¿Con qué frecuencia utiliza los siguientes modos de transporte? **Respondent skipped this question**

Q22 ¿Cuáles son algunos de los desafíos, si los hay, que le impiden usar el tránsito más frecuentemente? (Seleccione todas las que correspondan.) **Respondent skipped this question**

Q23 ¿Cuáles servicios se necesitan hoy que no se proporcionan actualmente? (Seleccione todas las que correspondan) **Respondent skipped this question**

Page 7

Q24 ¿Cuáles son las mayores necesidades de tránsito a corto plazo (5-10 años)? **Respondent skipped this question**

Q25 ¿Cuáles son las mayores necesidades de tránsito a largo plazo (25 años)? **Respondent skipped this question**

Q26 ¿Hay algo más que debemos saber o considerar para el Estudio de Tránsito Regional: **Respondent skipped this question**

Page 8

Q27 ¿Cómo se enteró de esta encuesta? **Respondent skipped this question**

Q28 Califique su experiencia con oportunidades para participar y comparta la opinión sobre el Plan de Tránsito Regional en una escala de 1 a 5, siendo 5 los más satisfechos. **Respondent skipped this question**

Q29 ¿Tiene algún comentario o sugerencia adicional sobre el programa de divulgación o las oportunidades para participar?

Respondent skipped this question

Q30 ¿Desea registrarse para recibir actualizaciones por correo electrónico de CAMPO sobre el Estudio de Tránsito Regional?

Respondent skipped this question

Page 9: Preguntas adicionales (opcional)

Q31 ¿Cuántos años tiene?

Respondent skipped this question

Q32 ¿Cuál es su género?

Respondent skipped this question

Q33 ¿Cuál es su raza/etnicidad? Por favor, seleccione todos los que apliquen.

Respondent skipped this question

Page 10

Q34 Expanded service area to:

Respondent skipped this question

Page 11

Q35 Ampliación del área de servicio para llegar a

Respondent skipped this question

#41

COMPLETE

Collector: Web Link 1 (Web Link)
Started: Wednesday, October 16, 2019 5:02:49 PM
Last Modified: Wednesday, October 16, 2019 5:10:08 PM
Time Spent: 00:07:18
IP Address: 107.77.222.155

Page 1: Regional Transit Study / El Estudio Regional de Tránsito

Q1 Choose language / seleccione su idioma preferido **English**

Page 2

Q2 In what zip code do you live?

78602

Q3 In what zip code do you work or travel to often?

Austin

Q4 How many days a week do you travel to this zip code? **2**

Q5 How often do you use the following transportation modes?

- Personal Vehicle
A few times a week
 - Capital Metro Services
Never
 - CARTS Services
Never
 - Ridehailing Service (Taxi, Uber/Lyft)
Never
 - Carpool/Vanpool
Never
 - Bicycle
Never
 - Walking
Daily
-

Q6 What are some of the challenges, if any, that keep you from using transit more often? (Select all that apply.)

No service in my area,
Lack of routes to and from relevant destinations

Q7 What services are needed today that aren't currently provided? (Select all that apply.)

Other options to get to transit stops and centers (shuttles, shared bicycles/scooters, etc.)
,
Additional stops on existing routes,
Expanded service area

Page 3

Q8 What do you see as the biggest transit needs in the near term (5-10 years)?

High speed rail to Austin from smithville

Q9 What do you see as the biggest transit needs in the long term (25 years)?

High speed rail along 71 corridor with stops at Smithville Bastrop cedar creek airport Austin

Q10 What else do you think we should know or consider for the Regional Transit Study?

At risk populations

Page 4

Q11 How did you hear about this survey?

Friends or Family,
Other (please specify):
Julia from Bastrop County

Q12 Rate your experience with opportunities to be involved and share input on the Regional Transit Plan on a scale of 1 to 5, with 5 being the most satisfied.

(no label)

5. Very Satisfied

Q13 Do you have any additional comments or suggestions on the public outreach or opportunities to be involved?

Bring in panel of local stakeholders to "give a face" to transportation barriers in their communities

Q14 Do you want to sign up for email updates from CAMPO about the Regional Transit Study?

Name:

Jo Egitto

Email:



Page 5: Additional Demographic Questions (Optional)

Q15 What is your age? **55-64**

Q16 What is your gender? **Female**

Q17 What is your race? Please select all that apply. **White**

Page 6

Q18 ¿En cuál código postal vive usted? **Respondent skipped this question**

Q19 ¿En cuál código postal trabaja usted, o a cuál código postal viaja frecuentemente? **Respondent skipped this question**

Q20 ¿Cuántos días a la semana viajas a este código postal? **Respondent skipped this question**

Q21 ¿Con qué frecuencia utiliza los siguientes modos de transporte? **Respondent skipped this question**

Q22 ¿Cuáles son algunos de los desafíos, si los hay, que le impiden usar el tránsito más frecuentemente? (Seleccione todas las que correspondan.) **Respondent skipped this question**

Q23 ¿Cuáles servicios se necesitan hoy que no se proporcionan actualmente? (Seleccione todas las que correspondan) **Respondent skipped this question**

Page 7

Q24 ¿Cuáles son las mayores necesidades de tránsito a corto plazo (5-10 años)? **Respondent skipped this question**

Q25 ¿Cuáles son las mayores necesidades de tránsito a largo plazo (25 años)? **Respondent skipped this question**

Q26 ¿Hay algo más que debemos saber o considerar para el Estudio de Tránsito Regional? **Respondent skipped this question**

Page 8

Q27 ¿Cómo se enteró de esta encuesta?

Respondent skipped this question

Q28 Califique su experiencia con oportunidades para participar y comparta la opinión sobre el Plan de Tránsito Regional en una escala de 1 a 5, siendo 5 los más satisfechos.

Respondent skipped this question

Q29 ¿Tiene algún comentario o sugerencia adicional sobre el programa de divulgación o las oportunidades para participar?

Respondent skipped this question

Q30 ¿Desea registrarse para recibir actualizaciones por correo electrónico de CAMPO sobre el Estudio de Tránsito Regional?

Respondent skipped this question

Page 9: Preguntas adicionales (opcional)

Q31 ¿Cuántos años tiene?

Respondent skipped this question

Q32 ¿Cuál es su género?

Respondent skipped this question

Q33 ¿Cuál es su raza/etnicidad? Por favor, seleccione todos los que apliquen.

Respondent skipped this question

Page 10

Q34 Expanded service area to:

Bastrop Giddings la grange

Page 11

Q35 Ampliación del área de servicio para llegar a

Respondent skipped this question

#42

COMPLETE

Collector: Web Link 4 (Web Link)
Started: Thursday, October 17, 2019 9:05:23 AM
Last Modified: Thursday, October 17, 2019 9:12:03 AM
Time Spent: 00:06:40
IP Address: 165.231.210.188

Page 1: Regional Transit Study / El Estudio Regional de Tránsito

Q1 Choose language / seleccione su idioma preferido **English**

Page 2

Q2 In what zip code do you live?

78654

Q3 In what zip code do you work or travel to often?

78611

Q4 How many days a week do you travel to this zip code? **4**

Q5 How often do you use the following transportation modes?

- Personal Vehicle
- Daily**
- Capital Metro Services
- Never**
- CARTS Services
- Never**
- Ridehailing Service (Taxi, Uber/Lyft)
- A few times a year**
- Carpool/Vanpool
- Never**
- Bicycle
- Never**
- Walking
- Never**

Q6 What are some of the challenges, if any, that keep you from using transit more often? (Select all that apply.) **Lack of routes to and from relevant destinations**

Q7 What services are needed today that aren't currently provided? (Select all that apply.) **More frequent service**

Page 3

Q8 What do you see as the biggest transit needs in the near term (5-10 years)? **Respondent skipped this question**

Q9 What do you see as the biggest transit needs in the long term (25 years)? **Respondent skipped this question**

Q10 What else do you think we should know or consider for the Regional Transit Study? **Respondent skipped this question**

Page 4

Q11 How did you hear about this survey? **Public Meeting**

Q12 Rate your experience with opportunities to be involved and share input on the Regional Transit Plan on a scale of 1 to 5, with 5 being the most satisfied.

(no label) **3. Neutral**

Q13 Do you have any additional comments or suggestions on the public outreach or opportunities to be involved? **Respondent skipped this question**

Q14 Do you want to sign up for email updates from CAMPO about the Regional Transit Study? **Respondent skipped this question**

Page 5: Additional Demographic Questions (Optional)

Q15 What is your age? **55-64**

Q16 What is your gender? **Male**

Q17 What is your race? Please select all that apply. **White**

Page 6

Q18 ¿En cuál código postal vive usted? **Respondent skipped this question**

Q19 ¿En cuál código postal trabaja usted, o a cuál código postal viaja frecuentemente? **Respondent skipped this question**

Q20 ¿Cuántos días a la semana viajas a este código postal? **Respondent skipped this question**

Q21 ¿Con qué frecuencia utiliza los siguientes modos de transporte? **Respondent skipped this question**

Q22 ¿Cuáles son algunos de los desafíos, si los hay, que le impiden usar el tránsito más frecuentemente? (Seleccione todas las que correspondan.) **Respondent skipped this question**

Q23 ¿Cuáles servicios se necesitan hoy que no se proporcionan actualmente? (Seleccione todas las que correspondan) **Respondent skipped this question**

Page 7

Q24 ¿Cuáles son las mayores necesidades de tránsito a corto plazo (5-10 años)? **Respondent skipped this question**

Q25 ¿Cuáles son las mayores necesidades de tránsito a largo plazo (25 años)? **Respondent skipped this question**

Q26 ¿Hay algo más que debemos saber o considerar para el Estudio de Tránsito Regional: **Respondent skipped this question**

Page 8

Q27 ¿Cómo se enteró de esta encuesta? **Respondent skipped this question**

Q28 Califique su experiencia con oportunidades para participar y comparta la opinión sobre el Plan de Tránsito Regional en una escala de 1 a 5, siendo 5 los más satisfechos. **Respondent skipped this question**

Q29 ¿Tiene algún comentario o sugerencia adicional sobre el programa de divulgación o las oportunidades para participar? **Respondent skipped this question**

Q30 ¿Desea registrarse para recibir actualizaciones por correo electrónico de CAMPO sobre el Estudio de Tránsito Regional?

Respondent skipped this question

Page 9: Preguntas adicionales (opcional)

Q31 ¿Cuántos años tiene?

Respondent skipped this question

Q32 ¿Cuál es su género?

Respondent skipped this question

Q33 ¿Cuál es su raza/etnicidad? Por favor, seleccione todos los que apliquen.

Respondent skipped this question

Page 10

Q34 Expanded service area to:

Respondent skipped this question

Page 11

Q35 Ampliación del área de servicio para llegar a

Respondent skipped this question

#43

COMPLETE

Collector: Web Link 1 (Web Link)
Started: Thursday, October 17, 2019 11:19:24 AM
Last Modified: Thursday, October 17, 2019 11:56:17 AM
Time Spent: 00:36:53
IP Address: 74.192.166.24

Page 1: Regional Transit Study / El Estudio Regional de Tránsito

Q1 Choose language / seleccione su idioma preferido **English**

Page 2

Q2 In what zip code do you live?

78626

Q3 In what zip code do you work or travel to often?

78703, 78749

Q4 How many days a week do you travel to this zip code? **1**

Q5 How often do you use the following transportation modes?

Personal Vehicle
A few times a week
Capital Metro Services
Never
CARTS Services
Never
Ridehailing Service (Taxi, Uber/Lyft)
A few times a month
Carpool/Vanpool
Never
Bicycle
Never
Walking
Never

Q6 What are some of the challenges, if any, that keep you from using transit more often? (Select all that apply.)

Lack of routes to and from relevant destinations,
Difficulty getting to and from stops/stations,

Other (please explain):

No public transit goes where I need to go when I need to go there.

Q7 What services are needed today that aren't currently provided? (Select all that apply.)

Expanded service area,

Other (please explain):

Public transport should try to adapt itself to people's actual situations, rather than emulating some model derived from different situations. In cities where mass transit works, it's because there are masses of people living vertically. We don't have the density or lifestyle for that model. So why aren't we subsidizing some sort of taxi model instead of huge empty buses or trains that don't hook up with other trains (or even go to the airport)? The emergence of Uber and Lyft should tell planners what works for people.)

Page 3

Q8 What do you see as the biggest transit needs in the near term (5-10 years)?

Improving on what we've already got. Flashing left turn arrows, synchronized timing of lights, time limits for red lights, U-turn capability a bit downstream vs. left turn capability to minimize red lights, good, clear signage, perhaps traffic circles. But NO flowerbeds sticking out into the street! People see this as the traffic planners trying to discourage cars and make us use public transit instead. It doesn't work because the public transit doesn't work. It's not convenient or affordable. Try making deals with Uber, Lyft, or trade the buses to big cities in return for city fleet of cars.

Q9 What do you see as the biggest transit needs in the long term (25 years)?

I think it will be the same as our current transit needs, cubed.

Q10 What else do you think we should know or consider for the Regional Transit Study?

All I can offer is what I can see needing correction, as above. Our assumption is that the planners never have to drive in all adverse conditions -- rush hour, rain, etc. in the areas they've designed on their computers using CAD programs, so they don't care. Maybe they live in Dubai or something and just send in their design based on what the computer says to do. Many times we've wondered, why didn't they put a little right turn lane there? Why didn't they put a sign farther back telling me I'm in a left only lane? Why am I sitting at a red left arrow when there's no oncoming traffic? Why am I sitting at a red light for 2 minutes at 3 a.m.? Why did I just get through a green light only to be stopped by a red the next couple of blocks? And many more...

Page 4

Regional Transit Study Survey

Q11 How did you hear about this survey?

Other (please specify):

Georgetown Neighborhood Alliance meeting

Q12 Rate your experience with opportunities to be involved and share input on the Regional Transit Plan on a scale of 1 to 5, with 5 being the most satisfied.

(no label)

3. Neutral

Q13 Do you have any additional comments or suggestions on the public outreach or opportunities to be involved?

I'm not sure whether the outreach /publicity is deficient or whether it just hasn't been on my radar. I'm sure more or different publicity could help.

Q14 Do you want to sign up for email updates from CAMPO about the Regional Transit Study?

Name:

ann seaman

Email:

[REDACTED]

Page 5: Additional Demographic Questions (Optional)

Q15 What is your age?

Prefer not to answer

Q16 What is your gender?

Female

Q17 What is your race? Please select all that apply.

Respondent skipped this question

Page 6

Q18 ¿En cuál código postal vive usted?

Respondent skipped this question

Q19 ¿En cuál código postal trabaja usted, o a cuál código postal viaja frecuentemente?

Respondent skipped this question

Q20 ¿Cuántos días a la semana viajas a este código postal?

Respondent skipped this question

Q21 ¿Con qué frecuencia utiliza los siguientes modos de transporte?

Respondent skipped this question

Q22 ¿Cuáles son algunos de los desafíos, si los hay, que le impiden usar el tránsito más frecuentemente? (Seleccione todas las que correspondan.) Respondent skipped this question

Q23 ¿Cuáles servicios se necesitan hoy que no se proporcionan actualmente? (Seleccione todas las que correspondan) Respondent skipped this question

Page 7

Q24 ¿Cuáles son las mayores necesidades de tránsito a corto plazo (5-10 años)? Respondent skipped this question

Q25 ¿Cuáles son las mayores necesidades de tránsito a largo plazo (25 años)? Respondent skipped this question

Q26 ¿Hay algo más que debemos saber o considerar para el Estudio de Tránsito Regional: Respondent skipped this question

Page 8

Q27 ¿Cómo se enteró de esta encuesta? Respondent skipped this question

Q28 Califique su experiencia con oportunidades para participar y comparta la opinión sobre el Plan de Tránsito Regional en una escala de 1 a 5, siendo 5 los más satisfechos. Respondent skipped this question

Q29 ¿Tiene algún comentario o sugerencia adicional sobre el programa de divulgación o las oportunidades para participar? Respondent skipped this question

Q30 ¿Desea registrarse para recibir actualizaciones por correo electrónico de CAMPO sobre el Estudio de Tránsito Regional? Respondent skipped this question

Page 9: Preguntas adicionales (opcional)

Q31 ¿Cuántos años tiene? Respondent skipped this question

Q32 ¿Cuál es su género? Respondent skipped this question

Q33 ¿Cuál es su raza/etnicidad? Por favor, seleccione todos los que apliquen.

Respondent skipped this question

Page 10

Q34 Expanded service area to:

Respondent skipped this question

Page 11

Q35 Ampliación del área de servicio para llegar a

Respondent skipped this question

#44

COMPLETE

Collector: Web Link 4 (Web Link)
Started: Wednesday, October 16, 2019 12:30:25 PM
Last Modified: Thursday, October 17, 2019 12:30:45 PM
Time Spent: Over a day
IP Address: 216.188.226.48

Page 1: Regional Transit Study / El Estudio Regional de Tránsito

Q1 Choose language / seleccione su idioma preferido **English**

Page 2

Q2 In what zip code do you live?

78626

Q3 In what zip code do you work or travel to often?

78681

Q4 How many days a week do you travel to this zip code? **5**

Q5 How often do you use the following transportation modes?

Personal Vehicle

Daily

Capital Metro Services

Never

CARTS Services

Never

Ridehailing Service (Taxi, Uber/Lyft)

A few times a year

Carpool/Vanpool

Never

Bicycle

Never

Walking

Never

Q6 What are some of the challenges, if any, that keep you from using transit more often? (Select all that apply.)

No service in my area,

Other (please explain):

GoGeo doesn't go anywhere I want to go- I would have to drive to a station, so I just drive - Also no connection between GT & RR

Q7 What services are needed today that aren't currently provided? (Select all that apply.)

Expanded service area

Page 3

Q8 What do you see as the biggest transit needs in the near term (5-10 years)?

Connecting Georgetown with Round Rock + Austin, providing rapid transit options such as BRT or Rail Service Integration with microtransit

Q9 What do you see as the biggest transit needs in the long term (25 years)?

see comment #7

Q10 What else do you think we should know or consider for the Regional Transit Study?

Respondent skipped this question

Page 4

Q11 How did you hear about this survey?

Public Meeting

Q12 Rate your experience with opportunities to be involved and share input on the Regional Transit Plan on a scale of 1 to 5, with 5 being the most satisfied.

(no label)

5. Very Satisfied

Q13 Do you have any additional comments or suggestions on the public outreach or opportunities to be involved?

Respondent skipped this question

Q14 Do you want to sign up for email updates from CAMPO about the Regional Transit Study?

Name:

Tim Grimes

Email:

[REDACTED]

Page 5: Additional Demographic Questions (Optional)

Q15 What is your age? **35-44**

Q16 What is your gender? **Male**

Q17 What is your race? Please select all that apply. **White**

Page 6

Q18 ¿En cuál código postal vive usted? **Respondent skipped this question**

Q19 ¿En cuál código postal trabaja usted, o a cuál código postal viaja frecuentemente? **Respondent skipped this question**

Q20 ¿Cuántos días a la semana viajas a este código postal? **Respondent skipped this question**

Q21 ¿Con qué frecuencia utiliza los siguientes modos de transporte? **Respondent skipped this question**

Q22 ¿Cuáles son algunos de los desafíos, si los hay, que le impiden usar el tránsito más frecuentemente? (Seleccione todas las que correspondan.) **Respondent skipped this question**

Q23 ¿Cuáles servicios se necesitan hoy que no se proporcionan actualmente? (Seleccione todas las que correspondan) **Respondent skipped this question**

Page 7

Q24 ¿Cuáles son las mayores necesidades de tránsito a corto plazo (5-10 años)? **Respondent skipped this question**

Q25 ¿Cuáles son las mayores necesidades de tránsito a largo plazo (25 años)? **Respondent skipped this question**

Q26 ¿Hay algo más que debemos saber o considerar para el Estudio de Tránsito Regional? **Respondent skipped this question**

Page 8

Q27 ¿Cómo se enteró de esta encuesta?

Respondent skipped this question

Q28 Califique su experiencia con oportunidades para participar y comparta la opinión sobre el Plan de Tránsito Regional en una escala de 1 a 5, siendo 5 los más satisfechos.

Respondent skipped this question

Q29 ¿Tiene algún comentario o sugerencia adicional sobre el programa de divulgación o las oportunidades para participar?

Respondent skipped this question

Q30 ¿Desea registrarse para recibir actualizaciones por correo electrónico de CAMPO sobre el Estudio de Tránsito Regional?

Respondent skipped this question

Page 9: Preguntas adicionales (opcional)

Q31 ¿Cuántos años tiene?

Respondent skipped this question

Q32 ¿Cuál es su género?

Respondent skipped this question

Q33 ¿Cuál es su raza/etnicidad? Por favor, seleccione todos los que apliquen.

Respondent skipped this question

Page 10

Q34 Expanded service area to:

Georgetown

Page 11

Q35 Ampliación del área de servicio para llegar a

Respondent skipped this question

#45

COMPLETE

Collector: Web Link 3 (Web Link)
Started: Tuesday, October 15, 2019 1:13:48 PM
Last Modified: Thursday, October 17, 2019 1:13:59 PM
Time Spent: Over a day
IP Address: 216.188.226.48

Page 1: Regional Transit Study / El Estudio Regional de Tránsito

Q1 Choose language / seleccione su idioma preferido **English**

Page 2

Q2 In what zip code do you live?

78621

Q3 In what zip code do you work or travel to often?

78621

Q4 How many days a week do you travel to this zip code? **7**

Q5 How often do you use the following transportation modes?

Personal Vehicle

Daily

Bicycle

A few times a week

Walking

A few times a week

Q6 What are some of the challenges, if any, that keep you from using transit more often? (Select all that apply.)

**Lack of routes to and from relevant destinations,
Infrequent or irregular service,**

Other (please explain):

We need a way to carry bikes and get off the metro in Austin, Taylor & Bastrop

Q7 What services are needed today that aren't currently provided? (Select all that apply.)

Other options to get to transit stops and centers (shuttles, shared bicycles/scooters, etc.)

,

More direct routes with fewer transfers,

Additional amenities such as benches and sunshades at transit stops

,

Expanded service area

Page 3

Q8 What do you see as the biggest transit needs in the near term (5-10 years)?

Senior rides to doctors, grocery, sight seeing

Q9 What do you see as the biggest transit needs in the long term (25 years)?

Drive less cars, fast trains to Houston (To connect airport) Dallas (to museums) San Antonio!!

Q10 What else do you think we should know or consider for the Regional Transit Study?

Regular service, frequently w/ connection to movies, entertainment, restaurants

Page 4

Q11 How did you hear about this survey?

Other (please specify):

outreach

Q12 Rate your experience with opportunities to be involved and share input on the Regional Transit Plan on a scale of 1 to 5, with 5 being the most satisfied.

(no label)

5. Very Satisfied

Q13 Do you have any additional comments or suggestions on the public outreach or opportunities to be involved?

Respondent skipped this question

Q14 Do you want to sign up for email updates from CAMPO about the Regional Transit Study?

Respondent skipped this question

Page 5: Additional Demographic Questions (Optional)

Q15 What is your age? **Respondent skipped this question**

Q16 What is your gender? **Respondent skipped this question**

Q17 What is your race? Please select all that apply. **Respondent skipped this question**

Page 6

Q18 ¿En cuál código postal vive usted? **Respondent skipped this question**

Q19 ¿En cuál código postal trabaja usted, o a cuál código postal viaja frecuentemente? **Respondent skipped this question**

Q20 ¿Cuántos días a la semana viajas a este código postal? **Respondent skipped this question**

Q21 ¿Con qué frecuencia utiliza los siguientes modos de transporte? **Respondent skipped this question**

Q22 ¿Cuáles son algunos de los desafíos, si los hay, que le impiden usar el tránsito más frecuentemente? (Seleccione todas las que correspondan.) **Respondent skipped this question**

Q23 ¿Cuáles servicios se necesitan hoy que no se proporcionan actualmente? (Seleccione todas las que correspondan) **Respondent skipped this question**

Page 7

Q24 ¿Cuáles son las mayores necesidades de tránsito a corto plazo (5-10 años)? **Respondent skipped this question**

Q25 ¿Cuáles son las mayores necesidades de tránsito a largo plazo (25 años)? **Respondent skipped this question**

Q26 ¿Hay algo más que debemos saber o considerar para el Estudio de Tránsito Regional: **Respondent skipped this question**

Page 8

Q27 ¿Cómo se enteró de esta encuesta? **Respondent skipped this question**

Q28 Califíque su experiencia con oportunidades para participar y comparta la opinión sobre el Plan de Tránsito Regional en una escala de 1 a 5, siendo 5 los más satisfechos.

Respondent skipped this question

Q29 ¿Tiene algún comentario o sugerencia adicional sobre el programa de divulgación o las oportunidades para participar?

Respondent skipped this question

Q30 ¿Desea registrarse para recibir actualizaciones por correo electrónico de CAMPO sobre el Estudio de Tránsito Regional?

Respondent skipped this question

Page 9: Preguntas adicionales (opcional)

Q31 ¿Cuántos años tiene?

Respondent skipped this question

Q32 ¿Cuál es su género?

Respondent skipped this question

Q33 ¿Cuál es su raza/etnicidad? Por favor, seleccione todos los que apliquen.

Respondent skipped this question

Page 10

Q34 Expanded service area to:

Bastrop, Taylor, Austin

Page 11

Q35 Ampliación del área de servicio para llegar a

Respondent skipped this question

#46

COMPLETE

Collector: Web Link 3 (Web Link)
Started: Tuesday, October 15, 2019 1:08:57 PM
Last Modified: Thursday, October 17, 2019 1:16:28 PM
Time Spent: Over a day
IP Address: 216.188.226.48

Page 1: Regional Transit Study / El Estudio Regional de Tránsito

Q1 Choose language / seleccione su idioma preferido **English**

Page 2

Q2 In what zip code do you live?

78621

Q3 In what zip code do you work or travel to often?

78701

Q4 How many days a week do you travel to this zip code? **6**

Q5 How often do you use the following transportation modes?

Personal Vehicle

Daily

Capital Metro Services

Never

CARTS Services

Never

Ridehailing Service (Taxi, Uber/Lyft)

Never

Carpool/Vanpool

Never

Bicycle

Never

Walking

Never

Q6 What are some of the challenges, if any, that keep you from using transit more often? (Select all that apply.)

**Lack of routes to and from relevant destinations,
Infrequent or irregular service,
Length of transit trips**

Q7 What services are needed today that aren't currently provided? (Select all that apply.)

**More frequent service,
More direct routes with fewer transfers,
Expanded service area**

Page 3

Q8 What do you see as the biggest transit needs in the near term (5-10 years)?

Metro/ light rail - All routes from Elgin to Austin & vice versa are a clogged nightmare at rush hours.

Q9 What do you see as the biggest transit needs in the long term (25 years)?

Same as above. The problem will only get worse

Q10 What else do you think we should know or consider for the Regional Transit Study?

Outside of more, wider roads and more routes other than 290 - I think a metro rail system would do the most good.

Page 4

Q11 How did you hear about this survey?

Friends or Family

Q12 Rate your experience with opportunities to be involved and share input on the Regional Transit Plan on a scale of 1 to 5, with 5 being the most satisfied.

(no label)

3. Neutral

Q13 Do you have any additional comments or suggestions on the public outreach or opportunities to be involved?

Respondent skipped this question

Q14 Do you want to sign up for email updates from CAMPO about the Regional Transit Study?

Respondent skipped this question

Page 5: Additional Demographic Questions (Optional)

Q15 What is your age?

25-34

Q16 What is your gender? **Female**

Q17 What is your race? Please select all that apply. **White**

Page 6

Q18 ¿En cuál código postal vive usted? **Respondent skipped this question**

Q19 ¿En cuál código postal trabaja usted, o a cuál código postal viaja frecuentemente? **Respondent skipped this question**

Q20 ¿Cuántos días a la semana viajas a este código postal? **Respondent skipped this question**

Q21 ¿Con qué frecuencia utiliza los siguientes modos de transporte? **Respondent skipped this question**

Q22 ¿Cuáles son algunos de los desafíos, si los hay, que le impiden usar el tránsito más frecuentemente? (Seleccione todas las que correspondan.) **Respondent skipped this question**

Q23 ¿Cuáles servicios se necesitan hoy que no se proporcionan actualmente? (Seleccione todas las que correspondan) **Respondent skipped this question**

Page 7

Q24 ¿Cuáles son las mayores necesidades de tránsito a corto plazo (5-10 años)? **Respondent skipped this question**

Q25 ¿Cuáles son las mayores necesidades de tránsito a largo plazo (25 años)? **Respondent skipped this question**

Q26 ¿Hay algo más que debemos saber o considerar para el Estudio de Tránsito Regional? **Respondent skipped this question**

Page 8

Q27 ¿Cómo se enteró de esta encuesta? **Respondent skipped this question**

Q28 Califíque su experiencia con oportunidades para participar y comparta la opinión sobre el Plan de Tránsito Regional en una escala de 1 a 5, siendo 5 los más satisfechos.

Respondent skipped this question

Q29 ¿Tiene algún comentario o sugerencia adicional sobre el programa de divulgación o las oportunidades para participar?

Respondent skipped this question

Q30 ¿Desea registrarse para recibir actualizaciones por correo electrónico de CAMPO sobre el Estudio de Tránsito Regional?

Respondent skipped this question

Page 9: Preguntas adicionales (opcional)

Q31 ¿Cuántos años tiene?

Respondent skipped this question

Q32 ¿Cuál es su género?

Respondent skipped this question

Q33 ¿Cuál es su raza/etnicidad? Por favor, seleccione todos los que apliquen.

Respondent skipped this question

Page 10

Q34 Expanded service area to:

Mainstreet

Page 11

Q35 Ampliación del área de servicio para llegar a

Respondent skipped this question

#47

COMPLETE

Collector: Web Link 6 (Web Link)
Started: Thursday, October 17, 2019 1:34:44 PM
Last Modified: Thursday, October 17, 2019 1:36:09 PM
Time Spent: 00:01:24
IP Address: 216.188.226.48

Page 1: Regional Transit Study / El Estudio Regional de Tránsito

Q1 Choose language / seleccione su idioma preferido **English**

Page 2

Q2 In what zip code do you live?

78654

Q3 In what zip code do you work or travel to often?

78611

Q4 How many days a week do you travel to this zip code? **4**

Q5 How often do you use the following transportation modes?

- Personal Vehicle
 - Daily**
 - Capital Metro Services
 - Never**
 - CARTS Services
 - Never**
 - Ridehailing Service (Taxi, Uber/Lyft)
 - A few times a year**
 - Carpool/Vanpool
 - Never**
 - Bicycle
 - Never**
 - Walking
 - Never**
-

Q6 What are some of the challenges, if any, that keep you from using transit more often? (Select all that apply.) **Lack of routes to and from relevant destinations**

Q7 What services are needed today that aren't currently provided? (Select all that apply.) **More frequent service**

Page 3

Q8 What do you see as the biggest transit needs in the near term (5-10 years)? **Respondent skipped this question**

Q9 What do you see as the biggest transit needs in the long term (25 years)? **Respondent skipped this question**

Q10 What else do you think we should know or consider for the Regional Transit Study? **Respondent skipped this question**

Page 4

Q11 How did you hear about this survey? **Public Meeting**

Q12 Rate your experience with opportunities to be involved and share input on the Regional Transit Plan on a scale of 1 to 5, with 5 being the most satisfied.

(no label) **3. Neutral**

Q13 Do you have any additional comments or suggestions on the public outreach or opportunities to be involved? **Respondent skipped this question**

Q14 Do you want to sign up for email updates from CAMPO about the Regional Transit Study? **Respondent skipped this question**

Page 5: Additional Demographic Questions (Optional)

Q15 What is your age? **55-64**

Q16 What is your gender? **Male**

Q17 What is your race? Please select all that apply. **White**

Page 6

Q18 ¿En cuál código postal vive usted? **Respondent skipped this question**

Q19 ¿En cuál código postal trabaja usted, o a cuál código postal viaja frecuentemente? **Respondent skipped this question**

Q20 ¿Cuántos días a la semana viajas a este código postal? **Respondent skipped this question**

Q21 ¿Con qué frecuencia utiliza los siguientes modos de transporte? **Respondent skipped this question**

Q22 ¿Cuáles son algunos de los desafíos, si los hay, que le impiden usar el tránsito más frecuentemente? (Seleccione todas las que correspondan.) **Respondent skipped this question**

Q23 ¿Cuáles servicios se necesitan hoy que no se proporcionan actualmente? (Seleccione todas las que correspondan) **Respondent skipped this question**

Page 7

Q24 ¿Cuáles son las mayores necesidades de tránsito a corto plazo (5-10 años)? **Respondent skipped this question**

Q25 ¿Cuáles son las mayores necesidades de tránsito a largo plazo (25 años)? **Respondent skipped this question**

Q26 ¿Hay algo más que debemos saber o considerar para el Estudio de Tránsito Regional: **Respondent skipped this question**

Page 8

Q27 ¿Cómo se enteró de esta encuesta? **Respondent skipped this question**

Q28 Califique su experiencia con oportunidades para participar y comparta la opinión sobre el Plan de Tránsito Regional en una escala de 1 a 5, siendo 5 los más satisfechos. **Respondent skipped this question**

Q29 ¿Tiene algún comentario o sugerencia adicional sobre el programa de divulgación o las oportunidades para participar? **Respondent skipped this question**

Q30 ¿Desea registrarse para recibir actualizaciones por correo electrónico de CAMPO sobre el Estudio de Tránsito Regional?

Respondent skipped this question

Page 9: Preguntas adicionales (opcional)

Q31 ¿Cuántos años tiene?

Respondent skipped this question

Q32 ¿Cuál es su género?

Respondent skipped this question

Q33 ¿Cuál es su raza/etnicidad? Por favor, seleccione todos los que apliquen.

Respondent skipped this question

Page 10

Q34 Expanded service area to:

Respondent skipped this question

Page 11

Q35 Ampliación del área de servicio para llegar a

Respondent skipped this question

#48

COMPLETE

Collector: Web Link 2 (Web Link)
Started: Wednesday, October 09, 2019 12:20:16 PM
Last Modified: Thursday, October 17, 2019 1:47:06 PM
Time Spent: Over a week
IP Address: 216.188.226.48

Page 1: Regional Transit Study / El Estudio Regional de Tránsito

Q1 Choose language / seleccione su idioma preferido **English**

Page 2

Q2 In what zip code do you live?

78666

Q3 In what zip code do you work or travel to often?

78666

Q4 How many days a week do you travel to this zip code? **7**

Q5 How often do you use the following transportation modes?

Personal Vehicle

Daily

CARTS Services

A few times a week

Ridehailing Service (Taxi, Uber/Lyft)

A few times a month

Bicycle

A few times a week

Walking

A few times a week

Q6 What are some of the challenges, if any, that keep you from using transit more often? (Select all that apply.)

Lack of routes to and from relevant destinations,

Infrequent or irregular service,

Lack of benches, sunshades, and other amenities,

Other (please explain):

TEXAS NEEDS GRAINS CONNECTING MAJOR CITIES!! It is time for Texas to unseat calis economy

Q7 What services are needed today that aren't currently provided? (Select all that apply.)

More frequent service,

Additional amenities such as benches and sunshades at transit stops

Page 3

Q8 What do you see as the biggest transit needs in the near term (5-10 years)?

Trains running through Austin as a Metro Transit and trains connecting major cities. Early in the morning and late at night. We need transit readily available similar to Germany.

Q9 What do you see as the biggest transit needs in the long term (25 years)?

High speed trains running through state, SA to Amarillo. SA to Corpus, Dallas to Houston

Q10 What else do you think we should know or consider for the Regional Transit Study?

Texas is growing into a economic powerhouse it needs to provide services to the people without transportation so they can be more involved in their communities and have access to more job and school opportunities

Page 4

Q11 How did you hear about this survey?

Other (please specify):

Q12 Rate your experience with opportunities to be involved and share input on the Regional Transit Plan on a scale of 1 to 5, with 5 being the most satisfied.

(no label)

1. Very Unsatisfied

Q13 Do you have any additional comments or suggestions on the public outreach or opportunities to be involved?

SA needs transit too!

Q14 Do you want to sign up for email updates from CAMPO about the Regional Transit Study?

Email:



Page 5: Additional Demographic Questions (Optional)

Q15 What is your age? **18-24**

Q16 What is your gender? **Male**

Q17 What is your race? Please select all that apply. **Other**

Page 6

Q18 ¿En cuál código postal vive usted? **Respondent skipped this question**

Q19 ¿En cuál código postal trabaja usted, o a cuál código postal viaja frecuentemente? **Respondent skipped this question**

Q20 ¿Cuántos días a la semana viajas a este código postal? **Respondent skipped this question**

Q21 ¿Con qué frecuencia utiliza los siguientes modos de transporte? **Respondent skipped this question**

Q22 ¿Cuáles son algunos de los desafíos, si los hay, que le impiden usar el tránsito más frecuentemente? (Seleccione todas las que correspondan.) **Respondent skipped this question**

Q23 ¿Cuáles servicios se necesitan hoy que no se proporcionan actualmente? (Seleccione todas las que correspondan) **Respondent skipped this question**

Page 7

Q24 ¿Cuáles son las mayores necesidades de tránsito a corto plazo (5-10 años)? **Respondent skipped this question**

Q25 ¿Cuáles son las mayores necesidades de tránsito a largo plazo (25 años)? **Respondent skipped this question**

Q26 ¿Hay algo más que debemos saber o considerar para el Estudio de Tránsito Regional:

Respondent skipped this question

Page 8

Q27 ¿Cómo se enteró de esta encuesta?

Respondent skipped this question

Q28 Califique su experiencia con oportunidades para participar y comparta la opinión sobre el Plan de Tránsito Regional en una escala de 1 a 5, siendo 5 los más satisfechos.

Respondent skipped this question

Q29 ¿Tiene algún comentario o sugerencia adicional sobre el programa de divulgación o las oportunidades para participar?

Respondent skipped this question

Q30 ¿Desea registrarse para recibir actualizaciones por correo electrónico de CAMPO sobre el Estudio de Tránsito Regional?

Respondent skipped this question

Page 9: Preguntas adicionales (opcional)

Q31 ¿Cuántos años tiene?

Respondent skipped this question

Q32 ¿Cuál es su género?

Respondent skipped this question

Q33 ¿Cuál es su raza/etnicidad? Por favor, seleccione todos los que apliquen.

Respondent skipped this question

Page 10

Q34 Expanded service area to:

Respondent skipped this question

Page 11

Q35 Ampliación del área de servicio para llegar a

Respondent skipped this question

#49

COMPLETE

Collector: Web Link 2 (Web Link)
Started: Wednesday, October 09, 2019 12:47:35 PM
Last Modified: Thursday, October 17, 2019 1:52:31 PM
Time Spent: Over a week
IP Address: 216.188.226.48

Page 1: Regional Transit Study / El Estudio Regional de Tránsito

Q1 Choose language / seleccione su idioma preferido **English**

Page 2

Q2 In what zip code do you live?

78666

Q3 In what zip code do you work or travel to often?

78666

Q4 How many days a week do you travel to this zip code? **5**

Q5 How often do you use the following transportation modes?

Personal Vehicle

Daily

Ridehailing Service (Taxi, Uber/Lyft)

A few times a month

Walking

A few times a week

Q6 What are some of the challenges, if any, that keep you from using transit more often? (Select all that apply.) **No service in my area, Infrequent or irregular service**

Q7 What services are needed today that aren't currently provided? (Select all that apply.) **Additional stops on existing routes**

Page 3

Q8 What do you see as the biggest transit needs in the near term (5-10 years)?

Rts that run later & on weekends

Q9 What do you see as the biggest transit needs in the long term (25 years)?

Rts to Austin & SA with smaller community connections

Q10 What else do you think we should know or consider for the Regional Transit Study?

Respondent skipped this question

Page 4

Q11 How did you hear about this survey?

**Public Meeting,
Friends or Family**

Q12 Rate your experience with opportunities to be involved and share input on the Regional Transit Plan on a scale of 1 to 5, with 5 being the most satisfied.

Respondent skipped this question

Q13 Do you have any additional comments or suggestions on the public outreach or opportunities to be involved?

Respondent skipped this question

Q14 Do you want to sign up for email updates from CAMPO about the Regional Transit Study?

Respondent skipped this question

Page 5: Additional Demographic Questions (Optional)

Q15 What is your age?

55-64

Q16 What is your gender?

Female

Q17 What is your race? Please select all that apply.

White

Page 6

Q18 ¿En cuál código postal vive usted?

Respondent skipped this question

Q19 ¿En cuál código postal trabaja usted, o a cuál código postal viaja frecuentemente? **Respondent skipped this question**

Q20 ¿Cuántos días a la semana viajas a este código postal? **Respondent skipped this question**

Q21 ¿Con qué frecuencia utiliza los siguientes modos de transporte? **Respondent skipped this question**

Q22 ¿Cuáles son algunos de los desafíos, si los hay, que le impiden usar el tránsito más frecuentemente? (Seleccione todas las que correspondan.) **Respondent skipped this question**

Q23 ¿Cuáles servicios se necesitan hoy que no se proporcionan actualmente? (Seleccione todas las que correspondan) **Respondent skipped this question**

Page 7

Q24 ¿Cuáles son las mayores necesidades de tránsito a corto plazo (5-10 años)? **Respondent skipped this question**

Q25 ¿Cuáles son las mayores necesidades de tránsito a largo plazo (25 años)? **Respondent skipped this question**

Q26 ¿Hay algo más que debemos saber o considerar para el Estudio de Tránsito Regional: **Respondent skipped this question**

Page 8

Q27 ¿Cómo se enteró de esta encuesta? **Respondent skipped this question**

Q28 Califique su experiencia con oportunidades para participar y comparta la opinión sobre el Plan de Tránsito Regional en una escala de 1 a 5, siendo 5 los más satisfechos. **Respondent skipped this question**

Q29 ¿Tiene algún comentario o sugerencia adicional sobre el programa de divulgación o las oportunidades para participar? **Respondent skipped this question**

Q30 ¿Desea registrarse para recibir actualizaciones por correo electrónico de CAMPO sobre el Estudio de Tránsito Regional?

Respondent skipped this question

Page 9: Preguntas adicionales (opcional)

Q31 ¿Cuántos años tiene?

Respondent skipped this question

Q32 ¿Cuál es su género?

Respondent skipped this question

Q33 ¿Cuál es su raza/etnicidad? Por favor, seleccione todos los que apliquen.

Respondent skipped this question

Page 10

Q34 Expanded service area to:

Respondent skipped this question

Page 11

Q35 Ampliación del área de servicio para llegar a

Respondent skipped this question

#50

COMPLETE

Collector: Web Link 1 (Web Link)
Started: Friday, October 18, 2019 4:44:50 AM
Last Modified: Friday, October 18, 2019 4:47:42 AM
Time Spent: 00:02:51
IP Address: 47.183.82.118

Page 1: Regional Transit Study / El Estudio Regional de Tránsito

Q1 Choose language / seleccione su idioma preferido **English**

Page 2

Q2 In what zip code do you live?

78628

Q3 In what zip code do you work or travel to often?

78626

Q4 How many days a week do you travel to this zip code? **6**

Q5 How often do you use the following transportation modes?

Personal Vehicle
Daily
Capital Metro Services
Never
CARTS Services
Never
Ridehailing Service (Taxi, Uber/Lyft)
A few times a year
Carpool/Vanpool
Never
Bicycle
Never
Walking
Daily

Q6 What are some of the challenges, if any, that keep you from using transit more often? (Select all that apply.)

No service in my area,
Lack of routes to and from relevant destinations,
Infrequent or irregular service,
Length of transit trips ,
Lack of benches, sunshades, and other amenities

Q7 What services are needed today that aren't currently provided? (Select all that apply.)

More frequent service,
Additional stops on existing routes,
Expanded service area

Page 3

Q8 What do you see as the biggest transit needs in the near term (5-10 years)?

Convincing city council that Georgetown needs public transit.

Q9 What do you see as the biggest transit needs in the long term (25 years)?

Convincing City Council that Georgetown needs public transit.

Q10 What else do you think we should know or consider for the Regional Transit Study?

Respondent skipped this question

Page 4

Q11 How did you hear about this survey?

Friends or Family

Q12 Rate your experience with opportunities to be involved and share input on the Regional Transit Plan on a scale of 1 to 5, with 5 being the most satisfied.

(no label)

3. Neutral

Q13 Do you have any additional comments or suggestions on the public outreach or opportunities to be involved?

Respondent skipped this question

Q14 Do you want to sign up for email updates from CAMPO about the Regional Transit Study?

Respondent skipped this question

Page 5: Additional Demographic Questions (Optional)

Q15 What is your age? **Prefer not to answer**

Q16 What is your gender? **Prefer not to answer**

Q17 What is your race? Please select all that apply. **Other**

Page 6

Q18 ¿En cuál código postal vive usted? **Respondent skipped this question**

Q19 ¿En cuál código postal trabaja usted, o a cuál código postal viaja frecuentemente? **Respondent skipped this question**

Q20 ¿Cuántos días a la semana viajas a este código postal? **Respondent skipped this question**

Q21 ¿Con qué frecuencia utiliza los siguientes modos de transporte? **Respondent skipped this question**

Q22 ¿Cuáles son algunos de los desafíos, si los hay, que le impiden usar el tránsito más frecuentemente? (Seleccione todas las que correspondan.) **Respondent skipped this question**

Q23 ¿Cuáles servicios se necesitan hoy que no se proporcionan actualmente? (Seleccione todas las que correspondan) **Respondent skipped this question**

Page 7

Q24 ¿Cuáles son las mayores necesidades de tránsito a corto plazo (5-10 años)? **Respondent skipped this question**

Q25 ¿Cuáles son las mayores necesidades de tránsito a largo plazo (25 años)? **Respondent skipped this question**

Q26 ¿Hay algo más que debemos saber o considerar para el Estudio de Tránsito Regional? **Respondent skipped this question**

Page 8

Q27 ¿Cómo se enteró de esta encuesta?

Respondent skipped this question

Q28 Califique su experiencia con oportunidades para participar y comparta la opinión sobre el Plan de Tránsito Regional en una escala de 1 a 5, siendo 5 los más satisfechos.

Respondent skipped this question

Q29 ¿Tiene algún comentario o sugerencia adicional sobre el programa de divulgación o las oportunidades para participar?

Respondent skipped this question

Q30 ¿Desea registrarse para recibir actualizaciones por correo electrónico de CAMPO sobre el Estudio de Tránsito Regional?

Respondent skipped this question

Page 9: Preguntas adicionales (opcional)

Q31 ¿Cuántos años tiene?

Respondent skipped this question

Q32 ¿Cuál es su género?

Respondent skipped this question

Q33 ¿Cuál es su raza/etnicidad? Por favor, seleccione todos los que apliquen.

Respondent skipped this question

Page 10

Q34 Expanded service area to:

Sun City and other areas of Georgetown

Page 11

Q35 Ampliación del área de servicio para llegar a

Respondent skipped this question

#51

COMPLETE

Collector: Web Link 1 (Web Link)
Started: Saturday, October 19, 2019 2:44:37 PM
Last Modified: Saturday, October 19, 2019 2:57:17 PM
Time Spent: 00:12:39
IP Address: 108.248.87.229

Page 1: Regional Transit Study / El Estudio Regional de Tránsito

Q1 Choose language / seleccione su idioma preferido **English**

Page 2

Q2 In what zip code do you live?

78751

Q3 In what zip code do you work or travel to often?

78705

Q4 How many days a week do you travel to this zip code? **5**

Q5 How often do you use the following transportation modes?

- Personal Vehicle
 - Daily**
 - Capital Metro Services
 - A few times a week**
 - CARTS Services
 - Never**
 - Ridehailing Service (Taxi, Uber/Lyft)
 - A few times a month**
 - Carpool/Vanpool
 - Never**
 - Bicycle
 - Never**
 - Walking
 - A few times a year**
-

Q6 What are some of the challenges, if any, that keep you from using transit more often? (Select all that apply.)

Lack of routes to and from relevant destinations,
Infrequent or irregular service,
Difficulty getting to and from stops/stations,
Length of transit trips ,
Lack of benches, sunshades, and other amenities

Q7 What services are needed today that aren't currently provided? (Select all that apply.)

More frequent service,
More direct routes with fewer transfers,
Additional amenities such as benches and sunshades at transit stops
,
Other (please explain):
Rail

Page 3

Q8 What do you see as the biggest transit needs in the near term (5-10 years)?

Rail (both within Austin and throughout the region)
Expanded rapid services

Q9 What do you see as the biggest transit needs in the long term (25 years)?

More rail

Q10 What else do you think we should know or consider for the Regional Transit Study?

Respondent skipped this question

Page 4

Q11 How did you hear about this survey?

Social Media

Q12 Rate your experience with opportunities to be involved and share input on the Regional Transit Plan on a scale of 1 to 5, with 5 being the most satisfied.

(no label)

3. Neutral

Q13 Do you have any additional comments or suggestions on the public outreach or opportunities to be involved?

Respondent skipped this question

Q14 Do you want to sign up for email updates from CAMPO about the Regional Transit Study?

Respondent skipped this question

Page 5: Additional Demographic Questions (Optional)

Q15 What is your age?

25-34

Q16 What is your gender?

Male

Q17 What is your race? Please select all that apply.

White

Page 6

Q18 ¿En cuál código postal vive usted?

Respondent skipped this question

Q19 ¿En cuál código postal trabaja usted, o a cuál código postal viaja frecuentemente?

Respondent skipped this question

Q20 ¿Cuántos días a la semana viajas a este código postal?

Respondent skipped this question

Q21 ¿Con qué frecuencia utiliza los siguientes modos de transporte?

Respondent skipped this question

Q22 ¿Cuáles son algunos de los desafíos, si los hay, que le impiden usar el tránsito más frecuentemente? (Seleccione todas las que correspondan.)

Respondent skipped this question

Q23 ¿Cuáles servicios se necesitan hoy que no se proporcionan actualmente? (Seleccione todas las que correspondan)

Respondent skipped this question

Page 7

Q24 ¿Cuáles son las mayores necesidades de tránsito a corto plazo (5-10 años)?

Respondent skipped this question

Q25 ¿Cuáles son las mayores necesidades de tránsito a largo plazo (25 años)?

Respondent skipped this question

Q26 ¿Hay algo más que debemos saber o considerar para el Estudio de Tránsito Regional:

Respondent skipped this question

Page 8

Q27 ¿Cómo se enteró de esta encuesta?

Respondent skipped this question

Q28 Califique su experiencia con oportunidades para participar y comparta la opinión sobre el Plan de Tránsito Regional en una escala de 1 a 5, siendo 5 los más satisfechos.

Respondent skipped this question

Q29 ¿Tiene algún comentario o sugerencia adicional sobre el programa de divulgación o las oportunidades para participar?

Respondent skipped this question

Q30 ¿Desea registrarse para recibir actualizaciones por correo electrónico de CAMPO sobre el Estudio de Tránsito Regional?

Respondent skipped this question

Page 9: Preguntas adicionales (opcional)

Q31 ¿Cuántos años tiene?

Respondent skipped this question

Q32 ¿Cuál es su género?

Respondent skipped this question

Q33 ¿Cuál es su raza/etnicidad? Por favor, seleccione todos los que apliquen.

Respondent skipped this question

Page 10

Q34 Expanded service area to:

Respondent skipped this question

Page 11

Q35 Ampliación del área de servicio para llegar a

Respondent skipped this question

#52

COMPLETE

Collector: Web Link 1 (Web Link)
Started: Saturday, October 19, 2019 6:46:51 PM
Last Modified: Saturday, October 19, 2019 6:57:36 PM
Time Spent: 00:10:44
IP Address: 24.55.1.229

Page 1: Regional Transit Study / El Estudio Regional de Tránsito

Q1 Choose language / seleccione su idioma preferido **English**

Page 2

Q2 In what zip code do you live?

78613

Q3 In what zip code do you work or travel to often?

78628

Q4 How many days a week do you travel to this zip code? **5**

Q5 How often do you use the following transportation modes?

Personal Vehicle

Daily

Capital Metro Services

Never

CARTS Services

Never

Ridehailing Service (Taxi, Uber/Lyft)

A few times a month

Carpool/Vanpool

Never

Bicycle

A few times a month

Walking

Daily

Q6 What are some of the challenges, if any, that keep you from using transit more often? (Select all that apply.)

Lack of routes to and from relevant destinations,
Infrequent or irregular service,
Difficulty getting to and from stops/stations,
Length of transit trips

Q7 What services are needed today that aren't currently provided? (Select all that apply.)

More frequent service,
More direct routes with fewer transfers,
Additional amenities such as benches and sunshades at transit stops
,
Expanded service area

Page 3

Q8 What do you see as the biggest transit needs in the near term (5-10 years)?

increased population traveling the same routes causing increasingly long and more frequent traffic jams and congestion.

Q9 What do you see as the biggest transit needs in the long term (25 years)?

added public transportation in a variety of formats and times.

Q10 What else do you think we should know or consider for the Regional Transit Study?

consider adding a separate lane or additional road for commercial trucks and 18 wheelers.

Page 4

Q11 How did you hear about this survey?

Friends or Family

Q12 Rate your experience with opportunities to be involved and share input on the Regional Transit Plan on a scale of 1 to 5, with 5 being the most satisfied.

(no label)

3. Neutral

Q13 Do you have any additional comments or suggestions on the public outreach or opportunities to be involved?

better/more community outreach

Q14 Do you want to sign up for email updates from CAMPO about the Regional Transit Study?

Respondent skipped this question

Page 5: Additional Demographic Questions (Optional)

Q15 What is your age? **55-64**

Q16 What is your gender? **Female**

Q17 What is your race? Please select all that apply. **White**

Page 6

Q18 ¿En cuál código postal vive usted? **Respondent skipped this question**

Q19 ¿En cuál código postal trabaja usted, o a cuál código postal viaja frecuentemente? **Respondent skipped this question**

Q20 ¿Cuántos días a la semana viajas a este código postal? **Respondent skipped this question**

Q21 ¿Con qué frecuencia utiliza los siguientes modos de transporte? **Respondent skipped this question**

Q22 ¿Cuáles son algunos de los desafíos, si los hay, que le impiden usar el tránsito más frecuentemente? (Seleccione todas las que correspondan.) **Respondent skipped this question**

Q23 ¿Cuáles servicios se necesitan hoy que no se proporcionan actualmente? (Seleccione todas las que correspondan) **Respondent skipped this question**

Page 7

Q24 ¿Cuáles son las mayores necesidades de tránsito a corto plazo (5-10 años)? **Respondent skipped this question**

Q25 ¿Cuáles son las mayores necesidades de tránsito a largo plazo (25 años)? **Respondent skipped this question**

Q26 ¿Hay algo más que debemos saber o considerar para el Estudio de Tránsito Regional? **Respondent skipped this question**

Page 8

Q27 ¿Cómo se enteró de esta encuesta?

Respondent skipped this question

Q28 Califique su experiencia con oportunidades para participar y comparta la opinión sobre el Plan de Tránsito Regional en una escala de 1 a 5, siendo 5 los más satisfechos.

Respondent skipped this question

Q29 ¿Tiene algún comentario o sugerencia adicional sobre el programa de divulgación o las oportunidades para participar?

Respondent skipped this question

Q30 ¿Desea registrarse para recibir actualizaciones por correo electrónico de CAMPO sobre el Estudio de Tránsito Regional?

Respondent skipped this question

Page 9: Preguntas adicionales (opcional)

Q31 ¿Cuántos años tiene?

Respondent skipped this question

Q32 ¿Cuál es su género?

Respondent skipped this question

Q33 ¿Cuál es su raza/etnicidad? Por favor, seleccione todos los que apliquen.

Respondent skipped this question

Page 10

Q34 Expanded service area to:

georgetown, texas

Page 11

Q35 Ampliación del área de servicio para llegar a

Respondent skipped this question

#53

COMPLETE

Collector: Web Link 1 (Web Link)
Started: Saturday, October 19, 2019 7:02:28 PM
Last Modified: Saturday, October 19, 2019 7:06:25 PM
Time Spent: 00:03:56
IP Address: 24.55.1.229

Page 1: Regional Transit Study / El Estudio Regional de Tránsito

Q1 Choose language / seleccione su idioma preferido **English**

Page 2

Q2 In what zip code do you live?

78613

Q3 In what zip code do you work or travel to often?

78613

Q4 How many days a week do you travel to this zip code? **7**

Q5 How often do you use the following transportation modes?

Personal Vehicle

Daily

Capital Metro Services

Never

CARTS Services

Never

Ridehailing Service (Taxi, Uber/Lyft)

A few times a year

Carpool/Vanpool

Never

Bicycle

A few times a week

Walking

A few times a week

Q6 What are some of the challenges, if any, that keep you from using transit more often? (Select all that apply.) **Lack of routes to and from relevant destinations**

Q7 What services are needed today that aren't currently provided? (Select all that apply.) **More frequent service**

Page 3

Q8 What do you see as the biggest transit needs in the near term (5-10 years)?

Light rail

Q9 What do you see as the biggest transit needs in the long term (25 years)?

Light rail

Q10 What else do you think we should know or consider for the Regional Transit Study?

Over crowding of I35

Page 4

Q11 How did you hear about this survey? **Email**

Q12 Rate your experience with opportunities to be involved and share input on the Regional Transit Plan on a scale of 1 to 5, with 5 being the most satisfied.

(no label) **3. Neutral**

Q13 Do you have any additional comments or suggestions on the public outreach or opportunities to be involved? **Respondent skipped this question**

Q14 Do you want to sign up for email updates from CAMPO about the Regional Transit Study? **Respondent skipped this question**

Page 5: Additional Demographic Questions (Optional)

Q15 What is your age? **55-64**

Q16 What is your gender? **Male**

Q17 What is your race? Please select all that apply. **White**

Page 6

Q18 ¿En cuál código postal vive usted? Respondent skipped this question

Q19 ¿En cuál código postal trabaja usted, o a cuál código postal viaja frecuentemente? Respondent skipped this question

Q20 ¿Cuántos días a la semana viajas a este código postal? Respondent skipped this question

Q21 ¿Con qué frecuencia utiliza los siguientes modos de transporte? Respondent skipped this question

Q22 ¿Cuáles son algunos de los desafíos, si los hay, que le impiden usar el tránsito más frecuentemente? (Seleccione todas las que correspondan.) Respondent skipped this question

Q23 ¿Cuáles servicios se necesitan hoy que no se proporcionan actualmente? (Seleccione todas las que correspondan) Respondent skipped this question

Page 7

Q24 ¿Cuáles son las mayores necesidades de tránsito a corto plazo (5-10 años)? Respondent skipped this question

Q25 ¿Cuáles son las mayores necesidades de tránsito a largo plazo (25 años)? Respondent skipped this question

Q26 ¿Hay algo más que debemos saber o considerar para el Estudio de Tránsito Regional? Respondent skipped this question

Page 8

Q27 ¿Cómo se enteró de esta encuesta? Respondent skipped this question

Q28 Califique su experiencia con oportunidades para participar y comparta la opinión sobre el Plan de Tránsito Regional en una escala de 1 a 5, siendo 5 los más satisfechos. Respondent skipped this question

Q29 ¿Tiene algún comentario o sugerencia adicional sobre el programa de divulgación o las oportunidades para participar?

Respondent skipped this question

Q30 ¿Desea registrarse para recibir actualizaciones por correo electrónico de CAMPO sobre el Estudio de Tránsito Regional?

Respondent skipped this question

Page 9: Preguntas adicionales (opcional)

Q31 ¿Cuántos años tiene?

Respondent skipped this question

Q32 ¿Cuál es su género?

Respondent skipped this question

Q33 ¿Cuál es su raza/etnicidad? Por favor, seleccione todos los que apliquen.

Respondent skipped this question

Page 10

Q34 Expanded service area to:

Respondent skipped this question

Page 11

Q35 Ampliación del área de servicio para llegar a

Respondent skipped this question

#54

COMPLETE

Collector: Web Link 1 (Web Link)
Started: Friday, October 25, 2019 7:48:52 AM
Last Modified: Friday, October 25, 2019 7:56:44 AM
Time Spent: 00:07:51
IP Address: 70.103.56.50

Page 1: Regional Transit Study / El Estudio Regional de Tránsito

Q1 Choose language / seleccione su idioma preferido **English**

Page 2

Q2 In what zip code do you live?

78626

Q3 In what zip code do you work or travel to often?

78626

Q4 How many days a week do you travel to this zip code? **7**

Q5 How often do you use the following transportation modes?

Personal Vehicle

Daily

Capital Metro Services

A few times a month

CARTS Services

Never

Ridehailing Service (Taxi, Uber/Lyft)

A few times a month

Carpool/Vanpool

Never

Bicycle

Never

Walking

A few times a month

Q6 What are some of the challenges, if any, that keep you from using transit more often? (Select all that apply.)

No service in my area,
Lack of routes to and from relevant destinations,
Difficulty getting to and from stops/stations

Q7 What services are needed today that aren't currently provided? (Select all that apply.)

Other options to get to transit stops and centers (shuttles, shared bicycles/scooters, etc.)
,
Additional stops on existing routes,
Expanded service area

Page 3

Q8 What do you see as the biggest transit needs in the near term (5-10 years)?

Expanded routes for people with disabilities

Q9 What do you see as the biggest transit needs in the long term (25 years)?

More routes to account for growth.

Q10 What else do you think we should know or consider for the Regional Transit Study?

People with disabilities and there ability to work in the community.

Page 4

Q11 How did you hear about this survey?

Other (please specify):
School district

Q12 Rate your experience with opportunities to be involved and share input on the Regional Transit Plan on a scale of 1 to 5, with 5 being the most satisfied.

(no label)

4. Somewhat Satisfied

Q13 Do you have any additional comments or suggestions on the public outreach or opportunities to be involved?

Collaboration with the easter seals to help plan to help people with disabilities.

Q14 Do you want to sign up for email updates from CAMPO about the Regional Transit Study?

Respondent skipped this question

Page 5: Additional Demographic Questions (Optional)

Q15 What is your age? **35-44**

Q16 What is your gender? **Female**

Q17 What is your race? Please select all that apply. **White**

Page 6

Q18 ¿En cuál código postal vive usted? **Respondent skipped this question**

Q19 ¿En cuál código postal trabaja usted, o a cuál código postal viaja frecuentemente? **Respondent skipped this question**

Q20 ¿Cuántos días a la semana viajas a este código postal? **Respondent skipped this question**

Q21 ¿Con qué frecuencia utiliza los siguientes modos de transporte? **Respondent skipped this question**

Q22 ¿Cuáles son algunos de los desafíos, si los hay, que le impiden usar el tránsito más frecuentemente? (Seleccione todas las que correspondan.) **Respondent skipped this question**

Q23 ¿Cuáles servicios se necesitan hoy que no se proporcionan actualmente? (Seleccione todas las que correspondan) **Respondent skipped this question**

Page 7

Q24 ¿Cuáles son las mayores necesidades de tránsito a corto plazo (5-10 años)? **Respondent skipped this question**

Q25 ¿Cuáles son las mayores necesidades de tránsito a largo plazo (25 años)? **Respondent skipped this question**

Q26 ¿Hay algo más que debemos saber o considerar para el Estudio de Tránsito Regional? **Respondent skipped this question**

Page 8

Q27 ¿Cómo se enteró de esta encuesta?

Respondent skipped this question

Q28 Califique su experiencia con oportunidades para participar y comparta la opinión sobre el Plan de Tránsito Regional en una escala de 1 a 5, siendo 5 los más satisfechos.

Respondent skipped this question

Q29 ¿Tiene algún comentario o sugerencia adicional sobre el programa de divulgación o las oportunidades para participar?

Respondent skipped this question

Q30 ¿Desea registrarse para recibir actualizaciones por correo electrónico de CAMPO sobre el Estudio de Tránsito Regional?

Respondent skipped this question

Page 9: Preguntas adicionales (opcional)

Q31 ¿Cuántos años tiene?

Respondent skipped this question

Q32 ¿Cuál es su género?

Respondent skipped this question

Q33 ¿Cuál es su raza/etnicidad? Por favor, seleccione todos los que apliquen.

Respondent skipped this question

Page 10

Q34 Expanded service area to:

East Georgetown

Page 11

Q35 Ampliación del área de servicio para llegar a

Respondent skipped this question

#55

COMPLETE

Collector: Web Link 1 (Web Link)
Started: Friday, October 25, 2019 8:12:32 AM
Last Modified: Friday, October 25, 2019 8:22:53 AM
Time Spent: 00:10:21
IP Address: 208.180.13.254

Page 1: Regional Transit Study / El Estudio Regional de Tránsito

Q1 Choose language / seleccione su idioma preferido **English**

Page 2

Q2 In what zip code do you live?

78665

Q3 In what zip code do you work or travel to often?

78626

Q4 How many days a week do you travel to this zip code? **5**

Q5 How often do you use the following transportation modes?

Personal Vehicle

Daily

Capital Metro Services

A few times a week

CARTS Services

A few times a year

Ridehailing Service (Taxi, Uber/Lyft)

Never

Carpool/Vanpool

A few times a year

Bicycle

Never

Walking

Never

Q6 What are some of the challenges, if any, that keep you from using transit more often? (Select all that apply.) **Lack of benches, sunshades, and other amenities**

Q7 What services are needed today that aren't currently provided? (Select all that apply.)

More frequent service,
More direct routes with fewer transfers,
Additional amenities such as benches and sunshades at transit stops

Page 3

Q8 What do you see as the biggest transit needs in the near term (5-10 years)?

To work with people with disabilities and allow students with disabilities in high school and 18+ to use the transit services for free to learn. Partner with the school. It is a great opportunity for students to learn the system and processes so that they may become more independent and use it in their lives as they transition into independent living and adulthood.

Q9 What do you see as the biggest transit needs in the long term (25 years)?

More bus routes, better amenities (shade, benches, accommodations for disabilities)

Q10 What else do you think we should know or consider for the Regional Transit Study?

I am a teacher for 18 to 22 year olds with disabilities. I am wanting to use the transportation to teach my students how to use public transportation. This will allow them to get to places independently and they will continue to use these services even after they have exited the program. We even have students that currently use the transportation to get to the library and the rec center.

Page 4

Q11 How did you hear about this survey?

Email

Q12 Rate your experience with opportunities to be involved and share input on the Regional Transit Plan on a scale of 1 to 5, with 5 being the most satisfied.

(no label)

4. Somewhat Satisfied

Q13 Do you have any additional comments or suggestions on the public outreach or opportunities to be involved?

Partnership with schools so that students with disabilities can learn how to use the public transportation.

Q14 Do you want to sign up for email updates from CAMPO about the Regional Transit Study?

Name:

Corey Graef

Email:



Page 5: Additional Demographic Questions (Optional)

Q15 What is your age? **25-34**

Q16 What is your gender? **Male**

Q17 What is your race? Please select all that apply. **White**

Page 6

Q18 ¿En cuál código postal vive usted? **Respondent skipped this question**

Q19 ¿En cuál código postal trabaja usted, o a cuál código postal viaja frecuentemente? **Respondent skipped this question**

Q20 ¿Cuántos días a la semana viajas a este código postal? **Respondent skipped this question**

Q21 ¿Con qué frecuencia utiliza los siguientes modos de transporte? **Respondent skipped this question**

Q22 ¿Cuáles son algunos de los desafíos, si los hay, que le impiden usar el tránsito más frecuentemente? (Seleccione todas las que correspondan.) **Respondent skipped this question**

Q23 ¿Cuáles servicios se necesitan hoy que no se proporcionan actualmente? (Seleccione todas las que correspondan) **Respondent skipped this question**

Page 7

Q24 ¿Cuáles son las mayores necesidades de tránsito a corto plazo (5-10 años)? **Respondent skipped this question**

Q25 ¿Cuáles son las mayores necesidades de tránsito a largo plazo (25 años)? **Respondent skipped this question**

Q26 ¿Hay algo más que debemos saber o considerar para el Estudio de Tránsito Regional? **Respondent skipped this question**

Page 8

Q27 ¿Cómo se enteró de esta encuesta?

Respondent skipped this question

Q28 Califique su experiencia con oportunidades para participar y comparta la opinión sobre el Plan de Tránsito Regional en una escala de 1 a 5, siendo 5 los más satisfechos.

Respondent skipped this question

Q29 ¿Tiene algún comentario o sugerencia adicional sobre el programa de divulgación o las oportunidades para participar?

Respondent skipped this question

Q30 ¿Desea registrarse para recibir actualizaciones por correo electrónico de CAMPO sobre el Estudio de Tránsito Regional?

Respondent skipped this question

Page 9: Preguntas adicionales (opcional)

Q31 ¿Cuántos años tiene?

Respondent skipped this question

Q32 ¿Cuál es su género?

Respondent skipped this question

Q33 ¿Cuál es su raza/etnicidad? Por favor, seleccione todos los que apliquen.

Respondent skipped this question

Page 10

Q34 Expanded service area to:

Respondent skipped this question

Page 11

Q35 Ampliación del área de servicio para llegar a

Respondent skipped this question

#56

COMPLETE

Collector: Web Link 1 (Web Link)
Started: Monday, October 28, 2019 11:32:50 AM
Last Modified: Monday, October 28, 2019 11:50:11 AM
Time Spent: 00:17:20
IP Address: 162.89.0.57

Page 1: Regional Transit Study / El Estudio Regional de Tránsito

Q1 Choose language / seleccione su idioma preferido **English**

Page 2

Q2 In what zip code do you live?

78676

Q3 In what zip code do you work or travel to often?

78704

Q4 How many days a week do you travel to this zip code? **4**

Q5 How often do you use the following transportation modes?

Personal Vehicle
Daily
Capital Metro Services
Never
CARTS Services
Never
Ridehailing Service (Taxi, Uber/Lyft)
Never
Carpool/Vanpool
A few times a week
Bicycle
Never
Walking
Daily

Q6 What are some of the challenges, if any, that keep you from using transit more often? (Select all that apply.)

No service in my area,
Lack of routes to and from relevant destinations,
Infrequent or irregular service,
Difficulty getting to and from stops/stations,
Length of transit trips ,
Lack of benches, sunshades, and other amenities

Q7 What services are needed today that aren't currently provided? (Select all that apply.)

More frequent service,
Other options to get to transit stops and centers (shuttles, shared bicycles/scooters, etc.)
,
More direct routes with fewer transfers,
Additional amenities such as benches and sunshades at transit stops
,
Expanded service area

Page 3

Q8 What do you see as the biggest transit needs in the near term (5-10 years)?

Affordable, reliable options for people in communities surrounding Austin.

Q9 What do you see as the biggest transit needs in the long term (25 years)?

Affordable, reliable options for people to travel in between communities surrounding Austin.

Q10 What else do you think we should know or consider for the Regional Transit Study?

Respondent skipped this question

Page 4

Q11 How did you hear about this survey?

Email

Q12 Rate your experience with opportunities to be involved and share input on the Regional Transit Plan on a scale of 1 to 5, with 5 being the most satisfied.

(no label)

3. Neutral

Q13 Do you have any additional comments or suggestions on the public outreach or opportunities to be involved? **Respondent skipped this question**

Q14 Do you want to sign up for email updates from CAMPO about the Regional Transit Study? **Respondent skipped this question**

Page 5: Additional Demographic Questions (Optional)

Q15 What is your age? **35-44**

Q16 What is your gender? **Female**

Q17 What is your race? Please select all that apply. **White**

Page 6

Q18 ¿En cuál código postal vive usted? **Respondent skipped this question**

Q19 ¿En cuál código postal trabaja usted, o a cuál código postal viaja frecuentemente? **Respondent skipped this question**

Q20 ¿Cuántos días a la semana viajas a este código postal? **Respondent skipped this question**

Q21 ¿Con qué frecuencia utiliza los siguientes modos de transporte? **Respondent skipped this question**

Q22 ¿Cuáles son algunos de los desafíos, si los hay, que le impiden usar el tránsito más frecuentemente? (Seleccione todas las que correspondan.) **Respondent skipped this question**

Q23 ¿Cuáles servicios se necesitan hoy que no se proporcionan actualmente? (Seleccione todas las que correspondan) **Respondent skipped this question**

Page 7

Q24 ¿Cuáles son las mayores necesidades de tránsito a corto plazo (5-10 años)? **Respondent skipped this question**

Q25 ¿Cuáles son las mayores necesidades de tránsito a largo plazo (25 años)? Respondent skipped this question

Q26 ¿Hay algo más que debemos saber o considerar para el Estudio de Tránsito Regional? Respondent skipped this question

Page 8

Q27 ¿Cómo se enteró de esta encuesta? Respondent skipped this question

Q28 Califique su experiencia con oportunidades para participar y comparta la opinión sobre el Plan de Tránsito Regional en una escala de 1 a 5, siendo 5 los más satisfechos. Respondent skipped this question

Q29 ¿Tiene algún comentario o sugerencia adicional sobre el programa de divulgación o las oportunidades para participar? Respondent skipped this question

Q30 ¿Desea registrarse para recibir actualizaciones por correo electrónico de CAMPO sobre el Estudio de Tránsito Regional? Respondent skipped this question

Page 9: Preguntas adicionales (opcional)

Q31 ¿Cuántos años tiene? Respondent skipped this question

Q32 ¿Cuál es su género? Respondent skipped this question

Q33 ¿Cuál es su raza/etnicidad? Por favor, seleccione todos los que apliquen. Respondent skipped this question

Page 10

Q34 Expanded service area to:

Wimberley, Dripping Springs, Driftwood

Page 11

Q35 Ampliación del área de servicio para llegar a Respondent skipped this question

#57

COMPLETE

Collector: Web Link 1 (Web Link)
Started: Tuesday, October 08, 2019 11:09:00 AM
Last Modified: Friday, November 01, 2019 10:25:49 AM
Time Spent: Over a week
IP Address: 216.188.226.48

Page 1: Regional Transit Study / El Estudio Regional de Tránsito

Q1 Choose language / seleccione su idioma preferido **English**

Page 2

Q2 In what zip code do you live? **Respondent skipped this question**

Q3 In what zip code do you work or travel to often? **Respondent skipped this question**

Q4 How many days a week do you travel to this zip code? **Respondent skipped this question**

Q5 How often do you use the following transportation modes? **Respondent skipped this question**

Q6 What are some of the challenges, if any, that keep you from using transit more often? (Select all that apply.) **Respondent skipped this question**

Q7 What services are needed today that aren't currently provided? (Select all that apply.) **Respondent skipped this question**

Page 3

Q8 What do you see as the biggest transit needs in the near term (5-10 years)? **Respondent skipped this question**

Q9 What do you see as the biggest transit needs in the long term (25 years)? **Respondent skipped this question**

Q10 What else do you think we should know or consider for the Regional Transit Study? **Respondent skipped this question**

Page 4

Q11 How did you hear about this survey? Respondent skipped this question

Q12 Rate your experience with opportunities to be involved and share input on the Regional Transit Plan on a scale of 1 to 5, with 5 being the most satisfied. Respondent skipped this question

Q13 Do you have any additional comments or suggestions on the public outreach or opportunities to be involved? Respondent skipped this question

Q14 Do you want to sign up for email updates from CAMPO about the Regional Transit Study? Respondent skipped this question

Page 5: Additional Demographic Questions (Optional)

Q15 What is your age? Respondent skipped this question

Q16 What is your gender? Respondent skipped this question

Q17 What is your race? Please select all that apply. Respondent skipped this question

Page 6

Q18 ¿En cuál código postal vive usted? Respondent skipped this question

Q19 ¿En cuál código postal trabaja usted, o a cuál código postal viaja frecuentemente? Respondent skipped this question

Q20 ¿Cuántos días a la semana viajas a este código postal? Respondent skipped this question

Q21 ¿Con qué frecuencia utiliza los siguientes modos de transporte? Respondent skipped this question

Q22 ¿Cuáles son algunos de los desafíos, si los hay, que le impiden usar el tránsito más frecuentemente? (Seleccione todas las que correspondan.) Respondent skipped this question

Q23 ¿Cuáles servicios se necesitan hoy que no se proporcionan actualmente? (Seleccione todas las que correspondan)

Respondent skipped this question

Page 7

Q24 ¿Cuáles son las mayores necesidades de tránsito a corto plazo (5-10 años)?

Respondent skipped this question

Q25 ¿Cuáles son las mayores necesidades de tránsito a largo plazo (25 años)?

Respondent skipped this question

Q26 ¿Hay algo más que debemos saber o considerar para el Estudio de Tránsito Regional:

Respondent skipped this question

Page 8

Q27 ¿Cómo se enteró de esta encuesta?

Respondent skipped this question

Q28 Califique su experiencia con oportunidades para participar y comparta la opinión sobre el Plan de Tránsito Regional en una escala de 1 a 5, siendo 5 los más satisfechos.

Respondent skipped this question

Q29 ¿Tiene algún comentario o sugerencia adicional sobre el programa de divulgación o las oportunidades para participar?

Respondent skipped this question

Q30 ¿Desea registrarse para recibir actualizaciones por correo electrónico de CAMPO sobre el Estudio de Tránsito Regional?

Respondent skipped this question

Page 9: Preguntas adicionales (opcional)

Q31 ¿Cuántos años tiene?

Respondent skipped this question

Q32 ¿Cuál es su género?

Respondent skipped this question

Q33 ¿Cuál es su raza/etnicidad? Por favor, seleccione todos los que apliquen.

Respondent skipped this question

Page 10

Q34 Expanded service area to:

Respondent skipped this question

Page 11

Q35 Ampliación del área de servicio para llegar a

Respondent skipped this question

#58

COMPLETE

Collector: Web Link 1 (Web Link)
Started: Monday, November 04, 2019 10:20:07 AM
Last Modified: Monday, November 04, 2019 10:25:53 AM
Time Spent: 00:05:46
IP Address: 216.188.226.27

Page 1: Regional Transit Study / El Estudio Regional de Tránsito

Q1 Choose language / seleccione su idioma preferido **English**

Page 2

Q2 In what zip code do you live?

78703

Q3 In what zip code do you work or travel to often?

78666

Q4 How many days a week do you travel to this zip code? **5**

Q5 How often do you use the following transportation modes?

Capital Metro Services

A few times a month

CARTS Services

A few times a month

Ridehailing Service (Taxi, Uber/Lyft)

A few times a year

Carpool/Vanpool

Daily

Bicycle

Daily

Walking

Daily

Q6 What are some of the challenges, if any, that keep you from using transit more often? (Select all that apply.)

Lack of routes to and from relevant destinations,
Infrequent or irregular service,
Length of transit trips

Q7 What services are needed today that aren't currently provided? (Select all that apply.)

More frequent service,
Other (please explain):
Regional rail

Page 3

Q8 What do you see as the biggest transit needs in the near term (5-10 years)?

Regional rail connecting Austin to San Antonio; dedicated transit right-of-way; safe and connected pedestrian and bike infrastructure.

Q9 What do you see as the biggest transit needs in the long term (25 years)?

Regional rail connecting Austin to San Antonio; dedicated transit right-of-way; safe and connected pedestrian and bike infrastructure.

Q10 What else do you think we should know or consider for the Regional Transit Study?

Regional rail is a must.

Page 4

Q11 How did you hear about this survey?

Email

Q12 Rate your experience with opportunities to be involved and share input on the Regional Transit Plan on a scale of 1 to 5, with 5 being the most satisfied.

(no label)

3. Neutral

Q13 Do you have any additional comments or suggestions on the public outreach or opportunities to be involved?

Private corporate interests should not be a part of this conversation, nor should personal interests that seek to maintain the status quo. Bold moves and leadership are required to actually take steps to improve air quality, improve quality of life, improve public health, reduce c02 emissions, preserve natural lands, etc. We all know what to do, so we beg that CAMPO take steps to actually lead in regional transit solutions that prioritize public and active transit.

Q14 Do you want to sign up for email updates from CAMPO about the Regional Transit Study?

Respondent skipped this question

Page 5: Additional Demographic Questions (Optional)

Q15 What is your age?

25-34

Q16 What is your gender?

Female

Q17 What is your race? Please select all that apply. **White**

Page 6

Q18 ¿En cuál código postal vive usted? **Respondent skipped this question**

Q19 ¿En cuál código postal trabaja usted, o a cuál código postal viaja frecuentemente? **Respondent skipped this question**

Q20 ¿Cuántos días a la semana viajas a este código postal? **Respondent skipped this question**

Q21 ¿Con qué frecuencia utiliza los siguientes modos de transporte? **Respondent skipped this question**

Q22 ¿Cuáles son algunos de los desafíos, si los hay, que le impiden usar el tránsito más frecuentemente? (Seleccione todas las que correspondan.) **Respondent skipped this question**

Q23 ¿Cuáles servicios se necesitan hoy que no se proporcionan actualmente? (Seleccione todas las que correspondan) **Respondent skipped this question**

Page 7

Q24 ¿Cuáles son las mayores necesidades de tránsito a corto plazo (5-10 años)? **Respondent skipped this question**

Q25 ¿Cuáles son las mayores necesidades de tránsito a largo plazo (25 años)? **Respondent skipped this question**

Q26 ¿Hay algo más que debemos saber o considerar para el Estudio de Tránsito Regional: **Respondent skipped this question**

Page 8

Q27 ¿Cómo se enteró de esta encuesta? **Respondent skipped this question**

Q28 Califique su experiencia con oportunidades para participar y comparta la opinión sobre el Plan de Tránsito Regional en una escala de 1 a 5, siendo 5 los más satisfechos. **Respondent skipped this question**

Q29 ¿Tiene algún comentario o sugerencia adicional sobre el programa de divulgación o las oportunidades para participar?

Respondent skipped this question

Q30 ¿Desea registrarse para recibir actualizaciones por correo electrónico de CAMPO sobre el Estudio de Tránsito Regional?

Respondent skipped this question

Page 9: Preguntas adicionales (opcional)

Q31 ¿Cuántos años tiene?

Respondent skipped this question

Q32 ¿Cuál es su género?

Respondent skipped this question

Q33 ¿Cuál es su raza/etnicidad? Por favor, seleccione todos los que apliquen.

Respondent skipped this question

Page 10

Q34 Expanded service area to:

Respondent skipped this question

Page 11

Q35 Ampliación del área de servicio para llegar a

Respondent skipped this question

#59

COMPLETE

Collector: Web Link 1 (Web Link)
Started: Tuesday, November 05, 2019 12:17:52 PM
Last Modified: Tuesday, November 05, 2019 12:25:54 PM
Time Spent: 00:08:02
IP Address: 24.153.182.163

Page 1: Regional Transit Study / El Estudio Regional de Tránsito

Q1 Choose language / seleccione su idioma preferido **English**

Page 2

Q2 In what zip code do you live?

78641

Q3 In what zip code do you work or travel to often?

78701

Q4 How many days a week do you travel to this zip code? **5**

Q5 How often do you use the following transportation modes?

Personal Vehicle

A few times a month

Capital Metro Services

Daily

CARTS Services

Never

Ridehailing Service (Taxi, Uber/Lyft)

A few times a month

Carpool/Vanpool

Never

Bicycle

A few times a month

Walking

Daily

Q6 What are some of the challenges, if any, that keep you from using transit more often? (Select all that apply.) **Infrequent or irregular service**

Q7 What services are needed today that aren't currently provided? (Select all that apply.)

- More frequent service,**
- Other options to get to transit stops and centers (shuttles, shared bicycles/scooters, etc.)**
- ,
- Additional stops on existing routes,**
- Additional amenities such as benches and sunshades at transit stops**
- ,
- Expanded service area**

Page 3

Q8 What do you see as the biggest transit needs in the near term (5-10 years)?

High capacity routes, dedicated ROW & bringing other cities into CapMetro service.

Q9 What do you see as the biggest transit needs in the long term (25 years)?

Reliable, dedicated ROW, commuter service to many surrounding communities.

Q10 What else do you think we should know or consider for the Regional Transit Study?

There has to be more flexible ways for communities to join CapMetro service. I know this is a state issue, but it has to be said.

Page 4

Q11 How did you hear about this survey?

Public Meeting

Q12 Rate your experience with opportunities to be involved and share input on the Regional Transit Plan on a scale of 1 to 5, with 5 being the most satisfied.

(no label)

4. Somewhat Satisfied

Q13 Do you have any additional comments or suggestions on the public outreach or opportunities to be involved?

There should be meetings with state legislators & communities on how they can address mobility needs (outside of building more roads). Roads are vital, but there is only so much land.

Q14 Do you want to sign up for email updates from CAMPO about the Regional Transit Study?

Name:

Matthew Geske

Email:

[REDACTED]

Page 5: Additional Demographic Questions (Optional)

Q15 What is your age? **35-44**

Q16 What is your gender? **Male**

Q17 What is your race? Please select all that apply. **White**

Page 6

Q18 ¿En cuál código postal vive usted? **Respondent skipped this question**

Q19 ¿En cuál código postal trabaja usted, o a cuál código postal viaja frecuentemente? **Respondent skipped this question**

Q20 ¿Cuántos días a la semana viajas a este código postal? **Respondent skipped this question**

Q21 ¿Con qué frecuencia utiliza los siguientes modos de transporte? **Respondent skipped this question**

Q22 ¿Cuáles son algunos de los desafíos, si los hay, que le impiden usar el tránsito más frecuentemente? (Seleccione todas las que correspondan.) **Respondent skipped this question**

Q23 ¿Cuáles servicios se necesitan hoy que no se proporcionan actualmente? (Seleccione todas las que correspondan) **Respondent skipped this question**

Page 7

Q24 ¿Cuáles son las mayores necesidades de tránsito a corto plazo (5-10 años)? **Respondent skipped this question**

Q25 ¿Cuáles son las mayores necesidades de tránsito a largo plazo (25 años)? **Respondent skipped this question**

Q26 ¿Hay algo más que debemos saber o considerar para el Estudio de Tránsito Regional? **Respondent skipped this question**

Page 8

Q27 ¿Cómo se enteró de esta encuesta?

Respondent skipped this question

Q28 Califique su experiencia con oportunidades para participar y comparta la opinión sobre el Plan de Tránsito Regional en una escala de 1 a 5, siendo 5 los más satisfechos.

Respondent skipped this question

Q29 ¿Tiene algún comentario o sugerencia adicional sobre el programa de divulgación o las oportunidades para participar?

Respondent skipped this question

Q30 ¿Desea registrarse para recibir actualizaciones por correo electrónico de CAMPO sobre el Estudio de Tránsito Regional?

Respondent skipped this question

Page 9: Preguntas adicionales (opcional)

Q31 ¿Cuántos años tiene?

Respondent skipped this question

Q32 ¿Cuál es su género?

Respondent skipped this question

Q33 ¿Cuál es su raza/etnicidad? Por favor, seleccione todos los que apliquen.

Respondent skipped this question

Page 10

Q34 Expanded service area to:

Liberty Hill, Cedar Park, Round Rock, Pflugerville, Hutto, Georgetown, Dripping Springs, Kyle, Buda

Page 11

Q35 Ampliación del área de servicio para llegar a

Respondent skipped this question

#60

COMPLETE

Collector: Web Link 1 (Web Link)
Started: Thursday, November 07, 2019 10:50:45 AM
Last Modified: Thursday, November 07, 2019 10:59:43 AM
Time Spent: 00:08:58
IP Address: 72.133.72.187

Page 1: Regional Transit Study / El Estudio Regional de Tránsito

Q1 Choose language / seleccione su idioma preferido **English**

Page 2

Q2 In what zip code do you live?

78666

Q3 In what zip code do you work or travel to often?

78666

Q4 How many days a week do you travel to this zip code? **7**

Q5 How often do you use the following transportation modes?

- Personal Vehicle
A few times a week
 - Capital Metro Services
A few times a month
 - CARTS Services
A few times a month
 - Ridehailing Service (Taxi, Uber/Lyft)
Never
 - Carpool/Vanpool
A few times a week
 - Bicycle
A few times a month
 - Walking
A few times a week
-

Q6 What are some of the challenges, if any, that keep you from using transit more often? (Select all that apply.)

Infrequent or irregular service,
Lack of benches, sunshades, and other amenities,
Other (please explain):
The bus apps are not as user friendly as they could be.

Q7 What services are needed today that aren't currently provided? (Select all that apply.)

More frequent service,
Additional amenities such as benches and sunshades at transit stops
,
Other (please explain):
Run on the weekends!

Page 3

Q8 What do you see as the biggest transit needs in the near term (5-10 years)?

Bus stops that reflect the culture and uniqueness of San Marcos. Benches and shade(of course) but also COLOR! San Marcos is unique, so why not paint the stops with bright colors(this would also help people find them easier). It would be a COMPLETE shock and intrigue to people who are used to only seeing the sad pole with the letter 'B' for bus on it. I truly think this visual excitement alone would want to make more people wait and ride the bus.

Q9 What do you see as the biggest transit needs in the long term (25 years)?

Education to the public about the massive amounts of benefits of public transit and biking/exercise transit. I want this to be a healthy and happy city and I know for a fact that less cars could aid that.

Q10 What else do you think we should know or consider for the Regional Transit Study?

Be strong in your intentions to create better functioning cities. Cars will outgrow us, but putting the people's needs first and making life more accessible and affordable for them will improve their quality of living.

Page 4

Q11 How did you hear about this survey?

Email,
Friends or Family

Q12 Rate your experience with opportunities to be involved and share input on the Regional Transit Plan on a scale of 1 to 5, with 5 being the most satisfied.

(no label)

5. Very Satisfied

Q13 Do you have any additional comments or suggestions on the public outreach or opportunities to be involved?

I just hope these ideas come to fruition.

Q14 Do you want to sign up for email updates from CAMPO about the Regional Transit Study?

Name: **Jessica**

Email: 

Page 5: Additional Demographic Questions (Optional)

Q15 What is your age? **25-34**

Q16 What is your gender? **Other**

Q17 What is your race? Please select all that apply. **White ,
Black ,
Other**

Page 6

Q18 ¿En cuál código postal vive usted? **Respondent skipped this question**

Q19 ¿En cuál código postal trabaja usted, o a cuál código postal viaja frecuentemente? **Respondent skipped this question**

Q20 ¿Cuántos días a la semana viajas a este código postal? **Respondent skipped this question**

Q21 ¿Con qué frecuencia utiliza los siguientes modos de transporte? **Respondent skipped this question**

Q22 ¿Cuáles son algunos de los desafíos, si los hay, que le impiden usar el tránsito más frecuentemente? (Seleccione todas las que correspondan.) **Respondent skipped this question**

Q23 ¿Cuáles servicios se necesitan hoy que no se proporcionan actualmente? (Seleccione todas las que correspondan) **Respondent skipped this question**

Page 7

Q24 ¿Cuáles son las mayores necesidades de tránsito a corto plazo (5-10 años)? **Respondent skipped this question**

Q25 ¿Cuáles son las mayores necesidades de tránsito a largo plazo (25 años)? **Respondent skipped this question**

Q26 ¿Hay algo más que debemos saber o considerar para el Estudio de Tránsito Regional? **Respondent skipped this question**

Page 8

Q27 ¿Cómo se enteró de esta encuesta? **Respondent skipped this question**

Q28 Califique su experiencia con oportunidades para participar y comparta la opinión sobre el Plan de Tránsito Regional en una escala de 1 a 5, siendo 5 los más satisfechos. **Respondent skipped this question**

Q29 ¿Tiene algún comentario o sugerencia adicional sobre el programa de divulgación o las oportunidades para participar? **Respondent skipped this question**

Q30 ¿Desea registrarse para recibir actualizaciones por correo electrónico de CAMPO sobre el Estudio de Tránsito Regional? **Respondent skipped this question**

Page 9: Preguntas adicionales (opcional)

Q31 ¿Cuántos años tiene? **Respondent skipped this question**

Q32 ¿Cuál es su género? **Respondent skipped this question**

Q33 ¿Cuál es su raza/etnicidad? Por favor, seleccione todos los que apliquen. **Respondent skipped this question**

Page 10

Q34 Expanded service area to: **Respondent skipped this question**

Page 11

Q35 Ampliación del área de servicio para llegar a

Respondent skipped this question

#61

COMPLETE

Collector: Web Link 1 (Web Link)
Started: Friday, November 08, 2019 12:51:16 PM
Last Modified: Friday, November 08, 2019 12:57:36 PM
Time Spent: 00:06:19
IP Address: 147.26.87.6

Page 1: Regional Transit Study / El Estudio Regional de Tránsito

Q1 Choose language / seleccione su idioma preferido **English**

Page 2

Q2 In what zip code do you live?

78666

Q3 In what zip code do you work or travel to often?

78666

Q4 How many days a week do you travel to this zip code? **7**

Q5 How often do you use the following transportation modes?

- Personal Vehicle
 - A few times a week**
 - Capital Metro Services
 - A few times a year**
 - CARTS Services
 - A few times a year**
 - Ridehailing Service (Taxi, Uber/Lyft)
 - A few times a year**
 - Carpool/Vanpool
 - Never**
 - Bicycle
 - Daily**
 - Walking
 - A few times a week**
-

Q6 What are some of the challenges, if any, that keep you from using transit more often? (Select all that apply.)

Lack of routes to and from relevant destinations,
Infrequent or irregular service,
Length of transit trips ,
Lack of benches, sunshades, and other amenities

Q7 What services are needed today that aren't currently provided? (Select all that apply.)

More frequent service,
Additional amenities such as benches and sunshades at transit stops
,
Expanded service area

Page 3

Q8 What do you see as the biggest transit needs in the near term (5-10 years)?

A viable rail service along the I-35 corridor — like the LIRR for central TX

Q9 What do you see as the biggest transit needs in the long term (25 years)?

Independent networks for cycling and walking within and between cities

Q10 What else do you think we should know or consider for the Regional Transit Study?

Respondent skipped this question

Page 4

Q11 How did you hear about this survey?

Email

Q12 Rate your experience with opportunities to be involved and share input on the Regional Transit Plan on a scale of 1 to 5, with 5 being the most satisfied.

(no label)

4. Somewhat Satisfied

Q13 Do you have any additional comments or suggestions on the public outreach or opportunities to be involved?

Respondent skipped this question

Q14 Do you want to sign up for email updates from CAMPO about the Regional Transit Study?

Respondent skipped this question

Page 5: Additional Demographic Questions (Optional)

Q15 What is your age? **35-44**

Q16 What is your gender? **Male**

Q17 What is your race? Please select all that apply. **White**

Page 6

Q18 ¿En cuál código postal vive usted? **Respondent skipped this question**

Q19 ¿En cuál código postal trabaja usted, o a cuál código postal viaja frecuentemente? **Respondent skipped this question**

Q20 ¿Cuántos días a la semana viajas a este código postal? **Respondent skipped this question**

Q21 ¿Con qué frecuencia utiliza los siguientes modos de transporte? **Respondent skipped this question**

Q22 ¿Cuáles son algunos de los desafíos, si los hay, que le impiden usar el tránsito más frecuentemente? (Seleccione todas las que correspondan.) **Respondent skipped this question**

Q23 ¿Cuáles servicios se necesitan hoy que no se proporcionan actualmente? (Seleccione todas las que correspondan) **Respondent skipped this question**

Page 7

Q24 ¿Cuáles son las mayores necesidades de tránsito a corto plazo (5-10 años)? **Respondent skipped this question**

Q25 ¿Cuáles son las mayores necesidades de tránsito a largo plazo (25 años)? **Respondent skipped this question**

Q26 ¿Hay algo más que debemos saber o considerar para el Estudio de Tránsito Regional? **Respondent skipped this question**

Page 8

Q27 ¿Cómo se enteró de esta encuesta?

Respondent skipped this question

Q28 Califique su experiencia con oportunidades para participar y comparta la opinión sobre el Plan de Tránsito Regional en una escala de 1 a 5, siendo 5 los más satisfechos.

Respondent skipped this question

Q29 ¿Tiene algún comentario o sugerencia adicional sobre el programa de divulgación o las oportunidades para participar?

Respondent skipped this question

Q30 ¿Desea registrarse para recibir actualizaciones por correo electrónico de CAMPO sobre el Estudio de Tránsito Regional?

Respondent skipped this question

Page 9: Preguntas adicionales (opcional)

Q31 ¿Cuántos años tiene?

Respondent skipped this question

Q32 ¿Cuál es su género?

Respondent skipped this question

Q33 ¿Cuál es su raza/etnicidad? Por favor, seleccione todos los que apliquen.

Respondent skipped this question

Page 10

Q34 Expanded service area to:

Greater San Marcos

Page 11

Q35 Ampliación del área de servicio para llegar a

Respondent skipped this question

#62

COMPLETE

Collector: Web Link 8 (Web Link)
Started: Thursday, November 07, 2019 1:18:56 PM
Last Modified: Monday, November 11, 2019 3:49:00 PM
Time Spent: Over a day
IP Address: 216.188.226.48

Page 1: Regional Transit Study / El Estudio Regional de Tránsito

Q1 Choose language / seleccione su idioma preferido **English**

Page 2

Q2 In what zip code do you live?

78602

Q3 In what zip code do you work or travel to often?

78731

Q4 How many days a week do you travel to this zip code? **3**

Q5 How often do you use the following transportation modes?

- Personal Vehicle
A few times a week
 - Capital Metro Services
Never
 - CARTS Services
Never
 - Ridehailing Service (Taxi, Uber/Lyft)
A few times a year
 - Carpool/Vanpool
Never
 - Bicycle
A few times a year
 - Walking
Daily
-

Q6 What are some of the challenges, if any, that keep you from using transit more often? (Select all that apply.)

**No service in my area,
Lack of routes to and from relevant destinations**

Q7 What services are needed today that aren't currently provided? (Select all that apply.)

**Other options to get to transit stops and centers
(shuttles, shared bicycles/scooters, etc.)**

Page 3

Q8 What do you see as the biggest transit needs in the near term (5-10 years)?

A direct bus/rail route between surrounding county seats (e.p. Bastrop courthouse to downtown Austin)

Q9 What do you see as the biggest transit needs in the long term (25 years)?

In 2045 I would like to enter tomorrow's travel plan, and have door-to-door ride service scheduled automatically. I would like to be able to make adjustments with adequate notice(in 3 hours)

Q10 What else do you think we should know or consider for the Regional Transit Study?

The market will evolve. As communication systems improve, services requiring transit will decrease as teleservices increase. As demand per person goes down population density will evolve.

Page 4

Q11 How did you hear about this survey?

Respondent skipped this question

Q12 Rate your experience with opportunities to be involved and share input on the Regional Transit Plan on a scale of 1 to 5, with 5 being the most satisfied.

(no label)

5. Very Satisfied

Q13 Do you have any additional comments or suggestions on the public outreach or opportunities to be involved?

Respondent skipped this question

Q14 Do you want to sign up for email updates from CAMPO about the Regional Transit Study?

Name:

Paul Egitto

Email:

[REDACTED]

Page 5: Additional Demographic Questions (Optional)

Q15 What is your age? **55-64**

Q16 What is your gender? **Male**

Q17 What is your race? Please select all that apply. **White**

Page 6

Q18 ¿En cuál código postal vive usted? **Respondent skipped this question**

Q19 ¿En cuál código postal trabaja usted, o a cuál código postal viaja frecuentemente? **Respondent skipped this question**

Q20 ¿Cuántos días a la semana viajas a este código postal? **Respondent skipped this question**

Q21 ¿Con qué frecuencia utiliza los siguientes modos de transporte? **Respondent skipped this question**

Q22 ¿Cuáles son algunos de los desafíos, si los hay, que le impiden usar el tránsito más frecuentemente? (Seleccione todas las que correspondan.) **Respondent skipped this question**

Q23 ¿Cuáles servicios se necesitan hoy que no se proporcionan actualmente? (Seleccione todas las que correspondan) **Respondent skipped this question**

Page 7

Q24 ¿Cuáles son las mayores necesidades de tránsito a corto plazo (5-10 años)? **Respondent skipped this question**

Q25 ¿Cuáles son las mayores necesidades de tránsito a largo plazo (25 años)? **Respondent skipped this question**

Q26 ¿Hay algo más que debemos saber o considerar para el Estudio de Tránsito Regional? **Respondent skipped this question**

Page 8

Q27 ¿Cómo se enteró de esta encuesta?

Respondent skipped this question

Q28 Califique su experiencia con oportunidades para participar y comparta la opinión sobre el Plan de Tránsito Regional en una escala de 1 a 5, siendo 5 los más satisfechos.

Respondent skipped this question

Q29 ¿Tiene algún comentario o sugerencia adicional sobre el programa de divulgación o las oportunidades para participar?

Respondent skipped this question

Q30 ¿Desea registrarse para recibir actualizaciones por correo electrónico de CAMPO sobre el Estudio de Tránsito Regional?

Respondent skipped this question

Page 9: Preguntas adicionales (opcional)

Q31 ¿Cuántos años tiene?

Respondent skipped this question

Q32 ¿Cuál es su género?

Respondent skipped this question

Q33 ¿Cuál es su raza/etnicidad? Por favor, seleccione todos los que apliquen.

Respondent skipped this question

Page 10

Q34 Expanded service area to:

Respondent skipped this question

Page 11

Q35 Ampliación del área de servicio para llegar a

Respondent skipped this question

#63

COMPLETE

Collector: Web Link 1 (Web Link)
Started: Tuesday, November 12, 2019 2:36:35 PM
Last Modified: Tuesday, November 12, 2019 2:40:50 PM
Time Spent: 00:04:14
IP Address: 24.28.72.139

Page 1: Regional Transit Study / El Estudio Regional de Tránsito

Q1 Choose language / seleccione su idioma preferido **English**

Page 2

Q2 In what zip code do you live?

78613

Q3 In what zip code do you work or travel to often?

78752

Q4 How many days a week do you travel to this zip code? **2**

Q5 How often do you use the following transportation modes?

Personal Vehicle
Daily
Capital Metro Services
A few times a month

Q6 What are some of the challenges, if any, that keep you from using transit more often? (Select all that apply.) **Infrequent or irregular service**

Q7 What services are needed today that aren't currently provided? (Select all that apply.) **More frequent service**

Page 3

Q8 What do you see as the biggest transit needs in the near term (5-10 years)?

more frequent service

Q9 What do you see as the biggest transit needs in the long term (25 years)?

network of fixed route mass transit, likely bus due to costs

Q10 What else do you think we should know or consider for the Regional Transit Study?

local communities that are not in Cap Metro's service area do not see the value proposition for participating, even if on a contract basis

Page 4

Q11 How did you hear about this survey?

Email

Q12 Rate your experience with opportunities to be involved and share input on the Regional Transit Plan on a scale of 1 to 5, with 5 being the most satisfied.

(no label)

4. Somewhat Satisfied

Q13 Do you have any additional comments or suggestions on the public outreach or opportunities to be involved?

Respondent skipped this question

Q14 Do you want to sign up for email updates from CAMPO about the Regional Transit Study?

Respondent skipped this question

Page 5: Additional Demographic Questions (Optional)

Q15 What is your age?

55-64

Q16 What is your gender?

Female

Q17 What is your race? Please select all that apply.

White

Page 6

Q18 ¿En cuál código postal vive usted?

Respondent skipped this question

Q19 ¿En cuál código postal trabaja usted, o a cuál código postal viaja frecuentemente?

Respondent skipped this question

Q20 ¿Cuántos días a la semana viajas a este código postal?

Respondent skipped this question

Q21 ¿Con qué frecuencia utiliza los siguientes modos de transporte? **Respondent skipped this question**

Q22 ¿Cuáles son algunos de los desafíos, si los hay, que le impiden usar el tránsito más frecuentemente? (Seleccione todas las que correspondan.) **Respondent skipped this question**

Q23 ¿Cuáles servicios se necesitan hoy que no se proporcionan actualmente? (Seleccione todas las que correspondan) **Respondent skipped this question**

Page 7

Q24 ¿Cuáles son las mayores necesidades de tránsito a corto plazo (5-10 años)? **Respondent skipped this question**

Q25 ¿Cuáles son las mayores necesidades de tránsito a largo plazo (25 años)? **Respondent skipped this question**

Q26 ¿Hay algo más que debemos saber o considerar para el Estudio de Tránsito Regional? **Respondent skipped this question**

Page 8

Q27 ¿Cómo se enteró de esta encuesta? **Respondent skipped this question**

Q28 Califique su experiencia con oportunidades para participar y comparta la opinión sobre el Plan de Tránsito Regional en una escala de 1 a 5, siendo 5 los más satisfechos. **Respondent skipped this question**

Q29 ¿Tiene algún comentario o sugerencia adicional sobre el programa de divulgación o las oportunidades para participar? **Respondent skipped this question**

Q30 ¿Desea registrarse para recibir actualizaciones por correo electrónico de CAMPO sobre el Estudio de Tránsito Regional? **Respondent skipped this question**

Page 9: Preguntas adicionales (opcional)

Q31 ¿Cuántos años tiene? **Respondent skipped this question**

Q32 ¿Cuál es su género?

Respondent skipped this question

Q33 ¿Cuál es su raza/etnicidad? Por favor, seleccione todos los que apliquen.

Respondent skipped this question

Page 10

Q34 Expanded service area to:

Respondent skipped this question

Page 11

Q35 Ampliación del área de servicio para llegar a

Respondent skipped this question

#64

COMPLETE

Collector: Web Link 1 (Web Link)
Started: Tuesday, November 12, 2019 10:19:17 AM
Last Modified: Tuesday, November 12, 2019 2:53:09 PM
Time Spent: 04:33:52
IP Address: 65.36.80.180

Page 1: Regional Transit Study / El Estudio Regional de Tránsito

Q1 Choose language / seleccione su idioma preferido **English**

Page 2

Q2 In what zip code do you live?

78702

Q3 In what zip code do you work or travel to often?

78758

Q4 How many days a week do you travel to this zip code? **5**

Q5 How often do you use the following transportation modes?

Personal Vehicle

A few times a week

Capital Metro Services

A few times a week

Ridehailing Service (Taxi, Uber/Lyft)

A few times a week

Bicycle

A few times a week

Q6 What are some of the challenges, if any, that keep you from using transit more often? (Select all that apply.) **Infrequent or irregular service**

Q7 What services are needed today that aren't currently provided? (Select all that apply.) **More frequent service,
More direct routes with fewer transfers**

Page 3

Q8 What do you see as the biggest transit needs in the near term (5-10 years)?

High Capacity Transit with 5 min frequency along major corridors. Need to be able to get to the HEB without having to walk so far from the stop to the front door. Need more bike racks on buses and space on trains.

Q9 What do you see as the biggest transit needs in the long term (25 years)?

Dedicated ROW for Transit. Transportation Demand Management Programs for Employees. I would like my employer to pay for my transit pass.

Q10 What else do you think we should know or consider for the Regional Transit Study?

We need to improve transit service within the next 5 years. Consider allocating dedicated space for transit and incentivizing employers to provide free transit passes to employees. Continue to limit and increase cost of parking in downtown and other places for force the use of alternative modes. Continue to improve bike facilities and bike facility signage. Increase connectivity to transit for bikes and pedestrians. Stop investing 90% of our funds in one mode. Consider the possibilities of investing more of the federal dollars in active modes and transit. Consider prioritizing transit as it serves to increase active modes.

Page 4

Q11 How did you hear about this survey?

Friends or Family

Q12 Rate your experience with opportunities to be involved and share input on the Regional Transit Plan on a scale of 1 to 5, with 5 being the most satisfied.

(no label)

5. Very Satisfied

Q13 Do you have any additional comments or suggestions on the public outreach or opportunities to be involved?

Consider hosting less formal events (not open houses). Plan events for younger people and people new to Austin, who may not know that you exist.

Q14 Do you want to sign up for email updates from CAMPO about the Regional Transit Study?

Respondent skipped this question

Page 5: Additional Demographic Questions (Optional)

Q15 What is your age?

25-34

Q16 What is your gender?

Female

Q17 What is your race? Please select all that apply.

**White ,
Black**

Page 6

Q18 ¿En cuál código postal vive usted?

Respondent skipped this question

Q19 ¿En cuál código postal trabaja usted, o a cuál código postal viaja frecuentemente?

Respondent skipped this question

Q20 ¿Cuántos días a la semana viajas a este código postal?

Respondent skipped this question

Q21 ¿Con qué frecuencia utiliza los siguientes modos de transporte?

Respondent skipped this question

Q22 ¿Cuáles son algunos de los desafíos, si los hay, que le impiden usar el tránsito más frecuentemente? (Seleccione todas las que correspondan.)

Respondent skipped this question

Q23 ¿Cuáles servicios se necesitan hoy que no se proporcionan actualmente? (Seleccione todas las que correspondan)

Respondent skipped this question

Page 7

Q24 ¿Cuáles son las mayores necesidades de tránsito a corto plazo (5-10 años)?

Respondent skipped this question

Q25 ¿Cuáles son las mayores necesidades de tránsito a largo plazo (25 años)?

Respondent skipped this question

Q26 ¿Hay algo más que debemos saber o considerar para el Estudio de Tránsito Regional:

Respondent skipped this question

Page 8

Q27 ¿Cómo se enteró de esta encuesta?

Respondent skipped this question

Q28 Califíque su experiencia con oportunidades para participar y comparta la opinión sobre el Plan de Tránsito Regional en una escala de 1 a 5, siendo 5 los más satisfechos.

Respondent skipped this question

Q29 ¿Tiene algún comentario o sugerencia adicional sobre el programa de divulgación o las oportunidades para participar?

Respondent skipped this question

Q30 ¿Desea registrarse para recibir actualizaciones por correo electrónico de CAMPO sobre el Estudio de Tránsito Regional?

Respondent skipped this question

Page 9: Preguntas adicionales (opcional)

Q31 ¿Cuántos años tiene?

Respondent skipped this question

Q32 ¿Cuál es su género?

Respondent skipped this question

Q33 ¿Cuál es su raza/etnicidad? Por favor, seleccione todos los que apliquen.

Respondent skipped this question

Page 10

Q34 Expanded service area to:

Respondent skipped this question

Page 11

Q35 Ampliación del área de servicio para llegar a

Respondent skipped this question

#65

COMPLETE

Collector: Web Link 8 (Web Link)
Started: Thursday, November 07, 2019 1:03:22 PM
Last Modified: Tuesday, November 12, 2019 2:55:44 PM
Time Spent: Over a day
IP Address: 216.188.226.48

Page 1: Regional Transit Study / El Estudio Regional de Tránsito

Q1 Choose language / seleccione su idioma preferido **English**

Page 2

Q2 In what zip code do you live?

78602

Q3 In what zip code do you work or travel to often?

78759

Q4 How many days a week do you travel to this zip code? **1**

Q5 How often do you use the following transportation modes?

Personal Vehicle

Daily

Capital Metro Services

Never

CARTS Services

Never

Ridehailing Service (Taxi, Uber/Lyft)

Never

Carpool/Vanpool

Never

Bicycle

A few times a year

Walking

Daily

Q6 What are some of the challenges, if any, that keep you from using transit more often? (Select all that apply.)

Lack of routes to and from relevant destinations,
Infrequent or irregular service,
Length of transit trips ,
Lack of benches, sunshades, and other amenities

Q7 What services are needed today that aren't currently provided? (Select all that apply.)

More frequent service,
Other options to get to transit stops and centers (shuttles, shared bicycles/scooters, etc.)
,
More direct routes with fewer transfers,
Additional stops on existing routes,
Additional amenities such as benches and sunshades at transit stops
,
Expanded service area

Page 3

Q8 What do you see as the biggest transit needs in the near term (5-10 years)?

Getting people to/from Austin
HOV lane
High speed rail Smithville to airport

Q9 What do you see as the biggest transit needs in the long term (25 years)?

Increasing direct routes to rural areas experiencing growth.
Land dedicated for train/bus stations and stops before it's all residential

Q10 What else do you think we should know or consider for the Regional Transit Study?

Making CARTS schedules on app w/ Google maps to simplify the scheduling/riding access process.
Bridge over Colorado River in Bastrop to 304 in Rosanky for safe travels especially during emergencies.

Page 4

Q11 How did you hear about this survey?

Other (please specify):
Julia Cleany

Q12 Rate your experience with opportunities to be involved and share input on the Regional Transit Plan on a scale of 1 to 5, with 5 being the most satisfied.

(no label)

4. Somewhat Satisfied

Q13 Do you have any additional comments or suggestions on the public outreach or opportunities to be involved?

Local meetings are necessary. Have county constituents send to their a one page flyer/eliciting input.

Q14 Do you want to sign up for email updates from CAMPO about the Regional Transit Study?

Name:

Jo Egith

Email:

[REDACTED]

Page 5: Additional Demographic Questions (Optional)

Q15 What is your age?

55-64

Q16 What is your gender?

Female

Q17 What is your race? Please select all that apply.

White

Page 6

Q18 ¿En cuál código postal vive usted?

Respondent skipped this question

Q19 ¿En cuál código postal trabaja usted, o a cuál código postal viaja frecuentemente?

Respondent skipped this question

Q20 ¿Cuántos días a la semana viajas a este código postal?

Respondent skipped this question

Q21 ¿Con qué frecuencia utiliza los siguientes modos de transporte?

Respondent skipped this question

Q22 ¿Cuáles son algunos de los desafíos, si los hay, que le impiden usar el tránsito más frecuentemente? (Seleccione todas las que correspondan.)

Respondent skipped this question

Q23 ¿Cuáles servicios se necesitan hoy que no se proporcionan actualmente? (Seleccione todas las que correspondan)

Respondent skipped this question

Page 7

Q24 ¿Cuáles son las mayores necesidades de tránsito a corto plazo (5-10 años)?

Respondent skipped this question

Q25 ¿Cuáles son las mayores necesidades de tránsito a largo plazo (25 años)?

Respondent skipped this question

Q26 ¿Hay algo más que debemos saber o considerar para el Estudio de Tránsito Regional:

Respondent skipped this question

Page 8

Q27 ¿Cómo se enteró de esta encuesta?

Respondent skipped this question

Q28 Califique su experiencia con oportunidades para participar y comparta la opinión sobre el Plan de Tránsito Regional en una escala de 1 a 5, siendo 5 los más satisfechos.

Respondent skipped this question

Q29 ¿Tiene algún comentario o sugerencia adicional sobre el programa de divulgación o las oportunidades para participar?

Respondent skipped this question

Q30 ¿Desea registrarse para recibir actualizaciones por correo electrónico de CAMPO sobre el Estudio de Tránsito Regional?

Respondent skipped this question

Page 9: Preguntas adicionales (opcional)

Q31 ¿Cuántos años tiene?

Respondent skipped this question

Q32 ¿Cuál es su género?

Respondent skipped this question

Q33 ¿Cuál es su raza/etnicidad? Por favor, seleccione todos los que apliquen.

Respondent skipped this question

Page 10

Q34 Expanded service area to:

from Bastrop/Elgin ACC/Giddings

Page 11

Q35 Ampliación del área de servicio para llegar a

Respondent skipped this question

#66

COMPLETE

Collector: Web Link 1 (Web Link)
Started: Tuesday, November 12, 2019 2:33:16 PM
Last Modified: Tuesday, November 12, 2019 4:54:19 PM
Time Spent: 02:21:02
IP Address: 12.252.89.98

Page 1: Regional Transit Study / El Estudio Regional de Tránsito

Q1 Choose language / seleccione su idioma preferido **English**

Page 2

Q2 In what zip code do you live?

78758

Q3 In what zip code do you work or travel to often?

78758

Q4 How many days a week do you travel to this zip code? **5**

Q5 How often do you use the following transportation modes?

Personal Vehicle

Daily

Q6 What are some of the challenges, if any, that keep you from using transit more often? (Select all that apply.)

Other (please explain):

Live too close to my work to use transit :(

Q7 What services are needed today that aren't currently provided? (Select all that apply.)

Other (please explain):

Faster direct service to airport

Page 3

Q8 What do you see as the biggest transit needs in the near term (5-10 years)?

Better comprehensive coverage, more routes with frequent service, better connections to other forms of public transportation that aren't currently available (light rail, high speed rail)

Q9 What do you see as the biggest transit needs in the long term (25 years)?

Getting residents to support the tax increase

Q10 What else do you think we should know or consider for the Regional Transit Study?

Invest in communities that need/use transit the most first

Page 4

Q11 How did you hear about this survey?

Friends or Family

Q12 Rate your experience with opportunities to be involved and share input on the Regional Transit Plan on a scale of 1 to 5, with 5 being the most satisfied.

(no label)

4. Somewhat Satisfied

Q13 Do you have any additional comments or suggestions on the public outreach or opportunities to be involved?

Questions were somewhat broad, would've liked more focus areas

Q14 Do you want to sign up for email updates from CAMPO about the Regional Transit Study?

Respondent skipped this question

Page 5: Additional Demographic Questions (Optional)

Q15 What is your age?

25-34

Q16 What is your gender?

Male

Q17 What is your race? Please select all that apply.

White

Page 6

Q18 ¿En cuál código postal vive usted?

Respondent skipped this question

Q19 ¿En cuál código postal trabaja usted, o a cuál código postal viaja frecuentemente?

Respondent skipped this question

Q20 ¿Cuántos días a la semana viajas a este código postal?

Respondent skipped this question

Q21 ¿Con qué frecuencia utiliza los siguientes modos de transporte? **Respondent skipped this question**

Q22 ¿Cuáles son algunos de los desafíos, si los hay, que le impiden usar el tránsito más frecuentemente? (Seleccione todas las que correspondan.) **Respondent skipped this question**

Q23 ¿Cuáles servicios se necesitan hoy que no se proporcionan actualmente? (Seleccione todas las que correspondan) **Respondent skipped this question**

Page 7

Q24 ¿Cuáles son las mayores necesidades de tránsito a corto plazo (5-10 años)? **Respondent skipped this question**

Q25 ¿Cuáles son las mayores necesidades de tránsito a largo plazo (25 años)? **Respondent skipped this question**

Q26 ¿Hay algo más que debemos saber o considerar para el Estudio de Tránsito Regional? **Respondent skipped this question**

Page 8

Q27 ¿Cómo se enteró de esta encuesta? **Respondent skipped this question**

Q28 Califique su experiencia con oportunidades para participar y comparta la opinión sobre el Plan de Tránsito Regional en una escala de 1 a 5, siendo 5 los más satisfechos. **Respondent skipped this question**

Q29 ¿Tiene algún comentario o sugerencia adicional sobre el programa de divulgación o las oportunidades para participar? **Respondent skipped this question**

Q30 ¿Desea registrarse para recibir actualizaciones por correo electrónico de CAMPO sobre el Estudio de Tránsito Regional? **Respondent skipped this question**

Page 9: Preguntas adicionales (opcional)

Q31 ¿Cuántos años tiene? **Respondent skipped this question**

Q32 ¿Cuál es su género?

Respondent skipped this question

Q33 ¿Cuál es su raza/etnicidad? Por favor, seleccione todos los que apliquen.

Respondent skipped this question

Page 10

Q34 Expanded service area to:

Respondent skipped this question

Page 11

Q35 Ampliación del área de servicio para llegar a

Respondent skipped this question

#67

COMPLETE

Collector: Web Link 1 (Web Link)
Started: Tuesday, November 12, 2019 11:00:08 AM
Last Modified: Tuesday, November 12, 2019 5:06:51 PM
Time Spent: 06:06:43
IP Address: 12.252.89.98

Page 1: Regional Transit Study / El Estudio Regional de Tránsito

Q1 Choose language / seleccione su idioma preferido **English**

Page 2

Q2 In what zip code do you live?

78731

Q3 In what zip code do you work or travel to often?

78758

Q4 How many days a week do you travel to this zip code? **5**

Q5 How often do you use the following transportation modes?

Personal Vehicle

Daily

Capital Metro Services

A few times a year

CARTS Services

Never

Ridehailing Service (Taxi, Uber/Lyft)

A few times a month

Carpool/Vanpool

Never

Bicycle

Never

Walking

A few times a year

Q6 What are some of the challenges, if any, that keep you from using transit more often? (Select all that apply.)

**Lack of routes to and from relevant destinations,
Length of transit trips**

Q7 What services are needed today that aren't currently provided? (Select all that apply.)

**More frequent service,
More direct routes with fewer transfers,**
Other (please explain):
A larger system of high capacity transit, such as LRT or BRT, but preferably LRT.

Page 3

Q8 What do you see as the biggest transit needs in the near term (5-10 years)?

Need a more convenient system. I'd love to use transit more, but based on my normal destinations, current service is not as efficient as just driving myself, unfortunately. I never use the bus. I few times a year I'll use the Red Line, but that's only if my origin or destination is my office, which is about a 15 minute walk from Kramer Station.

Q9 What do you see as the biggest transit needs in the long term (25 years)?

A robust system of high capacity transit with dedicated ROW. All major areas of the Austin should be served by this system. All stops/stations should be readily accessible by other modes to provide seamless connections.

Q10 What else do you think we should know or consider for the Regional Transit Study?

Although it's important to connect major destinations with high capacity transit, neighborhood centers also need efficient and convenient access to this network as well. Many people will continue to rely on cars if they don't have reasonable access to GOOD transit in the areas where they live.

Page 4

Q11 How did you hear about this survey?

Other (please specify):
Coworkers

Q12 Rate your experience with opportunities to be involved and share input on the Regional Transit Plan on a scale of 1 to 5, with 5 being the most satisfied.

(no label)

3. Neutral

Q13 Do you have any additional comments or suggestions on the public outreach or opportunities to be involved?

Reach a many people (and as many different groups of people) as possible, obviously.

Q14 Do you want to sign up for email updates from CAMPO about the Regional Transit Study?

Respondent skipped this question

Page 5: Additional Demographic Questions (Optional)

Q15 What is your age?

25-34

Q16 What is your gender?

Female

Q17 What is your race? Please select all that apply.

White

Page 6

Q18 ¿En cuál código postal vive usted?

Respondent skipped this question

Q19 ¿En cuál código postal trabaja usted, o a cuál código postal viaja frecuentemente?

Respondent skipped this question

Q20 ¿Cuántos días a la semana viajas a este código postal?

Respondent skipped this question

Q21 ¿Con qué frecuencia utiliza los siguientes modos de transporte?

Respondent skipped this question

Q22 ¿Cuáles son algunos de los desafíos, si los hay, que le impiden usar el tránsito más frecuentemente? (Seleccione todas las que correspondan.)

Respondent skipped this question

Q23 ¿Cuáles servicios se necesitan hoy que no se proporcionan actualmente? (Seleccione todas las que correspondan)

Respondent skipped this question

Page 7

Q24 ¿Cuáles son las mayores necesidades de tránsito a corto plazo (5-10 años)?

Respondent skipped this question

Q25 ¿Cuáles son las mayores necesidades de tránsito a largo plazo (25 años)?

Respondent skipped this question

Q26 ¿Hay algo más que debemos saber o considerar para el Estudio de Tránsito Regional:

Respondent skipped this question

Page 8

Q27 ¿Cómo se enteró de esta encuesta?

Respondent skipped this question

Q28 Califique su experiencia con oportunidades para participar y comparta la opinión sobre el Plan de Tránsito Regional en una escala de 1 a 5, siendo 5 los más satisfechos.

Respondent skipped this question

Q29 ¿Tiene algún comentario o sugerencia adicional sobre el programa de divulgación o las oportunidades para participar?

Respondent skipped this question

Q30 ¿Desea registrarse para recibir actualizaciones por correo electrónico de CAMPO sobre el Estudio de Tránsito Regional?

Respondent skipped this question

Page 9: Preguntas adicionales (opcional)

Q31 ¿Cuántos años tiene?

Respondent skipped this question

Q32 ¿Cuál es su género?

Respondent skipped this question

Q33 ¿Cuál es su raza/etnicidad? Por favor, seleccione todos los que apliquen.

Respondent skipped this question

Page 10

Q34 Expanded service area to:

Respondent skipped this question

Page 11

Q35 Ampliación del área de servicio para llegar a

Respondent skipped this question

#1

COMPLETE

Collector: Web Link 1 (Web Link)
Started: Wednesday, November 13, 2019 2:19:22 AM
Last Modified: Wednesday, November 13, 2019 2:21:23 AM
Time Spent: 00:02:01
IP Address: 70.113.101.143

Page 1: Regional Transit Study / El Estudio Regional de Tránsito

Q1 Choose language / seleccione su idioma preferido **English**

Page 2

Q2 In what zip code do you live?

78665

Q3 In what zip code do you work or travel to often?

78665

Q4 How many days a week do you travel to this zip code? **6**

Q5 What transit options from the transit toolkit best fit your future travel needs? (Select all that apply.)
Local Bus,
Commuter Bus Route,
Commuter Rail,
Park & Rides

Q6 What transit options from the transit toolkit would you use in the future? (Select all that apply.)
Local Bus,
Commuter Bus Route,
Commuter Rail,
Park & Rides

Q7 What else do you think we should know or consider for the Regional Transit Study? **Respondent skipped this question**

Page 3

Q8 How did you hear about this survey?

Other (please specify):

Website

Q9 Rate your experience with opportunities to be involved and share input on the Regional Transit Plan on a scale of 1 to 5, with 5 being the most satisfied.

(no label)

4. Somewhat Satisfied

Q10 Do you have any additional comments or suggestions on the public outreach or opportunities to be involved?

Respondent skipped this question

Q11 Do you want to sign up for email updates from CAMPO about the Regional Transit Study?

Respondent skipped this question

Page 4: Additional Demographic Questions (Optional)

Q12 What is your age?

35-44

Q13 What is your gender?

Male

Q14 What is your race? Please select all that apply.

**White ,
Hispanic/Latinx**

Page 5

Q15 ¿En cuál código postal vive usted?

Respondent skipped this question

Q16 ¿En cuál código postal trabaja usted, o a cuál código postal viaja frecuentemente?

Respondent skipped this question

Q17 ¿Cuántos días a la semana viajas a este código postal?

Respondent skipped this question

Q18 What transit options from the transit toolkit best fit your future travel needs? (Select all that apply.)

Respondent skipped this question

Q19 What transit options from the transit toolkit would you use in the future? (Select all that apply.)

Respondent skipped this question

Q20 ¿Hay algo más que debemos saber o considerar para el Estudio de Tránsito Regional:

Respondent skipped this question

Page 6

Q21 ¿Cómo se enteró de esta encuesta?

Respondent skipped this question

Q22 Califique su experiencia con oportunidades para participar y comparta la opinión sobre el Plan de Tránsito Regional en una escala de 1 a 5, siendo 5 los más satisfechos.

Respondent skipped this question

Q23 ¿Tiene algún comentario o sugerencia adicional sobre el programa de divulgación o las oportunidades para participar?

Respondent skipped this question

Q24 ¿Desea registrarse para recibir actualizaciones por correo electrónico de CAMPO sobre el Estudio de Tránsito Regional?

Respondent skipped this question

Page 7: Preguntas adicionales (opcional)

Q25 ¿Cuántos años tiene?

Respondent skipped this question

Q26 ¿Cuál es su género?

Respondent skipped this question

Q27 ¿Cuál es su raza/etnicidad? Por favor, seleccione todos los que apliquen.

Respondent skipped this question

Page 8

Q28 Expanded service area to:

Respondent skipped this question

Page 9

Q29 Ampliación del área de servicio para llegar a

Respondent skipped this question

#2

COMPLETE

Collector: Web Link 2 (Web Link)
Started: Wednesday, November 13, 2019 2:22:57 PM
Last Modified: Wednesday, November 13, 2019 2:25:58 PM
Time Spent: 00:03:01
IP Address: 216.188.226.48

Page 1: Regional Transit Study / El Estudio Regional de Tránsito

Q1 Choose language / seleccione su idioma preferido **English**

Page 2

Q2 In what zip code do you live?

78653

Q3 In what zip code do you work or travel to often?

RR/ Pflugerville/ 6 town

Q4 How many days a week do you travel to this zip code? **7**

Q5 What transit options from the transit toolkit best fit your future travel needs? (Select all that apply.) **Door-to-Door**

Q6 What transit options from the transit toolkit would you use in the future? (Select all that apply.) **Respondent skipped this question**

Q7 What else do you think we should know or consider for the Regional Transit Study? **Respondent skipped this question**

Page 3

Q8 How did you hear about this survey? **Respondent skipped this question**

Q9 Rate your experience with opportunities to be involved and share input on the Regional Transit Plan on a scale of 1 to 5, with 5 being the most satisfied. **Respondent skipped this question**

Q10 Do you have any additional comments or suggestions on the public outreach or opportunities to be involved?

Respondent skipped this question

Q11 Do you want to sign up for email updates from CAMPO about the Regional Transit Study?

Respondent skipped this question

Page 4: Additional Demographic Questions (Optional)

Q12 What is your age?

Respondent skipped this question

Q13 What is your gender?

Respondent skipped this question

Q14 What is your race? Please select all that apply.

Respondent skipped this question

Page 5

Q15 ¿En cuál código postal vive usted?

Respondent skipped this question

Q16 ¿En cuál código postal trabaja usted, o a cuál código postal viaja frecuentemente?

Respondent skipped this question

Q17 ¿Cuántos días a la semana viajas a este código postal?

Respondent skipped this question

Q18 What transit options from the transit toolkit best fit your future travel needs? (Select all that apply.)

Respondent skipped this question

Q19 What transit options from the transit toolkit would you use in the future? (Select all that apply.)

Respondent skipped this question

Q20 ¿Hay algo más que debemos saber o considerar para el Estudio de Tránsito Regional:

Respondent skipped this question

Page 6

Q21 ¿Cómo se enteró de esta encuesta?

Respondent skipped this question

Q22 Califíque su experiencia con oportunidades para participar y comparta la opinión sobre el Plan de Tránsito Regional en una escala de 1 a 5, siendo 5 los más satisfechos.

Respondent skipped this question

Q23 ¿Tiene algún comentario o sugerencia adicional sobre el programa de divulgación o las oportunidades para participar?

Respondent skipped this question

Q24 ¿Desea registrarse para recibir actualizaciones por correo electrónico de CAMPO sobre el Estudio de Tránsito Regional?

Respondent skipped this question

Page 7: Preguntas adicionales (opcional)

Q25 ¿Cuántos años tiene?

Respondent skipped this question

Q26 ¿Cuál es su género?

Respondent skipped this question

Q27 ¿Cuál es su raza/etnicidad? Por favor, seleccione todos los que apliquen.

Respondent skipped this question

Page 8

Q28 Expanded service area to:

Respondent skipped this question

Page 9

Q29 Ampliación del área de servicio para llegar a

Respondent skipped this question

#3

COMPLETE

Collector: Web Link 2 (Web Link)
Started: Wednesday, November 13, 2019 2:26:02 PM
Last Modified: Wednesday, November 13, 2019 2:27:50 PM
Time Spent: 00:01:48
IP Address: 216.188.226.48

Page 1: Regional Transit Study / El Estudio Regional de Tránsito

Q1 Choose language / seleccione su idioma preferido

English

Page 2

Q2 In what zip code do you live?

78660

Q3 In what zip code do you work or travel to often?

78684

Q4 How many days a week do you travel to this zip code? 7

Q5 What transit options from the transit toolkit best fit your future travel needs? (Select all that apply.)

**Local Bus,
Commuter Bus Route,
Commuter Rail,
Park & Rides**

Q6 What transit options from the transit toolkit would you use in the future? (Select all that apply.)

**Local Bus,
Commuter Bus Route,
Commuter Rail,
Park & Rides**

Q7 What else do you think we should know or consider for the Regional Transit Study? **Respondent skipped this question**

Page 3

Q8 How did you hear about this survey? **Flyer**

Q9 Rate your experience with opportunities to be involved and share input on the Regional Transit Plan on a scale of 1 to 5, with 5 being the most satisfied.

(no label) **3. Neutral**

Q10 Do you have any additional comments or suggestions on the public outreach or opportunities to be involved?

no

Q11 Do you want to sign up for email updates from CAMPO about the Regional Transit Study?

Name: **Robert Johnson**

Email: 

Page 4: Additional Demographic Questions (Optional)

Q12 What is your age? **Respondent skipped this question**

Q13 What is your gender? **Male**

Q14 What is your race? Please select all that apply. **Native American**

Page 5

Q15 ¿En cuál código postal vive usted? **Respondent skipped this question**

Q16 ¿En cuál código postal trabaja usted, o a cuál código postal viaja frecuentemente? **Respondent skipped this question**

Q17 ¿Cuántos días a la semana viajas a este código postal? **Respondent skipped this question**

Q18 What transit options from the transit toolkit best fit your future travel needs? (Select all that apply.) **Respondent skipped this question**

Q19 What transit options from the transit toolkit would you use in the future? (Select all that apply.) **Respondent skipped this question**

Q20 ¿Hay algo más que debemos saber o considerar para el Estudio de Tránsito Regional: **Respondent skipped this question**

Page 6

Q21 ¿Cómo se enteró de esta encuesta? **Respondent skipped this question**

Q22 Califique su experiencia con oportunidades para participar y comparta la opinión sobre el Plan de Tránsito Regional en una escala de 1 a 5, siendo 5 los más satisfechos. **Respondent skipped this question**

Q23 ¿Tiene algún comentario o sugerencia adicional sobre el programa de divulgación o las oportunidades para participar?

Respondent skipped this question

Q24 ¿Desea registrarse para recibir actualizaciones por correo electrónico de CAMPO sobre el Estudio de Tránsito Regional?

Respondent skipped this question

Page 7: Preguntas adicionales (opcional)

Q25 ¿Cuántos años tiene?

Respondent skipped this question

Q26 ¿Cuál es su género?

Respondent skipped this question

Q27 ¿Cuál es su raza/etnicidad? Por favor, seleccione todos los que apliquen.

Respondent skipped this question

Page 8

Q28 Expanded service area to:

Respondent skipped this question

Page 9

Q29 Ampliación del área de servicio para llegar a

Respondent skipped this question

#4

COMPLETE

Collector: Web Link 2 (Web Link)
Started: Wednesday, November 13, 2019 2:27:52 PM
Last Modified: Wednesday, November 13, 2019 2:31:48 PM
Time Spent: 00:03:55
IP Address: 216.188.226.48

Page 1: Regional Transit Study / El Estudio Regional de Tránsito

Q1 Choose language / seleccione su idioma preferido

English

Page 2

Q2 In what zip code do you live?

78641

Q3 In what zip code do you work or travel to often?

78701

Q4 How many days a week do you travel to this zip code?

5

Q5 What transit options from the transit toolkit best fit your future travel needs? (Select all that apply.)

None of these (please explain why not):

I travel with too much stuff and have to drop off/ pick up kids at school and activities

Q6 What transit options from the transit toolkit would you use in the future? (Select all that apply.)

None of these (please explain why not):

same as above

Q7 What else do you think we should know or consider for the Regional Transit Study?

if metro is going to work there will need to be more trains and a later running schedule

Page 3

Q8 How did you hear about this survey?

Other (please specify):

Farmers Market

Q9 Rate your experience with opportunities to be involved and share input on the Regional Transit Plan on a scale of 1 to 5, with 5 being the most satisfied.

(no label)

3. Neutral

Q10 Do you have any additional comments or suggestions on the public outreach or opportunities to be involved?

Respondent skipped this question

Q11 Do you want to sign up for email updates from CAMPO about the Regional Transit Study?

Respondent skipped this question

Page 4: Additional Demographic Questions (Optional)

Q12 What is your age?

35-44

Q13 What is your gender? **Male**

Q14 What is your race? Please select all that apply. **Other**

Page 5

Q15 ¿En cuál código postal vive usted? **Respondent skipped this question**

Q16 ¿En cuál código postal trabaja usted, o a cuál código postal viaja frecuentemente? **Respondent skipped this question**

Q17 ¿Cuántos días a la semana viajas a este código postal? **Respondent skipped this question**

Q18 What transit options from the transit toolkit best fit your future travel needs? (Select all that apply.) **Respondent skipped this question**

Q19 What transit options from the transit toolkit would you use in the future? (Select all that apply.) **Respondent skipped this question**

Q20 ¿Hay algo más que debemos saber o considerar para el Estudio de Tránsito Regional? **Respondent skipped this question**

Page 6

Q21 ¿Cómo se enteró de esta encuesta? **Respondent skipped this question**

Q22 Califique su experiencia con oportunidades para participar y comparta la opinión sobre el Plan de Tránsito Regional en una escala de 1 a 5, siendo 5 los más satisfechos. **Respondent skipped this question**

Q23 ¿Tiene algún comentario o sugerencia adicional sobre el programa de divulgación o las oportunidades para participar? **Respondent skipped this question**

Q24 ¿Desea registrarse para recibir actualizaciones por correo electrónico de CAMPO sobre el Estudio de Tránsito Regional? **Respondent skipped this question**

Page 7: Preguntas adicionales (opcional)

Q25 ¿Cuántos años tiene?

Respondent skipped this question

Q26 ¿Cuál es su género?

Respondent skipped this question

Q27 ¿Cuál es su raza/etnicidad? Por favor, seleccione todos los que apliquen.

Respondent skipped this question

Page 8

Q28 Expanded service area to:

Respondent skipped this question

Page 9

Q29 Ampliación del área de servicio para llegar a

Respondent skipped this question

#5

COMPLETE

Collector: Web Link 2 (Web Link)
Started: Wednesday, November 13, 2019 2:31:53 PM
Last Modified: Wednesday, November 13, 2019 2:33:23 PM
Time Spent: 00:01:30
IP Address: 216.188.226.48

Page 1: Regional Transit Study / El Estudio Regional de Tránsito

Q1 Choose language / seleccione su idioma preferido

English

Page 2

Q2 In what zip code do you live?

75660

Q3 In what zip code do you work or travel to often?

78620

Q4 How many days a week do you travel to this zip code?

5

Q5 What transit options from the transit toolkit best fit your future travel needs? (Select all that apply.)

Rideshare/TNC/Taxi,
Local Bus,
Commuter Bus Route,
Commuter Rail

Q6 What transit options from the transit toolkit would you use in the future? (Select all that apply.)

Rideshare/TNC/Taxi,
Local Bus,
Commuter Bus Route,
Commuter Rail

Q7 What else do you think we should know or consider for the Regional Transit Study?

Respondent skipped this question

Page 3

Q8 How did you hear about this survey?

Other (please specify):
Farmers Market

Q9 Rate your experience with opportunities to be involved and share input on the Regional Transit Plan on a scale of 1 to 5, with 5 being the most satisfied.

(no label)

3. Neutral

Q10 Do you have any additional comments or suggestions on the public outreach or opportunities to be involved?

Respondent skipped this question

Q11 Do you want to sign up for email updates from CAMPO about the Regional Transit Study?

Name:

Matt Ralls

Email:

[REDACTED]

Page 4: Additional Demographic Questions (Optional)

Q12 What is your age?

35-44

Q13 What is your gender?

Male

Q14 What is your race? Please select all that apply.

White

Page 5

Q15 ¿En cuál código postal vive usted? Respondent skipped this question

Q16 ¿En cuál código postal trabaja usted, o a cuál código postal viaja frecuentemente? Respondent skipped this question

Q17 ¿Cuántos días a la semana viajas a este código postal? Respondent skipped this question

Q18 What transit options from the transit toolkit best fit your future travel needs? (Select all that apply.) Respondent skipped this question

Q19 What transit options from the transit toolkit would you use in the future? (Select all that apply.) Respondent skipped this question

Q20 ¿Hay algo más que debemos saber o considerar para el Estudio de Tránsito Regional? Respondent skipped this question

Page 6

Q21 ¿Cómo se enteró de esta encuesta? Respondent skipped this question

Q22 Califique su experiencia con oportunidades para participar y comparta la opinión sobre el Plan de Tránsito Regional en una escala de 1 a 5, siendo 5 los más satisfechos. Respondent skipped this question

Q23 ¿Tiene algún comentario o sugerencia adicional sobre el programa de divulgación o las oportunidades para participar? Respondent skipped this question

Q24 ¿Desea registrarse para recibir actualizaciones por correo electrónico de CAMPO sobre el Estudio de Tránsito Regional? Respondent skipped this question

Page 7: Preguntas adicionales (opcional)

Q25 ¿Cuántos años tiene? Respondent skipped this question

Q26 ¿Cuál es su género? Respondent skipped this question

Q27 ¿Cuál es su raza/etnicidad? Por favor, seleccione todos los que apliquen.

Respondent skipped this question

Page 8

Q28 Expanded service area to:

Respondent skipped this question

Page 9

Q29 Ampliación del área de servicio para llegar a

Respondent skipped this question

#6

INCOMPLETE

Collector: Web Link 2 (Web Link)
Started: Wednesday, November 13, 2019 2:33:54 PM
Last Modified: Wednesday, November 13, 2019 2:34:27 PM
Time Spent: 00:00:33
IP Address: 216.188.226.48

Page 1: Regional Transit Study / El Estudio Regional de Tránsito

Q1 Choose language / seleccione su idioma preferido

Respondent skipped this question

Page 2

Q2 In what zip code do you live?

78660

Q3 In what zip code do you work or travel to often?

78758

Q4 How many days a week do you travel to this zip code?

4

Q5 What transit options from the transit toolkit best fit your future travel needs? (Select all that apply.)

Local Bus,
Park & Rides

Q6 What transit options from the transit toolkit would you use in the future? (Select all that apply.)

**Local Bus,
Park & Rides**

Q7 What else do you think we should know or consider for the Regional Transit Study?

Respondent skipped this question

Page 3

Q8 How did you hear about this survey?

Respondent skipped this question

Q9 Rate your experience with opportunities to be involved and share input on the Regional Transit Plan on a scale of 1 to 5, with 5 being the most satisfied.

Respondent skipped this question

Q10 Do you have any additional comments or suggestions on the public outreach or opportunities to be involved?

Respondent skipped this question

Q11 Do you want to sign up for email updates from CAMPO about the Regional Transit Study?

Respondent skipped this question

Page 4: Additional Demographic Questions (Optional)

Q12 What is your age?

Respondent skipped this question

Q13 What is your gender?

Respondent skipped this question

Q14 What is your race? Please select all that apply.

Respondent skipped this question

Page 5

Q15 ¿En cuál código postal vive usted?

Respondent skipped this question

Q16 ¿En cuál código postal trabaja usted, o a cuál código postal viaja frecuentemente?

Respondent skipped this question

Q17 ¿Cuántos días a la semana viajas a este código postal?

Respondent skipped this question

Q18 What transit options from the transit toolkit best fit your future travel needs? (Select all that apply.) **Respondent skipped this question**

Q19 What transit options from the transit toolkit would you use in the future? (Select all that apply.) **Respondent skipped this question**

Q20 ¿Hay algo más que debemos saber o considerar para el Estudio de Tránsito Regional: **Respondent skipped this question**

Page 6

Q21 ¿Cómo se enteró de esta encuesta? **Respondent skipped this question**

Q22 Califique su experiencia con oportunidades para participar y comparta la opinión sobre el Plan de Tránsito Regional en una escala de 1 a 5, siendo 5 los más satisfechos. **Respondent skipped this question**

Q23 ¿Tiene algún comentario o sugerencia adicional sobre el programa de divulgación o las oportunidades para participar? **Respondent skipped this question**

Q24 ¿Desea registrarse para recibir actualizaciones por correo electrónico de CAMPO sobre el Estudio de Tránsito Regional? **Respondent skipped this question**

Page 7: Preguntas adicionales (opcional)

Q25 ¿Cuántos años tiene? **Respondent skipped this question**

Q26 ¿Cuál es su género? **Respondent skipped this question**

Q27 ¿Cuál es su raza/etnicidad? Por favor, seleccione todos los que apliquen. **Respondent skipped this question**

Page 8

Q28 Expanded service area to: **Respondent skipped this question**

Page 9

Q29 Ampliación del área de servicio para llegar a

Respondent skipped this question

#7

COMPLETE

Collector: Web Link 2 (Web Link)
Started: Wednesday, November 13, 2019 2:34:46 PM
Last Modified: Wednesday, November 13, 2019 2:37:09 PM
Time Spent: 00:02:22
IP Address: 216.188.226.48

Page 1: Regional Transit Study / El Estudio Regional de Tránsito

Q1 Choose language / seleccione su idioma preferido

English

Page 2

Q2 In what zip code do you live?

78660

Q3 In what zip code do you work or travel to often?

78758

Q4 How many days a week do you travel to this zip code?

5

Q5 What transit options from the transit toolkit best fit your future travel needs? (Select all that apply.)

**Local Bus,
Park & Rides**

Q6 What transit options from the transit toolkit would you use in the future? (Select all that apply.)

**Local Bus,
Park & Rides**

Q7 What else do you think we should know or consider for the Regional Transit Study?

A variety of bus stops to connect our community to the Austin Community College campuses and other local colleges and Universities is very needed.

Page 3

Q8 How did you hear about this survey?

Other (please specify):
booth at farmers market

Q9 Rate your experience with opportunities to be involved and share input on the Regional Transit Plan on a scale of 1 to 5, with 5 being the most satisfied.

(no label)

5. Very Satisfied

Q10 Do you have any additional comments or suggestions on the public outreach or opportunities to be involved?

Reaching out is very important. Thank you.

Q11 Do you want to sign up for email updates from CAMPO about the Regional Transit Study?

Name:

Shannon

Email:

sillygeese@gmail.com

Page 4: Additional Demographic Questions (Optional)

Q12 What is your age?

35-44

Q13 What is your gender?

Female

Q14 What is your race? Please select all that apply.

White

Page 5

Q15 ¿En cuál código postal vive usted?

Respondent skipped this question

Q16 ¿En cuál código postal trabaja usted, o a cuál código postal viaja frecuentemente?

Respondent skipped this question

Q17 ¿Cuántos días a la semana viajas a este código postal?

Respondent skipped this question

Q18 What transit options from the transit toolkit best fit your future travel needs? (Select all that apply.)

Respondent skipped this question

Q19 What transit options from the transit toolkit would you use in the future? (Select all that apply.)

Respondent skipped this question

Q20 ¿Hay algo más que debemos saber o considerar para el Estudio de Tránsito Regional:

Respondent skipped this question

Page 6

Q21 ¿Cómo se enteró de esta encuesta?

Respondent skipped this question

Q22 Califique su experiencia con oportunidades para participar y comparta la opinión sobre el Plan de Tránsito Regional en una escala de 1 a 5, siendo 5 los más satisfechos.

Respondent skipped this question

Q23 ¿Tiene algún comentario o sugerencia adicional sobre el programa de divulgación o las oportunidades para participar?

Respondent skipped this question

Q24 ¿Desea registrarse para recibir actualizaciones por correo electrónico de CAMPO sobre el Estudio de Tránsito Regional?

Respondent skipped this question

Page 7: Preguntas adicionales (opcional)

Q25 ¿Cuántos años tiene?

Respondent skipped this question

Q26 ¿Cuál es su género?

Respondent skipped this question

Q27 ¿Cuál es su raza/etnicidad? Por favor, seleccione todos los que apliquen.

Respondent skipped this question

Page 8

Q28 Expanded service area to:

Respondent skipped this question

Page 9

Q29 Ampliación del área de servicio para llegar a

Respondent skipped this question

#8

COMPLETE

Collector: Web Link 2 (Web Link)
Started: Wednesday, November 13, 2019 2:37:11 PM
Last Modified: Wednesday, November 13, 2019 2:43:33 PM
Time Spent: 00:06:22
IP Address: 216.188.226.48

Page 1: Regional Transit Study / El Estudio Regional de Tránsito

Q1 Choose language / seleccione su idioma preferido **English**

Page 2

Q2 In what zip code do you live?

78644

Q3 In what zip code do you work or travel to often?

78644

Q4 How many days a week do you travel to this zip code? **7**

Q5 What transit options from the transit toolkit best fit your future travel needs? (Select all that apply.)

Rideshare/TNC/Taxi,

None of these (please explain why not):

I have my own vehicle and work vehicle but open to this to take if needed

Q6 What transit options from the transit toolkit would you use in the future? (Select all that apply.)

Rideshare/TNC/Taxi,

None of these (please explain why not):

It can be used if needed

Q7 What else do you think we should know or consider for the Regional Transit Study?

nothing.

Page 3

Q8 How did you hear about this survey? **Public Meeting**

Q9 Rate your experience with opportunities to be involved and share input on the Regional Transit Plan on a scale of 1 to 5, with 5 being the most satisfied.

(no label)

3. Neutral

Q10 Do you have any additional comments or suggestions on the public outreach or opportunities to be involved?

none.

Q11 Do you want to sign up for email updates from CAMPO about the Regional Transit Study?

Respondent skipped this question

Page 4: Additional Demographic Questions (Optional)

Q12 What is your age?

18-24

Q13 What is your gender?

Male

Q14 What is your race? Please select all that apply.

White

Page 5

Q15 ¿En cuál código postal vive usted?

Respondent skipped this question

Q16 ¿En cuál código postal trabaja usted, o a cuál código postal viaja frecuentemente?

Respondent skipped this question

Q17 ¿Cuántos días a la semana viajas a este código postal?

Respondent skipped this question

Q18 What transit options from the transit toolkit best fit your future travel needs? (Select all that apply.)

Respondent skipped this question

Q19 What transit options from the transit toolkit would you use in the future? (Select all that apply.)

Respondent skipped this question

Q20 ¿Hay algo más que debemos saber o considerar para el Estudio de Tránsito Regional:

Respondent skipped this question

Page 6

Q21 ¿Cómo se enteró de esta encuesta? **Respondent skipped this question**

Q22 Califique su experiencia con oportunidades para participar y comparta la opinión sobre el Plan de Tránsito Regional en una escala de 1 a 5, siendo 5 los más satisfechos. **Respondent skipped this question**

Q23 ¿Tiene algún comentario o sugerencia adicional sobre el programa de divulgación o las oportunidades para participar? **Respondent skipped this question**

Q24 ¿Desea registrarse para recibir actualizaciones por correo electrónico de CAMPO sobre el Estudio de Tránsito Regional? **Respondent skipped this question**

Page 7: Preguntas adicionales (opcional)

Q25 ¿Cuántos años tiene? **Respondent skipped this question**

Q26 ¿Cuál es su género? **Respondent skipped this question**

Q27 ¿Cuál es su raza/etnicidad? Por favor, seleccione todos los que apliquen. **Respondent skipped this question**

Page 8

Q28 Expanded service area to: **Respondent skipped this question**

Page 9

Q29 Ampliación del área de servicio para llegar a **Respondent skipped this question**

#9

COMPLETE

Collector: Web Link 2 (Web Link)
Started: Wednesday, November 13, 2019 2:43:35 PM
Last Modified: Wednesday, November 13, 2019 2:46:38 PM
Time Spent: 00:03:02
IP Address: 216.188.226.48

Q1 Choose language / seleccione su idioma preferido

Respondent skipped this question

Page 2

Q2 In what zip code do you live?

78767

Q3 In what zip code do you work or travel to often?

78704

Q4 How many days a week do you travel to this zip code?

3

Q5 What transit options from the transit toolkit best fit your future travel needs? (Select all that apply.)

None of these (please explain why not):
Mostly jackets + deliveries - NEED my own car

Q6 What transit options from the transit toolkit would you use in the future? (Select all that apply.)

Rideshare/TNC/Taxi,
Microtransit,
Micromobility,
Commuter Bus Route,
Commuter Rail

Q7 What else do you think we should know or consider for the Regional Transit Study?

tougher scouter laws + enforcement expand light rail before theres no room

Page 3

Q8 How did you hear about this survey?

Other (please specify):
Farmers Market

Q9 Rate your experience with opportunities to be involved and share input on the Regional Transit Plan on a scale of 1 to 5, with 5 being the most satisfied.

(no label)

5. Very Satisfied

Q10 Do you have any additional comments or suggestions on the public outreach or opportunities to be involved?

Respondent skipped this question

Q11 Do you want to sign up for email updates from CAMPO about the Regional Transit Study?

Respondent skipped this question

Page 4: Additional Demographic Questions (Optional)

Q12 What is your age?

35-44

Q13 What is your gender?

Male

Q14 What is your race? Please select all that apply.

White

Page 5

Q15 ¿En cuál código postal vive usted?

Respondent skipped this question

Q16 ¿En cuál código postal trabaja usted, o a cuál código postal viaja frecuentemente?

Respondent skipped this question

Q17 ¿Cuántos días a la semana viajas a este código postal?

Respondent skipped this question

Q18 What transit options from the transit toolkit best fit your future travel needs? (Select all that apply.)

Respondent skipped this question

Q19 What transit options from the transit toolkit would you use in the future? (Select all that apply.)

Respondent skipped this question

Q20 ¿Hay algo más que debemos saber o considerar para el Estudio de Tránsito Regional:

Respondent skipped this question

Page 6

Q21 ¿Cómo se enteró de esta encuesta?

Respondent skipped this question

Q22 Califique su experiencia con oportunidades para participar y comparta la opinión sobre el Plan de Tránsito Regional en una escala de 1 a 5, siendo 5 los más satisfechos.

Respondent skipped this question

Q23 ¿Tiene algún comentario o sugerencia adicional sobre el programa de divulgación o las oportunidades para participar?

Respondent skipped this question

Q24 ¿Desea registrarse para recibir actualizaciones por correo electrónico de CAMPO sobre el Estudio de Tránsito Regional?

Respondent skipped this question

Page 7: Preguntas adicionales (opcional)

Q25 ¿Cuántos años tiene?

Respondent skipped this question

Q26 ¿Cuál es su género?

Respondent skipped this question

Q27 ¿Cuál es su raza/etnicidad? Por favor, seleccione todos los que apliquen.

Respondent skipped this question

Page 8

Q28 Expanded service area to:

Respondent skipped this question

Page 9

Q29 Ampliación del área de servicio para llegar a

Respondent skipped this question

#10

COMPLETE

Collector: Web Link 2 (Web Link)
Started: Wednesday, November 13, 2019 2:46:42 PM
Last Modified: Wednesday, November 13, 2019 2:50:21 PM
Time Spent: 00:03:38
IP Address: 216.188.226.48

Page 1: Regional Transit Study / El Estudio Regional de Tránsito

Q1 Choose language / seleccione su idioma preferido

Respondent skipped this question

Page 2

Q2 In what zip code do you live?

78660

Q3 In what zip code do you work or travel to often?

78660

Q4 How many days a week do you travel to this zip code?

0

Q5 What transit options from the transit toolkit best fit your future travel needs? (Select all that apply.)

Local Bus,
Commuter Bus Route,
Commuter Rail,
 None of these (please explain why not):
 N/A

Q6 What transit options from the transit toolkit would you use in the future? (Select all that apply.)

Local Bus,
Commuter Bus Route,
Commuter Rail

Q7 What else do you think we should know or consider for the Regional Transit Study?

Respondent skipped this question

Page 3

Q8 How did you hear about this survey?

Other (please specify):
 Pflugerville Farmers Market

Q9 Rate your experience with opportunities to be involved and share input on the Regional Transit Plan on a scale of 1 to 5, with 5 being the most satisfied.

Respondent skipped this question

Q10 Do you have any additional comments or suggestions on the public outreach or opportunities to be involved?

Respondent skipped this question

Q11 Do you want to sign up for email updates from CAMPO about the Regional Transit Study?

Respondent skipped this question

Page 4: Additional Demographic Questions (Optional)

Q12 What is your age? **35-44**

Q13 What is your gender? **Female**

Q14 What is your race? Please select all that apply. **White**

Page 5

Q15 ¿En cuál código postal vive usted? **Respondent skipped this question**

Q16 ¿En cuál código postal trabaja usted, o a cuál código postal viaja frecuentemente? **Respondent skipped this question**

Q17 ¿Cuántos días a la semana viajas a este código postal? **Respondent skipped this question**

Q18 What transit options from the transit toolkit best fit your future travel needs? (Select all that apply.) **Respondent skipped this question**

Q19 What transit options from the transit toolkit would you use in the future? (Select all that apply.) **Respondent skipped this question**

Q20 ¿Hay algo más que debemos saber o considerar para el Estudio de Tránsito Regional: **Respondent skipped this question**

Page 6

Q21 ¿Cómo se enteró de esta encuesta? **Respondent skipped this question**

Q22 Califique su experiencia con oportunidades para participar y comparta la opinión sobre el Plan de Tránsito Regional en una escala de 1 a 5, siendo 5 los más satisfechos. **Respondent skipped this question**

Q23 ¿Tiene algún comentario o sugerencia adicional sobre el programa de divulgación o las oportunidades para participar? **Respondent skipped this question**

Q24 ¿Desea registrarse para recibir actualizaciones por correo electrónico de CAMPO sobre el Estudio de Tránsito Regional? **Respondent skipped this question**

Page 7: Preguntas adicionales (opcional)

Q25 ¿Cuántos años tiene? **Respondent skipped this question**

Q26 ¿Cuál es su género? **Respondent skipped this question**

Q27 ¿Cuál es su raza/etnicidad? Por favor, seleccione todos los que apliquen. **Respondent skipped this question**

Page 8

Q28 Expanded service area to: **Respondent skipped this question**

Page 9

Q29 Ampliación del área de servicio para llegar a **Respondent skipped this question**

#11

COMPLETE

Collector: Web Link 2 (Web Link)
Started: Wednesday, November 13, 2019 2:50:28 PM
Last Modified: Wednesday, November 13, 2019 2:52:33 PM
Time Spent: 00:02:04
IP Address: 216.188.226.48

Page 1: Regional Transit Study / El Estudio Regional de Tránsito

Q1 Choose language / seleccione su idioma preferido **Respondent skipped this question**

Page 2

Q2 In what zip code do you live?

78759

Q3 In what zip code do you work or travel to often?

78759

Q4 How many days a week do you travel to this zip code? **Respondent skipped this question**

Q5 What transit options from the transit toolkit best fit your future travel needs? (Select all that apply.) **Commuter Rail**

Q6 What transit options from the transit toolkit would you use in the future? (Select all that apply.) **Commuter Rail**

Q7 What else do you think we should know or consider for the Regional Transit Study? **Respondent skipped this question**

Page 3

Q8 How did you hear about this survey? **Other (please specify):
Farmers Market**

Q9 Rate your experience with opportunities to be involved and share input on the Regional Transit Plan on a scale of 1 to 5, with 5 being the most satisfied.

(no label) **3. Neutral**

Q10 Do you have any additional comments or suggestions on the public outreach or opportunities to be involved?

Rail needs to go further south and be running on Sundays and evening

Q11 Do you want to sign up for email updates from CAMPO about the Regional Transit Study? **Respondent skipped this question**

Page 4: Additional Demographic Questions (Optional)

Q12 What is your age? **35-44**

Q13 What is your gender? **Female**

Q14 What is your race? Please select all that apply. **White**

Page 5

Q15 ¿En cuál código postal vive usted? **Respondent skipped this question**

Q16 ¿En cuál código postal trabaja usted, o a cuál código postal viaja frecuentemente?

Respondent skipped this question

Q17 ¿Cuántos días a la semana viajas a este código postal?

Respondent skipped this question

Q18 What transit options from the transit toolkit best fit your future travel needs? (Select all that apply.)

Respondent skipped this question

Q19 What transit options from the transit toolkit would you use in the future? (Select all that apply.)

Respondent skipped this question

Q20 ¿Hay algo más que debemos saber o considerar para el Estudio de Tránsito Regional:

Respondent skipped this question

Page 6

Q21 ¿Cómo se enteró de esta encuesta?

Respondent skipped this question

Q22 Califique su experiencia con oportunidades para participar y comparta la opinión sobre el Plan de Tránsito Regional en una escala de 1 a 5, siendo 5 los más satisfechos.

Respondent skipped this question

Q23 ¿Tiene algún comentario o sugerencia adicional sobre el programa de divulgación o las oportunidades para participar?

Respondent skipped this question

Q24 ¿Desea registrarse para recibir actualizaciones por correo electrónico de CAMPO sobre el Estudio de Tránsito Regional?

Respondent skipped this question

Page 7: Preguntas adicionales (opcional)

Q25 ¿Cuántos años tiene?

Respondent skipped this question

Q26 ¿Cuál es su género?

Respondent skipped this question

Q27 ¿Cuál es su raza/etnicidad? Por favor, seleccione todos los que apliquen.

Respondent skipped this question

Page 8

Q28 Expanded service area to:

Respondent skipped this question

Page 9

Q29 Ampliación del área de servicio para llegar a

Respondent skipped this question

#12

COMPLETE

Collector: Web Link 2 (Web Link)
Started: Wednesday, November 13, 2019 2:52:43 PM
Last Modified: Wednesday, November 13, 2019 2:54:19 PM
Time Spent: 00:01:36
IP Address: 216.188.226.48

Page 1: Regional Transit Study / El Estudio Regional de Tránsito

Q1 Choose language / seleccione su idioma preferido

Respondent skipped this question

Page 2

Q2 In what zip code do you live?

78660

Q3 In what zip code do you work or travel to often?

78853

Q4 How many days a week do you travel to this zip code?

5

Q5 What transit options from the transit toolkit best fit your future travel needs? (Select all that apply.)

None of these (please explain why not):
have my own vehicle

Q6 What transit options from the transit toolkit would you use in the future? (Select all that apply.)

Rideshare/TNC/Taxi

Q7 What else do you think we should know or consider for the Regional Transit Study?

Respondent skipped this question

Page 3

Q8 How did you hear about this survey?

Other (please specify):

Pflugerville Farmers Market

Q9 Rate your experience with opportunities to be involved and share input on the Regional Transit Plan on a scale of 1 to 5, with 5 being the most satisfied.

(no label)

3. Neutral

Q10 Do you have any additional comments or suggestions on the public outreach or opportunities to be involved?

not at this time

Q11 Do you want to sign up for email updates from CAMPO about the Regional Transit Study?

Respondent skipped this question

Page 4: Additional Demographic Questions (Optional)

Q12 What is your age?

55-64

Q13 What is your gender?

Male

Q14 What is your race? Please select all that apply.

Hispanic/Latinx

Page 5

Q15 ¿En cuál código postal vive usted?

Respondent skipped this question

Q16 ¿En cuál código postal trabaja usted, o a cuál código postal viaja frecuentemente?

Respondent skipped this question

Q17 ¿Cuántos días a la semana viajas a este código postal?

Respondent skipped this question

Q18 What transit options from the transit toolkit best fit your future travel needs? (Select all that apply.)

Respondent skipped this question

Q19 What transit options from the transit toolkit would you use in the future? (Select all that apply.)

Respondent skipped this question

Q20 ¿Hay algo más que debemos saber o considerar para el Estudio de Tránsito Regional:

Respondent skipped this question

Page 6

Q21 ¿Cómo se enteró de esta encuesta? Respondent skipped this question

Q22 Califique su experiencia con oportunidades para participar y comparta la opinión sobre el Plan de Tránsito Regional en una escala de 1 a 5, siendo 5 los más satisfechos. Respondent skipped this question

Q23 ¿Tiene algún comentario o sugerencia adicional sobre el programa de divulgación o las oportunidades para participar? Respondent skipped this question

Q24 ¿Desea registrarse para recibir actualizaciones por correo electrónico de CAMPO sobre el Estudio de Tránsito Regional? Respondent skipped this question

Page 7: Preguntas adicionales (opcional)

Q25 ¿Cuántos años tiene? Respondent skipped this question

Q26 ¿Cuál es su género? Respondent skipped this question

Q27 ¿Cuál es su raza/etnicidad? Por favor, seleccione todos los que apliquen. Respondent skipped this question

Page 8

Q28 Expanded service area to: Respondent skipped this question

Page 9

Q29 Ampliación del área de servicio para llegar a Respondent skipped this question

#13

COMPLETE

Collector: Web Link 2 (Web Link)
Started: Wednesday, November 13, 2019 2:54:24 PM
Last Modified: Wednesday, November 13, 2019 2:55:27 PM
Time Spent: 00:01:02
IP Address: 216.188.226.48

Page 1: Regional Transit Study / El Estudio Regional de Tránsito

Q1 Choose language / seleccione su idioma preferido **English**

Page 2

Q2 In what zip code do you live?

78660

Q3 In what zip code do you work or travel to often?

78660

Q4 How many days a week do you travel to this zip code? **6**

Q5 What transit options from the transit toolkit best fit your future travel needs? (Select all that apply.) **Micromobility, Local Bus**

Q6 What transit options from the transit toolkit would you use in the future? (Select all that apply.) **Local Bus**

Q7 What else do you think we should know or consider for the Regional Transit Study? **Respondent skipped this question**

Page 3

Q8 How did you hear about this survey? **Respondent skipped this question**

Q9 Rate your experience with opportunities to be involved and share input on the Regional Transit Plan on a scale of 1 to 5, with 5 being the most satisfied. **Respondent skipped this question**

Q10 Do you have any additional comments or suggestions on the public outreach or opportunities to be involved? **Respondent skipped this question**

Q11 Do you want to sign up for email updates from CAMPO about the Regional Transit Study? **Respondent skipped this question**

Page 4: Additional Demographic Questions (Optional)

Q12 What is your age? Respondent skipped this question

Q13 What is your gender? Respondent skipped this question

Q14 What is your race? Please select all that apply. Respondent skipped this question

Page 5

Q15 ¿En cuál código postal vive usted? Respondent skipped this question

Q16 ¿En cuál código postal trabaja usted, o a cuál código postal viaja frecuentemente? Respondent skipped this question

Q17 ¿Cuántos días a la semana viajas a este código postal? Respondent skipped this question

Q18 What transit options from the transit toolkit best fit your future travel needs? (Select all that apply.) Respondent skipped this question

Q19 What transit options from the transit toolkit would you use in the future? (Select all that apply.) Respondent skipped this question

Q20 ¿Hay algo más que debemos saber o considerar para el Estudio de Tránsito Regional: Respondent skipped this question

Page 6

Q21 ¿Cómo se enteró de esta encuesta? Respondent skipped this question

Q22 Califique su experiencia con oportunidades para participar y comparta la opinión sobre el Plan de Tránsito Regional en una escala de 1 a 5, siendo 5 los más satisfechos. Respondent skipped this question

Q23 ¿Tiene algún comentario o sugerencia adicional sobre el programa de divulgación o las oportunidades para participar? Respondent skipped this question

Q24 ¿Desea registrarse para recibir actualizaciones por correo electrónico de CAMPO sobre el Estudio de Tránsito Regional? Respondent skipped this question

Page 7: Preguntas adicionales (opcional)

Q25 ¿Cuántos años tiene? **Respondent skipped this question**

Q26 ¿Cuál es su género? **Respondent skipped this question**

Q27 ¿Cuál es su raza/etnicidad? Por favor, seleccione todos los que apliquen. **Respondent skipped this question**

Page 8

Q28 Expanded service area to: **Respondent skipped this question**

Page 9

Q29 Ampliación del área de servicio para llegar a **Respondent skipped this question**

#14

COMPLETE

Collector: Web Link 2 (Web Link)
Started: Wednesday, November 13, 2019 2:55:32 PM
Last Modified: Wednesday, November 13, 2019 2:57:13 PM
Time Spent: 00:01:41
IP Address: 216.188.226.48

Page 1: Regional Transit Study / El Estudio Regional de Tránsito

Q1 Choose language / seleccione su idioma preferido **English**

Page 2

Q2 In what zip code do you live?

78641

Q3 In what zip code do you work or travel to often?

78641

Q4 How many days a week do you travel to this zip code? **7**

Q5 What transit options from the transit toolkit best fit your future travel needs? (Select all that apply.) **None of these (please explain why not): auto owner**

Q6 What transit options from the transit toolkit would you use in the future? (Select all that apply.) **Rideshare/TNC/Taxi, Door-to-Door,**
None of these (please explain why not): i prefer single person rides over public transportation

Q7 What else do you think we should know or consider for the Regional Transit Study? **Respondent skipped this question**

Page 3

Q8 How did you hear about this survey? **Other (please specify): Farmers Market**

Q9 Rate your experience with opportunities to be involved and share input on the Regional Transit Plan on a scale of 1 to 5, with 5 being the most satisfied. **Respondent skipped this question**

Q10 Do you have any additional comments or suggestions on the public outreach or opportunities to be involved? **Respondent skipped this question**

Q11 Do you want to sign up for email updates from CAMPO about the Regional Transit Study?

Name: **No thank you**

Page 4: Additional Demographic Questions (Optional)

Q12 What is your age? **45-54**

Q13 What is your gender? **Female**

Q14 What is your race? Please select all that apply. **Black**

Page 5

Q15 ¿En cuál código postal vive usted? **Respondent skipped this question**

Q16 ¿En cuál código postal trabaja usted, o a cuál código postal viaja frecuentemente? **Respondent skipped this question**

Q17 ¿Cuántos días a la semana viajas a este código postal? **Respondent skipped this question**

Q18 What transit options from the transit toolkit best fit your future travel needs? (Select all that apply.) **Respondent skipped this question**

Q19 What transit options from the transit toolkit would you use in the future? (Select all that apply.) **Respondent skipped this question**

Q20 ¿Hay algo más que debemos saber o considerar para el Estudio de Tránsito Regional: **Respondent skipped this question**

Page 6

Q21 ¿Cómo se enteró de esta encuesta? **Respondent skipped this question**

Q22 Califique su experiencia con oportunidades para participar y comparta la opinión sobre el Plan de Tránsito Regional en una escala de 1 a 5, siendo 5 los más satisfechos. **Respondent skipped this question**

Q23 ¿Tiene algún comentario o sugerencia adicional sobre el programa de divulgación o las oportunidades para participar? **Respondent skipped this question**

Q24 ¿Desea registrarse para recibir actualizaciones por correo electrónico de CAMPO sobre el Estudio de Tránsito Regional? **Respondent skipped this question**

Page 7: Preguntas adicionales (opcional)

Q25 ¿Cuántos años tiene? **Respondent skipped this question**

Q26 ¿Cuál es su género? **Respondent skipped this question**

Q27 ¿Cuál es su raza/etnicidad? Por favor, seleccione todos los que apliquen. **Respondent skipped this question**

Page 8

Q28 Expanded service area to:

Respondent skipped this question

Page 9

Q29 Ampliación del área de servicio para llegar a

Respondent skipped this question

#15

COMPLETE

Collector: Web Link 2 (Web Link)
Started: Wednesday, November 13, 2019 2:57:22 PM
Last Modified: Wednesday, November 13, 2019 2:59:48 PM
Time Spent: 00:02:26
IP Address: 216.188.226.48

Page 1: Regional Transit Study / El Estudio Regional de Tránsito

Q1 Choose language / seleccione su idioma preferido

English

Page 2

Q2 In what zip code do you live?

78626

Q3 In what zip code do you work or travel to often?

78613

Q4 How many days a week do you travel to this zip code?

5

Q5 What transit options from the transit toolkit best fit your future travel needs? (Select all that apply.)

Door-to-Door

Q6 What transit options from the transit toolkit would you use in the future? (Select all that apply.)

Local Bus

Q7 What else do you think we should know or consider for the Regional Transit Study?

Public transportation for outer city limit residents specially ones w/ disabilities. We're in Georgetown

Page 3

Q8 How did you hear about this survey?

Respondent skipped this question

Q9 Rate your experience with opportunities to be involved and share input on the Regional Transit Plan on a scale of 1 to 5, with 5 being the most satisfied.

(no label)

3. Neutral

Q10 Do you have any additional comments or suggestions on the public outreach or opportunities to be involved?

Respondent skipped this question

Q11 Do you want to sign up for email updates from CAMPO about the Regional Transit Study?

Respondent skipped this question

Page 4: Additional Demographic Questions (Optional)

Q12 What is your age?

45-54

Q13 What is your gender?

Female

Q14 What is your race? Please select all that apply.

Hispanic/Latinx

Page 5

Q15 ¿En cuál código postal vive usted?

Respondent skipped this question

Q16 ¿En cuál código postal trabaja usted, o a cuál código postal viaja frecuentemente?

Respondent skipped this question

Q17 ¿Cuántos días a la semana viajas a este código postal?

Respondent skipped this question

Q18 What transit options from the transit toolkit best fit your future travel needs? (Select all that apply.)

Respondent skipped this question

Q19 What transit options from the transit toolkit would you use in the future? (Select all that apply.) **Respondent skipped this question**

Q20 ¿Hay algo más que debemos saber o considerar para el Estudio de Tránsito Regional: **Respondent skipped this question**

Page 6

Q21 ¿Cómo se enteró de esta encuesta? **Respondent skipped this question**

Q22 Califique su experiencia con oportunidades para participar y comparta la opinión sobre el Plan de Tránsito Regional en una escala de 1 a 5, siendo 5 los más satisfechos. **Respondent skipped this question**

Q23 ¿Tiene algún comentario o sugerencia adicional sobre el programa de divulgación o las oportunidades para participar? **Respondent skipped this question**

Q24 ¿Desea registrarse para recibir actualizaciones por correo electrónico de CAMPO sobre el Estudio de Tránsito Regional? **Respondent skipped this question**

Page 7: Preguntas adicionales (opcional)

Q25 ¿Cuántos años tiene? **Respondent skipped this question**

Q26 ¿Cuál es su género? **Respondent skipped this question**

Q27 ¿Cuál es su raza/etnicidad? Por favor, seleccione todos los que apliquen. **Respondent skipped this question**

Page 8

Q28 Expanded service area to: **Respondent skipped this question**

Page 9

Q29 Ampliación del área de servicio para llegar a **Respondent skipped this question**

#16

COMPLETE

Collector: Web Link 2 (Web Link)
Started: Wednesday, November 13, 2019 2:59:53 PM
Last Modified: Wednesday, November 13, 2019 3:02:21 PM
Time Spent: 00:02:28
IP Address: 216.188.226.48

Page 1: Regional Transit Study / El Estudio Regional de Tránsito

Q1 Choose language / seleccione su idioma preferido **English**

Page 2

Q2 In what zip code do you live?

78660

Q3 In what zip code do you work or travel to often? **Respondent skipped this question**

Q4 How many days a week do you travel to this zip code? **7**

Q5 What transit options from the transit toolkit best fit your future travel needs? (Select all that apply.) **Rideshare/TNC/Taxi, Door-to-Door**

Q6 What transit options from the transit toolkit would you use in the future? (Select all that apply.) **Commuter Rail, Park & Rides**

Q7 What else do you think we should know or consider for the Regional Transit Study? **Respondent skipped this question**

Page 3

Q8 How did you hear about this survey? **Respondent skipped this question**

Q9 Rate your experience with opportunities to be involved and share input on the Regional Transit Plan on a scale of 1 to 5, with 5 being the most satisfied. **Respondent skipped this question**

Q10 Do you have any additional comments or suggestions on the public outreach or opportunities to be involved? **Respondent skipped this question**

Q11 Do you want to sign up for email updates from CAMPO about the Regional Transit Study? **Respondent skipped this question**

Page 4: Additional Demographic Questions (Optional)

Q12 What is your age? **Respondent skipped this question**

Q13 What is your gender? **Respondent skipped this question**

Q14 What is your race? Please select all that apply. **Respondent skipped this question**

Page 5

Q15 ¿En cuál código postal vive usted? **Respondent skipped this question**

Q16 ¿En cuál código postal trabaja usted, o a cuál código postal viaja frecuentemente? **Respondent skipped this question**

Q17 ¿Cuántos días a la semana viajas a este código postal? **Respondent skipped this question**

Q18 What transit options from the transit toolkit best fit your future travel needs? (Select all that apply.) **Respondent skipped this question**

Q19 What transit options from the transit toolkit would you use in the future? (Select all that apply.) **Respondent skipped this question**

Q20 ¿Hay algo más que debemos saber o considerar para el Estudio de Tránsito Regional: **Respondent skipped this question**

Page 6

Q21 ¿Cómo se enteró de esta encuesta? **Respondent skipped this question**

Q22 Califíque su experiencia con oportunidades para participar y comparta la opinión sobre el Plan de Tránsito Regional en una escala de 1 a 5, siendo 5 los más satisfechos.

Respondent skipped this question

Q23 ¿Tiene algún comentario o sugerencia adicional sobre el programa de divulgación o las oportunidades para participar?

Respondent skipped this question

Q24 ¿Desea registrarse para recibir actualizaciones por correo electrónico de CAMPO sobre el Estudio de Tránsito Regional?

Respondent skipped this question

Page 7: Preguntas adicionales (opcional)

Q25 ¿Cuántos años tiene?

Respondent skipped this question

Q26 ¿Cuál es su género?

Respondent skipped this question

Q27 ¿Cuál es su raza/etnicidad? Por favor, seleccione todos los que apliquen.

Respondent skipped this question

Page 8

Q28 Expanded service area to:

Respondent skipped this question

Page 9

Q29 Ampliación del área de servicio para llegar a

Respondent skipped this question

#17

COMPLETE

Collector: Web Link 2 (Web Link)
Started: Wednesday, November 13, 2019 3:02:46 PM
Last Modified: Wednesday, November 13, 2019 3:04:26 PM
Time Spent: 00:01:40
IP Address: 216.188.226.48

Page 1: Regional Transit Study / El Estudio Regional de Tránsito

Q1 Choose language / seleccione su idioma preferido

Respondent skipped this question

Page 2

Q2 In what zip code do you live?

78660

Q3 In what zip code do you work or travel to often?

78664

Q4 How many days a week do you travel to this zip code? **5**

Q5 What transit options from the transit toolkit best fit your future travel needs? (Select all that apply.) **Vanpool, Commuter Bus Route**

Q6 What transit options from the transit toolkit would you use in the future? (Select all that apply.) **Local Bus, Commuter Rail, Park & Rides**

Q7 What else do you think we should know or consider for the Regional Transit Study?

heat and bus stop shelter

Page 3

Q8 How did you hear about this survey? **Public Meeting**

Q9 Rate your experience with opportunities to be involved and share input on the Regional Transit Plan on a scale of 1 to 5, with 5 being the most satisfied.

(no label) **3. Neutral**

Q10 Do you have any additional comments or suggestions on the public outreach or opportunities to be involved? **Respondent skipped this question**

Q11 Do you want to sign up for email updates from CAMPO about the Regional Transit Study?

Name: **David Wongwai**

Email: 

Page 4: Additional Demographic Questions (Optional)

Q12 What is your age? **55-64**

Q13 What is your gender? **Male**

Q14 What is your race? Please select all that apply. **Other**

Page 5

Q15 ¿En cuál código postal vive usted? **Respondent skipped this question**

Q16 ¿En cuál código postal trabaja usted, o a cuál código postal viaja frecuentemente? **Respondent skipped this question**

Q17 ¿Cuántos días a la semana viajas a este código postal? **Respondent skipped this question**

Q18 What transit options from the transit toolkit best fit your future travel needs? (Select all that apply.) **Respondent skipped this question**

Q19 What transit options from the transit toolkit would you use in the future? (Select all that apply.) **Respondent skipped this question**

Q20 ¿Hay algo más que debemos saber o considerar para el Estudio de Tránsito Regional? **Respondent skipped this question**

Page 6

Q21 ¿Cómo se enteró de esta encuesta? **Respondent skipped this question**

Q22 Califique su experiencia con oportunidades para participar y comparta la opinión sobre el Plan de Tránsito Regional en una escala de 1 a 5, siendo 5 los más satisfechos. **Respondent skipped this question**

Q23 ¿Tiene algún comentario o sugerencia adicional sobre el programa de divulgación o las oportunidades para participar? **Respondent skipped this question**

Q24 ¿Desea registrarse para recibir actualizaciones por correo electrónico de CAMPO sobre el Estudio de Tránsito Regional? **Respondent skipped this question**

Page 7: Preguntas adicionales (opcional)

Q25 ¿Cuántos años tiene? **Respondent skipped this question**

Q26 ¿Cuál es su género? **Respondent skipped this question**

Q27 ¿Cuál es su raza/etnicidad? Por favor, seleccione todos los que apliquen. **Respondent skipped this question**

Page 8

Q28 Expanded service area to: **Respondent skipped this question**

Page 9

Q29 Ampliación del área de servicio para llegar a **Respondent skipped this question**

#18

COMPLETE

Collector: Web Link 2 (Web Link)
Started: Wednesday, November 13, 2019 3:04:30 PM
Last Modified: Wednesday, November 13, 2019 3:11:24 PM
Time Spent: 00:06:54
IP Address: 216.188.226.48

Page 1: Regional Transit Study / El Estudio Regional de Tránsito

Q1 Choose language / seleccione su idioma preferido **Respondent skipped this question**

Page 2

Q2 In what zip code do you live?

78660

Q3 In what zip code do you work or travel to often?

78701

Q4 How many days a week do you travel to this zip code?

5

Q5 What transit options from the transit toolkit best fit your future travel needs? (Select all that apply.)

**Commuter Bus Route,
Park & Rides**

Q6 What transit options from the transit toolkit would you use in the future? (Select all that apply.)

**Commuter Bus Route,
Commuter Rail,
Park & Rides**

Q7 What else do you think we should know or consider for the Regional Transit Study?

Respondent skipped this question

Page 3

Q8 How did you hear about this survey?

Public Meeting

Q9 Rate your experience with opportunities to be involved and share input on the Regional Transit Plan on a scale of 1 to 5, with 5 being the most satisfied.

(no label)

5. Very Satisfied

Q10 Do you have any additional comments or suggestions on the public outreach or opportunities to be involved?

Respondent skipped this question

Q11 Do you want to sign up for email updates from CAMPO about the Regional Transit Study?

Respondent skipped this question

Page 4: Additional Demographic Questions (Optional)

Q12 What is your age?

55-64

Q13 What is your gender?

Male

Q14 What is your race? Please select all that apply. **White**

Page 5

Q15 ¿En cuál código postal vive usted? **Respondent skipped this question**

Q16 ¿En cuál código postal trabaja usted, o a cuál código postal viaja frecuentemente? **Respondent skipped this question**

Q17 ¿Cuántos días a la semana viajas a este código postal? **Respondent skipped this question**

Q18 What transit options from the transit toolkit best fit your future travel needs? (Select all that apply.) **Respondent skipped this question**

Q19 What transit options from the transit toolkit would you use in the future? (Select all that apply.) **Respondent skipped this question**

Q20 ¿Hay algo más que debemos saber o considerar para el Estudio de Tránsito Regional: **Respondent skipped this question**

Page 6

Q21 ¿Cómo se enteró de esta encuesta? **Respondent skipped this question**

Q22 Califique su experiencia con oportunidades para participar y comparta la opinión sobre el Plan de Tránsito Regional en una escala de 1 a 5, siendo 5 los más satisfechos. **Respondent skipped this question**

Q23 ¿Tiene algún comentario o sugerencia adicional sobre el programa de divulgación o las oportunidades para participar? **Respondent skipped this question**

Q24 ¿Desea registrarse para recibir actualizaciones por correo electrónico de CAMPO sobre el Estudio de Tránsito Regional? **Respondent skipped this question**

Page 7: Preguntas adicionales (opcional)

Q25 ¿Cuántos años tiene? **Respondent skipped this question**

Q26 ¿Cuál es su género?

Respondent skipped this question

Q27 ¿Cuál es su raza/etnicidad? Por favor, seleccione todos los que apliquen.

Respondent skipped this question

Page 8

Q28 Expanded service area to:

Respondent skipped this question

Page 9

Q29 Ampliación del área de servicio para llegar a

Respondent skipped this question

#19

INCOMPLETE

Collector: Web Link 1 (Web Link)
Started: Thursday, November 14, 2019 1:28:20 PM
Last Modified: Thursday, November 14, 2019 1:33:18 PM
Time Spent: 00:04:57
IP Address: 136.49.250.124

Page 1: Regional Transit Study / El Estudio Regional de Tránsito

Q1 Choose language / seleccione su idioma preferido

English

Page 2

Q2 In what zip code do you live?

78735

Q3 In what zip code do you work or travel to often?

78666

Q4 How many days a week do you travel to this zip code?

2

Q5 What transit options from the transit toolkit best fit your future travel needs? (Select all that apply.)

Commuter Bus Route

Q6 What transit options from the transit toolkit would you use in the future? (Select all that apply.)

None of these (please explain why not):
Regional rail would be a better option to travel between Austin and San Marcos

Q7 What else do you think we should know or consider for the Regional Transit Study?

Consideration should be made for regional rail for the CAMPO region and the San Antonio region.

Page 3

Q8 How did you hear about this survey?

Respondent skipped this question

Q9 Rate your experience with opportunities to be involved and share input on the Regional Transit Plan on a scale of 1 to 5, with 5 being the most satisfied.

Respondent skipped this question

Q10 Do you have any additional comments or suggestions on the public outreach or opportunities to be involved?

Respondent skipped this question

Q11 Do you want to sign up for email updates from CAMPO about the Regional Transit Study?

Respondent skipped this question

Page 4: Additional Demographic Questions (Optional)

Q12 What is your age?

Respondent skipped this question

Q13 What is your gender?

Respondent skipped this question

Q14 What is your race? Please select all that apply.

Respondent skipped this question

Page 5

Q15 ¿En cuál código postal vive usted?

Respondent skipped this question

Q16 ¿En cuál código postal trabaja usted, o a cuál código postal viaja frecuentemente?

Respondent skipped this question

Q17 ¿Cuántos días a la semana viajas a este código postal?

Respondent skipped this question

Q18 What transit options from the transit toolkit best fit your future travel needs? (Select all that apply.) **Respondent skipped this question**

Q19 What transit options from the transit toolkit would you use in the future? (Select all that apply.) **Respondent skipped this question**

Q20 ¿Hay algo más que debemos saber o considerar para el Estudio de Tránsito Regional: **Respondent skipped this question**

Page 6

Q21 ¿Cómo se enteró de esta encuesta? **Respondent skipped this question**

Q22 Califique su experiencia con oportunidades para participar y comparta la opinión sobre el Plan de Tránsito Regional en una escala de 1 a 5, siendo 5 los más satisfechos. **Respondent skipped this question**

Q23 ¿Tiene algún comentario o sugerencia adicional sobre el programa de divulgación o las oportunidades para participar? **Respondent skipped this question**

Q24 ¿Desea registrarse para recibir actualizaciones por correo electrónico de CAMPO sobre el Estudio de Tránsito Regional? **Respondent skipped this question**

Page 7: Preguntas adicionales (opcional)

Q25 ¿Cuántos años tiene? **Respondent skipped this question**

Q26 ¿Cuál es su género? **Respondent skipped this question**

Q27 ¿Cuál es su raza/etnicidad? Por favor, seleccione todos los que apliquen. **Respondent skipped this question**

Page 8

Q28 Expanded service area to: **Respondent skipped this question**

Page 9

Q29 Ampliación del área de servicio para llegar a

Respondent skipped this question

#20

COMPLETE

Collector: Web Link 1 (Web Link)
Started: Saturday, November 16, 2019 3:48:41 PM
Last Modified: Saturday, November 16, 2019 3:53:10 PM
Time Spent: 00:04:29
IP Address: 98.156.190.6

Page 1: Regional Transit Study / El Estudio Regional de Tránsito

Q1 Choose language / seleccione su idioma preferido

English

Page 2

Q2 In what zip code do you live?

78752

Q3 In what zip code do you work or travel to often?

78701

Q4 How many days a week do you travel to this zip code?

5

Q5 What transit options from the transit toolkit best fit your future travel needs? (Select all that apply.)

Commuter Rail

Q6 What transit options from the transit toolkit would you use in the future? (Select all that apply.)

**Commuter Rail,
Park & Rides**

Q7 What else do you think we should know or consider for the Regional Transit Study?

More rail! In addition to CapMetro's Project Connect, there should be more commuter lines connecting the suburbs (Round Rock, Pflugerville, Kyle, Buda, etc) to Austin.

Page 3

Q8 How did you hear about this survey?

Social Media

Q9 Rate your experience with opportunities to be involved and share input on the Regional Transit Plan on a scale of 1 to 5, with 5 being the most satisfied.

(no label)

4. Somewhat Satisfied

Q10 Do you have any additional comments or suggestions on the public outreach or opportunities to be involved?

Respondent skipped this question

Q11 Do you want to sign up for email updates from CAMPO about the Regional Transit Study?

Respondent skipped this question

Page 4: Additional Demographic Questions (Optional)

Q12 What is your age?

25-34

Q13 What is your gender?

Male

Q14 What is your race? Please select all that apply.

White

Page 5

Q15 ¿En cuál código postal vive usted?

Respondent skipped this question

Q16 ¿En cuál código postal trabaja usted, o a cuál código postal viaja frecuentemente?

Respondent skipped this question

Q17 ¿Cuántos días a la semana viajas a este código postal?

Respondent skipped this question

Q18 What transit options from the transit toolkit best fit your future travel needs? (Select all that apply.)

Respondent skipped this question

Q19 What transit options from the transit toolkit would you use in the future? (Select all that apply.)

Respondent skipped this question

Q20 ¿Hay algo más que debemos saber o considerar para el Estudio de Tránsito Regional:

Respondent skipped this question

Page 6

Q21 ¿Cómo se enteró de esta encuesta? Respondent skipped this question

Q22 Califique su experiencia con oportunidades para participar y comparta la opinión sobre el Plan de Tránsito Regional en una escala de 1 a 5, siendo 5 los más satisfechos. Respondent skipped this question

Q23 ¿Tiene algún comentario o sugerencia adicional sobre el programa de divulgación o las oportunidades para participar? Respondent skipped this question

Q24 ¿Desea registrarse para recibir actualizaciones por correo electrónico de CAMPO sobre el Estudio de Tránsito Regional? Respondent skipped this question

Page 7: Preguntas adicionales (opcional)

Q25 ¿Cuántos años tiene? Respondent skipped this question

Q26 ¿Cuál es su género? Respondent skipped this question

Q27 ¿Cuál es su raza/etnicidad? Por favor, seleccione todos los que apliquen. Respondent skipped this question

Page 8

Q28 Expanded service area to: Respondent skipped this question

Page 9

Q29 Ampliación del área de servicio para llegar a Respondent skipped this question

#21

COMPLETE

Collector: Web Link 1 (Web Link)
Started: Sunday, November 17, 2019 1:21:25 PM
Last Modified: Sunday, November 17, 2019 1:25:27 PM
Time Spent: 00:04:02
IP Address: 52.119.101.17

Page 1: Regional Transit Study / El Estudio Regional de Tránsito

Q1 Choose language / seleccione su idioma preferido **English**

Page 2

Q2 In what zip code do you live?

78738

Q3 In what zip code do you work or travel to often?

78701

Q4 How many days a week do you travel to this zip code? **6**

Q5 What transit options from the transit toolkit best fit your future travel needs? (Select all that apply.) **Vanpool, Commuter Bus Route, Commuter Rail**

Q6 What transit options from the transit toolkit would you use in the future? (Select all that apply.) **Commuter Bus Route, Commuter Rail**

Q7 What else do you think we should know or consider for the Regional Transit Study?

Consider recommendations concerning land use tied to CAMPO funds. If every local government reformed their land code the way Bastrop just has, not only would it revitalize these smaller communities but transit would become much more viable to and from these places.

Page 3

Q8 How did you hear about this survey? **Social Media**

Q9 Rate your experience with opportunities to be involved and share input on the Regional Transit Plan on a scale of 1 to 5, with 5 being the most satisfied.

(no label) **2. Somewhat Unsatisfied**

Q10 Do you have any additional comments or suggestions on the public outreach or opportunities to be involved? **Respondent skipped this question**

Q11 Do you want to sign up for email updates from CAMPO about the Regional Transit Study? **Respondent skipped this question**

Page 4: Additional Demographic Questions (Optional)

Q12 What is your age? **18-24**

Q13 What is your gender? **Male**

Q14 What is your race? Please select all that apply. **White**

Page 5

Q15 ¿En cuál código postal vive usted? **Respondent skipped this question**

Q16 ¿En cuál código postal trabaja usted, o a cuál código postal viaja frecuentemente? **Respondent skipped this question**

Q17 ¿Cuántos días a la semana viajas a este código postal? **Respondent skipped this question**

Q18 What transit options from the transit toolkit best fit your future travel needs? (Select all that apply.) **Respondent skipped this question**

Q19 What transit options from the transit toolkit would you use in the future? (Select all that apply.) **Respondent skipped this question**

Q20 ¿Hay algo más que debemos saber o considerar para el Estudio de Tránsito Regional: **Respondent skipped this question**

Page 6

Q21 ¿Cómo se enteró de esta encuesta? **Respondent skipped this question**

Q22 Califíque su experiencia con oportunidades para participar y comparta la opinión sobre el Plan de Tránsito Regional en una escala de 1 a 5, siendo 5 los más satisfechos.

Respondent skipped this question

Q23 ¿Tiene algún comentario o sugerencia adicional sobre el programa de divulgación o las oportunidades para participar?

Respondent skipped this question

Q24 ¿Desea registrarse para recibir actualizaciones por correo electrónico de CAMPO sobre el Estudio de Tránsito Regional?

Respondent skipped this question

Page 7: Preguntas adicionales (opcional)

Q25 ¿Cuántos años tiene?

Respondent skipped this question

Q26 ¿Cuál es su género?

Respondent skipped this question

Q27 ¿Cuál es su raza/etnicidad? Por favor, seleccione todos los que apliquen.

Respondent skipped this question

Page 8

Q28 Expanded service area to:

Respondent skipped this question

Page 9

Q29 Ampliación del área de servicio para llegar a

Respondent skipped this question

#22

COMPLETE

Collector: Web Link 3 (Web Link)
Started: Monday, November 18, 2019 4:06:12 PM
Last Modified: Monday, November 18, 2019 4:07:32 PM
Time Spent: 00:01:19
IP Address: 216.188.226.48

Page 1: Regional Transit Study / El Estudio Regional de Tránsito

Q1 Choose language / seleccione su idioma preferido

Respondent skipped this question

Page 2

Q2 In what zip code do you live?

78621

Q3 In what zip code do you work or travel to often?

78602

78728

Q4 How many days a week do you travel to this zip code? **3**

Q5 What transit options from the transit toolkit best fit your future travel needs? (Select all that apply.) **Rideshare/TNC/Taxi, Local Bus, Commuter Rail**

Q6 What transit options from the transit toolkit would you use in the future? (Select all that apply.) **Commuter Rail**

Q7 What else do you think we should know or consider for the Regional Transit Study? **Respondent skipped this question**

Page 3

Q8 How did you hear about this survey? **Public Meeting**

Q9 Rate your experience with opportunities to be involved and share input on the Regional Transit Plan on a scale of 1 to 5, with 5 being the most satisfied.

(no label) **2. Somewhat Unsatisfied**

Q10 Do you have any additional comments or suggestions on the public outreach or opportunities to be involved? **Respondent skipped this question**

Q11 Do you want to sign up for email updates from CAMPO about the Regional Transit Study? **Respondent skipped this question**

Page 4: Additional Demographic Questions (Optional)

Q12 What is your age? **35-44**

Q13 What is your gender? **Female**

Q14 What is your race? Please select all that apply. **White**

Page 5

Q15 ¿En cuál código postal vive usted? **Respondent skipped this question**

Q16 ¿En cuál código postal trabaja usted, o a cuál código postal viaja frecuentemente? **Respondent skipped this question**

Q17 ¿Cuántos días a la semana viajas a este código postal? **Respondent skipped this question**

Q18 What transit options from the transit toolkit best fit your future travel needs? (Select all that apply.) **Respondent skipped this question**

Q19 What transit options from the transit toolkit would you use in the future? (Select all that apply.) **Respondent skipped this question**

Q20 ¿Hay algo más que debemos saber o considerar para el Estudio de Tránsito Regional: **Respondent skipped this question**

Page 6

Q21 ¿Cómo se enteró de esta encuesta? **Respondent skipped this question**

Q22 Califique su experiencia con oportunidades para participar y comparta la opinión sobre el Plan de Tránsito Regional en una escala de 1 a 5, siendo 5 los más satisfechos. **Respondent skipped this question**

Q23 ¿Tiene algún comentario o sugerencia adicional sobre el programa de divulgación o las oportunidades para participar? **Respondent skipped this question**

Q24 ¿Desea registrarse para recibir actualizaciones por correo electrónico de CAMPO sobre el Estudio de Tránsito Regional? **Respondent skipped this question**

Page 7: Preguntas adicionales (opcional)

Q25 ¿Cuántos años tiene? **Respondent skipped this question**

Q26 ¿Cuál es su género? **Respondent skipped this question**

Q27 ¿Cuál es su raza/etnicidad? Por favor, seleccione todos los que apliquen. **Respondent skipped this question**

Page 8

Q28 Expanded service area to: **Respondent skipped this question**

Page 9

Q29 Ampliación del área de servicio para llegar a **Respondent skipped this question**

#23

COMPLETE

Collector: Web Link 3 (Web Link)
Started: Monday, November 18, 2019 4:07:34 PM
Last Modified: Monday, November 18, 2019 4:10:41 PM
Time Spent: 00:03:06
IP Address: 216.188.226.48

Page 1: Regional Transit Study / El Estudio Regional de Tránsito

Q1 Choose language / seleccione su idioma preferido **Respondent skipped this question**

Page 2

Q2 In what zip code do you live?

78621

Q3 In what zip code do you work or travel to often?

78754

Q4 How many days a week do you travel to this zip code? **3**

Q5 What transit options from the transit toolkit best fit your future travel needs? (Select all that apply.) **Local Bus, Commuter Rail**

Q6 What transit options from the transit toolkit would you use in the future? (Select all that apply.) **Local Bus, Commuter Rail, Park & Rides**

Q7 What else do you think we should know or consider for the Regional Transit Study?

having better public transit in general would help so many people acquire and maintain a job that live in rural areas

Page 3

Q8 How did you hear about this survey? Other (please specify):
in person

Q9 Rate your experience with opportunities to be involved and share input on the Regional Transit Plan on a scale of 1 to 5, with 5 being the most satisfied.

(no label) **3. Neutral**

Q10 Do you have any additional comments or suggestions on the public outreach or opportunities to be involved? **Respondent skipped this question**

Q11 Do you want to sign up for email updates from CAMPO about the Regional Transit Study?

Name: **Krissy Vatas**

Email: 

Page 4: Additional Demographic Questions (Optional)

Q12 What is your age? **25-34**

Q13 What is your gender? **Female**

Q14 What is your race? Please select all that apply. **White**

Page 5

Q15 ¿En cuál código postal vive usted? Respondent skipped this question

Q16 ¿En cuál código postal trabaja usted, o a cuál código postal viaja frecuentemente? Respondent skipped this question

Q17 ¿Cuántos días a la semana viajas a este código postal? Respondent skipped this question

Q18 What transit options from the transit toolkit best fit your future travel needs? (Select all that apply.) Respondent skipped this question

Q19 What transit options from the transit toolkit would you use in the future? (Select all that apply.) Respondent skipped this question

Q20 ¿Hay algo más que debemos saber o considerar para el Estudio de Tránsito Regional? Respondent skipped this question

Page 6

Q21 ¿Cómo se enteró de esta encuesta? Respondent skipped this question

Q22 Califique su experiencia con oportunidades para participar y comparta la opinión sobre el Plan de Tránsito Regional en una escala de 1 a 5, siendo 5 los más satisfechos. Respondent skipped this question

Q23 ¿Tiene algún comentario o sugerencia adicional sobre el programa de divulgación o las oportunidades para participar? Respondent skipped this question

Q24 ¿Desea registrarse para recibir actualizaciones por correo electrónico de CAMPO sobre el Estudio de Tránsito Regional? Respondent skipped this question

Page 7: Preguntas adicionales (opcional)

Q25 ¿Cuántos años tiene? Respondent skipped this question

Q26 ¿Cuál es su género? Respondent skipped this question

Q27 ¿Cuál es su raza/etnicidad? Por favor, seleccione todos los que apliquen.

Respondent skipped this question

Page 8

Q28 Expanded service area to:

Respondent skipped this question

Page 9

Q29 Ampliación del área de servicio para llegar a

Respondent skipped this question

#24

COMPLETE

Collector: Web Link 3 (Web Link)
Started: Monday, November 18, 2019 4:10:47 PM
Last Modified: Monday, November 18, 2019 4:13:56 PM
Time Spent: 00:03:09
IP Address: 216.188.226.48

Page 1: Regional Transit Study / El Estudio Regional de Tránsito

Q1 Choose language / seleccione su idioma preferido

Respondent skipped this question

Page 2

Q2 In what zip code do you live?

78621

Q3 In what zip code do you work or travel to often?

78758; 76537

Q4 How many days a week do you travel to this zip code?

5

Q5 What transit options from the transit toolkit best fit your future travel needs? (Select all that apply.)

None of these (please explain why not):

The time frame I travel to 76537 would not work with other peoples schedules or with the bus schedules

Q6 What transit options from the transit toolkit would you use in the future? (Select all that apply.) **Commuter Rail**

Q7 What else do you think we should know or consider for the Regional Transit Study?

Take into consideration the developments of new subdivisions in the rural areas along with other growth.

Page 3

Q8 How did you hear about this survey? **Other (please specify):**
in person CAMPO person

Q9 Rate your experience with opportunities to be involved and share input on the Regional Transit Plan on a scale of 1 to 5, with 5 being the most satisfied.

(no label) **4. Somewhat Satisfied**

Q10 Do you have any additional comments or suggestions on the public outreach or opportunities to be involved? **Respondent skipped this question**

Q11 Do you want to sign up for email updates from CAMPO about the Regional Transit Study? **Respondent skipped this question**

Page 4: Additional Demographic Questions (Optional)

Q12 What is your age? **25-34**

Q13 What is your gender? **Female**

Q14 What is your race? Please select all that apply. **Hispanic/Latinx**

Page 5

Q15 ¿En cuál código postal vive usted? **Respondent skipped this question**

Q16 ¿En cuál código postal trabaja usted, o a cuál código postal viaja frecuentemente? **Respondent skipped this question**

Q17 ¿Cuántos días a la semana viajas a este código postal? **Respondent skipped this question**

Q18 What transit options from the transit toolkit best fit your future travel needs? (Select all that apply.) **Respondent skipped this question**

Q19 What transit options from the transit toolkit would you use in the future? (Select all that apply.) **Respondent skipped this question**

Q20 ¿Hay algo más que debemos saber o considerar para el Estudio de Tránsito Regional: **Respondent skipped this question**

Page 6

Q21 ¿Cómo se enteró de esta encuesta? **Respondent skipped this question**

Q22 Califique su experiencia con oportunidades para participar y comparta la opinión sobre el Plan de Tránsito Regional en una escala de 1 a 5, siendo 5 los más satisfechos. **Respondent skipped this question**

Q23 ¿Tiene algún comentario o sugerencia adicional sobre el programa de divulgación o las oportunidades para participar? **Respondent skipped this question**

Q24 ¿Desea registrarse para recibir actualizaciones por correo electrónico de CAMPO sobre el Estudio de Tránsito Regional? **Respondent skipped this question**

Page 7: Preguntas adicionales (opcional)

Q25 ¿Cuántos años tiene? **Respondent skipped this question**

Q26 ¿Cuál es su género? **Respondent skipped this question**

Q27 ¿Cuál es su raza/etnicidad? Por favor, seleccione todos los que apliquen. **Respondent skipped this question**

Page 8

Q28 Expanded service area to: **Respondent skipped this question**

Page 9

Q29 Ampliación del área de servicio para llegar a

Respondent skipped this question

#25

COMPLETE

Collector: Web Link 3 (Web Link)
Started: Monday, November 18, 2019 4:14:02 PM
Last Modified: Monday, November 18, 2019 4:20:28 PM
Time Spent: 00:06:25
IP Address: 216.188.226.48

Page 1: Regional Transit Study / El Estudio Regional de Tránsito

Q1 Choose language / seleccione su idioma preferido

Respondent skipped this question

Page 2

Q2 In what zip code do you live?

78621

Q3 In what zip code do you work or travel to often?

Austin

Q4 How many days a week do you travel to this zip code?

3

Q5 What transit options from the transit toolkit best fit your future travel needs? (Select all that apply.)

Rideshare/TNC/Taxi,
Park & Rides

Q6 What transit options from the transit toolkit would you use in the future? (Select all that apply.)

Rideshare/TNC/Taxi,
Door-to-Door

Q7 What else do you think we should know or consider for the Regional Transit Study?

Respondent skipped this question

Page 3

Q8 How did you hear about this survey?

Public Meeting

Q9 Rate your experience with opportunities to be involved and share input on the Regional Transit Plan on a scale of 1 to 5, with 5 being the most satisfied.

(no label)

3. Neutral

Q10 Do you have any additional comments or suggestions on the public outreach or opportunities to be involved?

Respondent skipped this question

Q11 Do you want to sign up for email updates from CAMPO about the Regional Transit Study?

Respondent skipped this question

Page 4: Additional Demographic Questions (Optional)

Q12 What is your age?

55-64

Q13 What is your gender?

Female

Q14 What is your race? Please select all that apply.

White

Page 5

Q15 ¿En cuál código postal vive usted?

Respondent skipped this question

Q16 ¿En cuál código postal trabaja usted, o a cuál código postal viaja frecuentemente?

Respondent skipped this question

Q17 ¿Cuántos días a la semana viajas a este código postal?

Respondent skipped this question

Q18 What transit options from the transit toolkit best fit your future travel needs? (Select all that apply.)

Respondent skipped this question

Q19 What transit options from the transit toolkit would you use in the future? (Select all that apply.)

Respondent skipped this question

Q20 ¿Hay algo más que debemos saber o considerar para el Estudio de Tránsito Regional:

Respondent skipped this question

Page 6

Q21 ¿Cómo se enteró de esta encuesta? **Respondent skipped this question**

Q22 Califique su experiencia con oportunidades para participar y comparta la opinión sobre el Plan de Tránsito Regional en una escala de 1 a 5, siendo 5 los más satisfechos. **Respondent skipped this question**

Q23 ¿Tiene algún comentario o sugerencia adicional sobre el programa de divulgación o las oportunidades para participar? **Respondent skipped this question**

Q24 ¿Desea registrarse para recibir actualizaciones por correo electrónico de CAMPO sobre el Estudio de Tránsito Regional? **Respondent skipped this question**

Page 7: Preguntas adicionales (opcional)

Q25 ¿Cuántos años tiene? **Respondent skipped this question**

Q26 ¿Cuál es su género? **Respondent skipped this question**

Q27 ¿Cuál es su raza/etnicidad? Por favor, seleccione todos los que apliquen. **Respondent skipped this question**

Page 8

Q28 Expanded service area to: **Respondent skipped this question**

Page 9

Q29 Ampliación del área de servicio para llegar a **Respondent skipped this question**

#26

COMPLETE

Collector: Web Link 3 (Web Link)
Started: Monday, November 18, 2019 4:20:30 PM
Last Modified: Monday, November 18, 2019 4:23:26 PM
Time Spent: 00:02:56
IP Address: 216.188.226.48

Q1 Choose language / seleccione su idioma preferido

Respondent skipped this question

Page 2

Q2 In what zip code do you live?

78621

Q3 In what zip code do you work or travel to often?

78705

Q4 How many days a week do you travel to this zip code?

5

Q5 What transit options from the transit toolkit best fit your future travel needs? (Select all that apply.)

None of these (please explain why not):
I drive to different schools for work(on call)

Q6 What transit options from the transit toolkit would you use in the future? (Select all that apply.)

Park & Rides,
None of these (please explain why not):
if I changed jobs

Q7 What else do you think we should know or consider for the Regional Transit Study?

location of the bus stops, a lot of the staff I hire are bus dependent, but there are few bus stops near Manor ISD schools

Page 3

Q8 How did you hear about this survey?

Other (please specify):
walked up

Q9 Rate your experience with opportunities to be involved and share input on the Regional Transit Plan on a scale of 1 to 5, with 5 being the most satisfied.

(no label)

5. Very Satisfied

Q10 Do you have any additional comments or suggestions on the public outreach or opportunities to be involved?

Respondent skipped this question

Q11 Do you want to sign up for email updates from CAMPO about the Regional Transit Study?

Respondent skipped this question

Page 4: Additional Demographic Questions (Optional)

Q12 What is your age? **25-34**

Q13 What is your gender? **Female**

Q14 What is your race? Please select all that apply. **White**

Page 5

Q15 ¿En cuál código postal vive usted? **Respondent skipped this question**

Q16 ¿En cuál código postal trabaja usted, o a cuál código postal viaja frecuentemente? **Respondent skipped this question**

Q17 ¿Cuántos días a la semana viajas a este código postal? **Respondent skipped this question**

Q18 What transit options from the transit toolkit best fit your future travel needs? (Select all that apply.) **Respondent skipped this question**

Q19 What transit options from the transit toolkit would you use in the future? (Select all that apply.) **Respondent skipped this question**

Q20 ¿Hay algo más que debemos saber o considerar para el Estudio de Tránsito Regional? **Respondent skipped this question**

Page 6

Q21 ¿Cómo se enteró de esta encuesta? **Respondent skipped this question**

Q22 Califique su experiencia con oportunidades para participar y comparta la opinión sobre el Plan de Tránsito Regional en una escala de 1 a 5, siendo 5 los más satisfechos. **Respondent skipped this question**

Q23 ¿Tiene algún comentario o sugerencia adicional sobre el programa de divulgación o las oportunidades para participar? **Respondent skipped this question**

Q24 ¿Desea registrarse para recibir actualizaciones por correo electrónico de CAMPO sobre el Estudio de Tránsito Regional?

Respondent skipped this question

Page 7: Preguntas adicionales (opcional)

Q25 ¿Cuántos años tiene?

Respondent skipped this question

Q26 ¿Cuál es su género?

Respondent skipped this question

Q27 ¿Cuál es su raza/etnicidad? Por favor, seleccione todos los que apliquen.

Respondent skipped this question

Page 8

Q28 Expanded service area to:

Respondent skipped this question

Page 9

Q29 Ampliación del área de servicio para llegar a

Respondent skipped this question

#27

COMPLETE

Collector: Web Link 3 (Web Link)
Started: Monday, November 18, 2019 4:23:28 PM
Last Modified: Monday, November 18, 2019 4:25:23 PM
Time Spent: 00:01:54
IP Address: 216.188.226.48

Page 1: Regional Transit Study / El Estudio Regional de Tránsito

Q1 Choose language / seleccione su idioma preferido

Respondent skipped this question

Page 2

Q2 In what zip code do you live?

78621

Q3 In what zip code do you work or travel to often?

78621 and Austin

Q4 How many days a week do you travel to this zip code? **6**

Q5 What transit options from the transit toolkit best fit your future travel needs? (Select all that apply.) **Commuter Bus Route, Commuter Rail**

Q6 What transit options from the transit toolkit would you use in the future? (Select all that apply.) **Commuter Rail**

Q7 What else do you think we should know or consider for the Regional Transit Study?

community trends

Page 3

Q8 How did you hear about this survey? **Public Meeting**

Q9 Rate your experience with opportunities to be involved and share input on the Regional Transit Plan on a scale of 1 to 5, with 5 being the most satisfied.

(no label) **4. Somewhat Satisfied**

Q10 Do you have any additional comments or suggestions on the public outreach or opportunities to be involved?

No these types of surveys work well for me

Q11 Do you want to sign up for email updates from CAMPO about the Regional Transit Study? **Respondent skipped this question**

Page 4: Additional Demographic Questions (Optional)

Q12 What is your age? **25-34**

Q13 What is your gender? **Male**

Q14 What is your race? Please select all that apply. **Hispanic/Latinx**

Page 5

Q15 ¿En cuál código postal vive usted? Respondent skipped this question

Q16 ¿En cuál código postal trabaja usted, o a cuál código postal viaja frecuentemente? Respondent skipped this question

Q17 ¿Cuántos días a la semana viajas a este código postal? Respondent skipped this question

Q18 What transit options from the transit toolkit best fit your future travel needs? (Select all that apply.) Respondent skipped this question

Q19 What transit options from the transit toolkit would you use in the future? (Select all that apply.) Respondent skipped this question

Q20 ¿Hay algo más que debemos saber o considerar para el Estudio de Tránsito Regional? Respondent skipped this question

Page 6

Q21 ¿Cómo se enteró de esta encuesta? Respondent skipped this question

Q22 Califique su experiencia con oportunidades para participar y comparta la opinión sobre el Plan de Tránsito Regional en una escala de 1 a 5, siendo 5 los más satisfechos. Respondent skipped this question

Q23 ¿Tiene algún comentario o sugerencia adicional sobre el programa de divulgación o las oportunidades para participar? Respondent skipped this question

Q24 ¿Desea registrarse para recibir actualizaciones por correo electrónico de CAMPO sobre el Estudio de Tránsito Regional? Respondent skipped this question

Page 7: Preguntas adicionales (opcional)

Q25 ¿Cuántos años tiene? Respondent skipped this question

Q26 ¿Cuál es su género? Respondent skipped this question

Q27 ¿Cuál es su raza/etnicidad? Por favor, seleccione todos los que apliquen.

Respondent skipped this question

Page 8

Q28 Expanded service area to:

Respondent skipped this question

Page 9

Q29 Ampliación del área de servicio para llegar a

Respondent skipped this question

#28

COMPLETE

Collector: Web Link 1 (Web Link)
Started: Monday, November 18, 2019 4:24:03 PM
Last Modified: Monday, November 18, 2019 4:27:16 PM
Time Spent: 00:03:13
IP Address: 128.83.234.74

Page 1: Regional Transit Study / El Estudio Regional de Tránsito

Q1 Choose language / seleccione su idioma preferido

English

Page 2

Q2 In what zip code do you live?

78756

Q3 In what zip code do you work or travel to often?

78704

Q4 How many days a week do you travel to this zip code?

6

Q5 What transit options from the transit toolkit best fit your future travel needs? (Select all that apply.)

None of these (please explain why not):
Light Rail or heavy El train

Q6 What transit options from the transit toolkit would you use in the future? (Select all that apply.) **Local Bus, Commuter Bus Route**

Q7 What else do you think we should know or consider for the Regional Transit Study?

Cover the CAMPO service area before constructing any new roadways. Solve congestion by getting people out of cars, not laying down pavement!

Page 3

Q8 How did you hear about this survey? **Other (please specify): CAMPO website**

Q9 Rate your experience with opportunities to be involved and share input on the Regional Transit Plan on a scale of 1 to 5, with 5 being the most satisfied.

(no label) **2. Somewhat Unsatisfied**

Q10 Do you have any additional comments or suggestions on the public outreach or opportunities to be involved?

There should be outreach events for this in central Austin and other walkable/transit friendly activity centers in the CAMPO region.

Q11 Do you want to sign up for email updates from CAMPO about the Regional Transit Study? **Respondent skipped this question**

Page 4: Additional Demographic Questions (Optional)

Q12 What is your age? **35-44**

Q13 What is your gender? **Male**

Q14 What is your race? Please select all that apply. **White**

Page 5

Q15 ¿En cuál código postal vive usted? **Respondent skipped this question**

Q16 ¿En cuál código postal trabaja usted, o a cuál código postal viaja frecuentemente? **Respondent skipped this question**

Q17 ¿Cuántos días a la semana viajas a este código postal? **Respondent skipped this question**

Q18 What transit options from the transit toolkit best fit your future travel needs? (Select all that apply.) **Respondent skipped this question**

Q19 What transit options from the transit toolkit would you use in the future? (Select all that apply.) **Respondent skipped this question**

Q20 ¿Hay algo más que debemos saber o considerar para el Estudio de Tránsito Regional: **Respondent skipped this question**

Page 6

Q21 ¿Cómo se enteró de esta encuesta? **Respondent skipped this question**

Q22 Califique su experiencia con oportunidades para participar y comparta la opinión sobre el Plan de Tránsito Regional en una escala de 1 a 5, siendo 5 los más satisfechos. **Respondent skipped this question**

Q23 ¿Tiene algún comentario o sugerencia adicional sobre el programa de divulgación o las oportunidades para participar? **Respondent skipped this question**

Q24 ¿Desea registrarse para recibir actualizaciones por correo electrónico de CAMPO sobre el Estudio de Tránsito Regional? **Respondent skipped this question**

Page 7: Preguntas adicionales (opcional)

Q25 ¿Cuántos años tiene? **Respondent skipped this question**

Q26 ¿Cuál es su género? **Respondent skipped this question**

Q27 ¿Cuál es su raza/etnicidad? Por favor, seleccione todos los que apliquen. **Respondent skipped this question**

Page 8

Q28 Expanded service area to: **Respondent skipped this question**

Page 9

Q29 Ampliación del área de servicio para llegar a

Respondent skipped this question

#29

COMPLETE

Collector: Web Link 3 (Web Link)
Started: Monday, November 18, 2019 4:25:27 PM
Last Modified: Monday, November 18, 2019 4:31:51 PM
Time Spent: 00:06:24
IP Address: 216.188.226.48

Page 1: Regional Transit Study / El Estudio Regional de Tránsito

Q1 Choose language / seleccione su idioma preferido

Respondent skipped this question

Page 2

Q2 In what zip code do you live?

78621

Q3 In what zip code do you work or travel to often?

78621

Q4 How many days a week do you travel to this zip code?

Respondent skipped this question

Q5 What transit options from the transit toolkit best fit your future travel needs? (Select all that apply.)

Local Bus,
Commuter Bus Route,
Commuter Rail,
Park & Rides

Q6 What transit options from the transit toolkit would you use in the future? (Select all that apply.)

Local Bus,
Commuter Bus Route,
Commuter Rail,
Park & Rides

Q7 What else do you think we should know or consider for the Regional Transit Study?

Respondent skipped this question

Page 3

Q8 How did you hear about this survey?

Other (please specify):

Farmers Market

Q9 Rate your experience with opportunities to be involved and share input on the Regional Transit Plan on a scale of 1 to 5, with 5 being the most satisfied.

(no label)

4. Somewhat Satisfied

Q10 Do you have any additional comments or suggestions on the public outreach or opportunities to be involved?

No

Q11 Do you want to sign up for email updates from CAMPO about the Regional Transit Study?

Respondent skipped this question

Page 4: Additional Demographic Questions (Optional)

Q12 What is your age?

25-34

Q13 What is your gender?

Male

Q14 What is your race? Please select all that apply.

White

Page 5

Q15 ¿En cuál código postal vive usted?

Respondent skipped this question

Q16 ¿En cuál código postal trabaja usted, o a cuál código postal viaja frecuentemente?

Respondent skipped this question

Q17 ¿Cuántos días a la semana viajas a este código postal?

Respondent skipped this question

Q18 What transit options from the transit toolkit best fit your future travel needs? (Select all that apply.)

Respondent skipped this question

Q19 What transit options from the transit toolkit would you use in the future? (Select all that apply.) **Respondent skipped this question**

Q20 ¿Hay algo más que debemos saber o considerar para el Estudio de Tránsito Regional: **Respondent skipped this question**

Page 6

Q21 ¿Cómo se enteró de esta encuesta? **Respondent skipped this question**

Q22 Califique su experiencia con oportunidades para participar y comparta la opinión sobre el Plan de Tránsito Regional en una escala de 1 a 5, siendo 5 los más satisfechos. **Respondent skipped this question**

Q23 ¿Tiene algún comentario o sugerencia adicional sobre el programa de divulgación o las oportunidades para participar? **Respondent skipped this question**

Q24 ¿Desea registrarse para recibir actualizaciones por correo electrónico de CAMPO sobre el Estudio de Tránsito Regional? **Respondent skipped this question**

Page 7: Preguntas adicionales (opcional)

Q25 ¿Cuántos años tiene? **Respondent skipped this question**

Q26 ¿Cuál es su género? **Respondent skipped this question**

Q27 ¿Cuál es su raza/etnicidad? Por favor, seleccione todos los que apliquen. **Respondent skipped this question**

Page 8

Q28 Expanded service area to: **Respondent skipped this question**

Page 9

Q29 Ampliación del área de servicio para llegar a **Respondent skipped this question**

#30

COMPLETE

Collector: Web Link 3 (Web Link)
Started: Monday, November 18, 2019 4:31:54 PM
Last Modified: Monday, November 18, 2019 4:33:22 PM
Time Spent: 00:01:27
IP Address: 216.188.226.48

Page 1: Regional Transit Study / El Estudio Regional de Tránsito

Q1 Choose language / seleccione su idioma preferido **English**

Page 2

Q2 In what zip code do you live?

78621

Q3 In what zip code do you work or travel to often?

78262

Q4 How many days a week do you travel to this zip code? **5**

Q5 What transit options from the transit toolkit best fit your future travel needs? (Select all that apply.) **Commuter Bus Route, Commuter Rail, Park & Rides**

Q6 What transit options from the transit toolkit would you use in the future? (Select all that apply.) **Commuter Bus Route, Commuter Rail, Park & Rides**

Q7 What else do you think we should know or consider for the Regional Transit Study? **Respondent skipped this question**

Page 3

Q8 How did you hear about this survey? **Social Media**

Q9 Rate your experience with opportunities to be involved and share input on the Regional Transit Plan on a scale of 1 to 5, with 5 being the most satisfied.

(no label)

5. Very Satisfied

Q10 Do you have any additional comments or suggestions on the public outreach or opportunities to be involved?

I'm glad to know ya'll are thinking of this!

Q11 Do you want to sign up for email updates from CAMPO about the Regional Transit Study?

Respondent skipped this question

Page 4: Additional Demographic Questions (Optional)

Q12 What is your age?

35-44

Q13 What is your gender?

Female

Q14 What is your race? Please select all that apply.

White

Page 5

Q15 ¿En cuál código postal vive usted?

Respondent skipped this question

Q16 ¿En cuál código postal trabaja usted, o a cuál código postal viaja frecuentemente?

Respondent skipped this question

Q17 ¿Cuántos días a la semana viajas a este código postal?

Respondent skipped this question

Q18 What transit options from the transit toolkit best fit your future travel needs? (Select all that apply.)

Respondent skipped this question

Q19 What transit options from the transit toolkit would you use in the future? (Select all that apply.)

Respondent skipped this question

Q20 ¿Hay algo más que debemos saber o considerar para el Estudio de Tránsito Regional:

Respondent skipped this question

Page 6

Q21 ¿Cómo se enteró de esta encuesta? **Respondent skipped this question**

Q22 Califique su experiencia con oportunidades para participar y comparta la opinión sobre el Plan de Tránsito Regional en una escala de 1 a 5, siendo 5 los más satisfechos. **Respondent skipped this question**

Q23 ¿Tiene algún comentario o sugerencia adicional sobre el programa de divulgación o las oportunidades para participar? **Respondent skipped this question**

Q24 ¿Desea registrarse para recibir actualizaciones por correo electrónico de CAMPO sobre el Estudio de Tránsito Regional? **Respondent skipped this question**

Page 7: Preguntas adicionales (opcional)

Q25 ¿Cuántos años tiene? **Respondent skipped this question**

Q26 ¿Cuál es su género? **Respondent skipped this question**

Q27 ¿Cuál es su raza/etnicidad? Por favor, seleccione todos los que apliquen. **Respondent skipped this question**

Page 8

Q28 Expanded service area to: **Respondent skipped this question**

Page 9

Q29 Ampliación del área de servicio para llegar a **Respondent skipped this question**

#31

INCOMPLETE

Collector: Web Link 1 (Web Link)
Started: Tuesday, November 19, 2019 12:48:57 PM
Last Modified: Tuesday, November 19, 2019 12:50:05 PM
Time Spent: 00:01:07
IP Address: 76.240.120.216

Q1 Choose language / selecciona su idioma preferido **English**

Page 2

Q2 In what zip code do you live?

78702

Q3 In what zip code do you work or travel to often?

78701

Q4 How many days a week do you travel to this zip code? **4**

Q5 What transit options from the transit toolkit best fit your future travel needs? (Select all that apply.) **Commuter Rail**

Q6 What transit options from the transit toolkit would you use in the future? (Select all that apply.) **Commuter Rail**

Q7 What else do you think we should know or consider for the Regional Transit Study? **Respondent skipped this question**

Page 3

Q8 How did you hear about this survey? **Respondent skipped this question**

Q9 Rate your experience with opportunities to be involved and share input on the Regional Transit Plan on a scale of 1 to 5, with 5 being the most satisfied. **Respondent skipped this question**

Q10 Do you have any additional comments or suggestions on the public outreach or opportunities to be involved? **Respondent skipped this question**

Q11 Do you want to sign up for email updates from CAMPO about the Regional Transit Study? **Respondent skipped this question**

Page 4: Additional Demographic Questions (Optional)

Q12 What is your age? **Respondent skipped this question**

Q13 What is your gender? **Respondent skipped this question**

Q14 What is your race? Please select all that apply. **Respondent skipped this question**

Page 5

Q15 ¿En cuál código postal vive usted? **Respondent skipped this question**

Q16 ¿En cuál código postal trabaja usted, o a cuál código postal viaja frecuentemente? **Respondent skipped this question**

Q17 ¿Cuántos días a la semana viajas a este código postal? **Respondent skipped this question**

Q18 What transit options from the transit toolkit best fit your future travel needs? (Select all that apply.) **Respondent skipped this question**

Q19 What transit options from the transit toolkit would you use in the future? (Select all that apply.) **Respondent skipped this question**

Q20 ¿Hay algo más que debemos saber o considerar para el Estudio de Tránsito Regional: **Respondent skipped this question**

Page 6

Q21 ¿Cómo se enteró de esta encuesta? **Respondent skipped this question**

Q22 Califique su experiencia con oportunidades para participar y comparta la opinión sobre el Plan de Tránsito Regional en una escala de 1 a 5, siendo 5 los más satisfechos. **Respondent skipped this question**

Q23 ¿Tiene algún comentario o sugerencia adicional sobre el programa de divulgación o las oportunidades para participar? **Respondent skipped this question**

Q24 ¿Desea registrarse para recibir actualizaciones por correo electrónico de CAMPO sobre el Estudio de Tránsito Regional? **Respondent skipped this question**

Page 7: Preguntas adicionales (opcional)

Q25 ¿Cuántos años tiene?

Respondent skipped this question

Q26 ¿Cuál es su género?

Respondent skipped this question

Q27 ¿Cuál es su raza/etnicidad? Por favor, seleccione todos los que apliquen.

Respondent skipped this question

Page 8

Q28 Expanded service area to:

Respondent skipped this question

Page 9

Q29 Ampliación del área de servicio para llegar a

Respondent skipped this question

#32

COMPLETE

Collector: Web Link 1 (Web Link)
Started: Tuesday, November 19, 2019 8:42:16 PM
Last Modified: Tuesday, November 19, 2019 8:45:36 PM
Time Spent: 00:03:19
IP Address: 72.183.160.88

Page 1: Regional Transit Study / El Estudio Regional de Tránsito

Q1 Choose language / seleccione su idioma preferido

English

Page 2

Q2 In what zip code do you live?

78644

Q3 In what zip code do you work or travel to often?

78702

Q4 How many days a week do you travel to this zip code?

5

Q5 What transit options from the transit toolkit best fit your future travel needs? (Select all that apply.)

Vanpool,
Commuter Bus Route,
Commuter Rail,
Park & Rides

Q6 What transit options from the transit toolkit would you use in the future? (Select all that apply.)

Commuter Bus Route,
Commuter Rail

Q7 What else do you think we should know or consider for the Regional Transit Study?

Respondent skipped this question

Page 3

Q8 How did you hear about this survey?

Other (please specify):
Booth setup

Q9 Rate your experience with opportunities to be involved and share input on the Regional Transit Plan on a scale of 1 to 5, with 5 being the most satisfied.

Respondent skipped this question

Q10 Do you have any additional comments or suggestions on the public outreach or opportunities to be involved?

Respondent skipped this question

Q11 Do you want to sign up for email updates from CAMPO about the Regional Transit Study?

Respondent skipped this question

Page 4: Additional Demographic Questions (Optional)

Q12 What is your age?

35-44

Q13 What is your gender?

Male

Q14 What is your race? Please select all that apply.

White

Page 5

Q15 ¿En cuál código postal vive usted?

Respondent skipped this question

Q16 ¿En cuál código postal trabaja usted, o a cuál código postal viaja frecuentemente? **Respondent skipped this question**

Q17 ¿Cuántos días a la semana viajas a este código postal? **Respondent skipped this question**

Q18 What transit options from the transit toolkit best fit your future travel needs? (Select all that apply.) **Respondent skipped this question**

Q19 What transit options from the transit toolkit would you use in the future? (Select all that apply.) **Respondent skipped this question**

Q20 ¿Hay algo más que debemos saber o considerar para el Estudio de Tránsito Regional: **Respondent skipped this question**

Page 6

Q21 ¿Cómo se enteró de esta encuesta? **Respondent skipped this question**

Q22 Califique su experiencia con oportunidades para participar y comparta la opinión sobre el Plan de Tránsito Regional en una escala de 1 a 5, siendo 5 los más satisfechos. **Respondent skipped this question**

Q23 ¿Tiene algún comentario o sugerencia adicional sobre el programa de divulgación o las oportunidades para participar? **Respondent skipped this question**

Q24 ¿Desea registrarse para recibir actualizaciones por correo electrónico de CAMPO sobre el Estudio de Tránsito Regional? **Respondent skipped this question**

Page 7: Preguntas adicionales (opcional)

Q25 ¿Cuántos años tiene? **Respondent skipped this question**

Q26 ¿Cuál es su género? **Respondent skipped this question**

Q27 ¿Cuál es su raza/etnicidad? Por favor, seleccione todos los que apliquen. **Respondent skipped this question**

Page 8

Q28 Expanded service area to:

Respondent skipped this question

Page 9

Q29 Ampliación del área de servicio para llegar a

Respondent skipped this question

#33

COMPLETE

Collector: Web Link 4 (Web Link)
Started: Friday, November 22, 2019 11:32:35 AM
Last Modified: Friday, November 22, 2019 11:36:02 AM
Time Spent: 00:03:27
IP Address: 216.188.226.48

Page 1: Regional Transit Study / El Estudio Regional de Tránsito

Q1 Choose language / seleccione su idioma preferido

English

Page 2

Q2 In what zip code do you live?

78751

Q3 In what zip code do you work or travel to often?

78702

Q4 How many days a week do you travel to this zip code?

7

Q5 What transit options from the transit toolkit best fit your future travel needs? (Select all that apply.)

Rideshare/TNC/Taxi,
Micromobility

Q6 What transit options from the transit toolkit would you use in the future? (Select all that apply.)

Rideshare/TNC/Taxi,
Microtransit,
Micromobility,
Local Bus

Q7 What else do you think we should know or consider for the Regional Transit Study?

Currently, 90% of trips in Austin are by car. The #1 concern of drivers is congestion. The only solution to congestion Electronic Road Pricing. We should do it.

Page 3

Q8 How did you hear about this survey?

Public Meeting

Q9 Rate your experience with opportunities to be involved and share input on the Regional Transit Plan on a scale of 1 to 5, with 5 being the most satisfied.

(no label)

3. Neutral

Q10 Do you have any additional comments or suggestions on the public outreach or opportunities to be involved?

Come send someone to talk about AURA's Transportation Committee. Email me to set it up.

Q11 Do you want to sign up for email updates from CAMPO about the Regional Transit Study?

Name:

Michael Nahas

Email:

[REDACTED]

Page 4: Additional Demographic Questions (Optional)

Q12 What is your age?

45-54

Q13 What is your gender?

Male

Q14 What is your race? Please select all that apply.

Respondent skipped this question

Page 5

Q15 ¿En cuál código postal vive usted?

Respondent skipped this question

Q16 ¿En cuál código postal trabaja usted, o a cuál código postal viaja frecuentemente?

Respondent skipped this question

Q17 ¿Cuántos días a la semana viajas a este código postal?

Respondent skipped this question

Q18 What transit options from the transit toolkit best fit your future travel needs? (Select all that apply.) **Respondent skipped this question**

Q19 What transit options from the transit toolkit would you use in the future? (Select all that apply.) **Respondent skipped this question**

Q20 ¿Hay algo más que debemos saber o considerar para el Estudio de Tránsito Regional: **Respondent skipped this question**

Page 6

Q21 ¿Cómo se enteró de esta encuesta? **Respondent skipped this question**

Q22 Califique su experiencia con oportunidades para participar y comparta la opinión sobre el Plan de Tránsito Regional en una escala de 1 a 5, siendo 5 los más satisfechos. **Respondent skipped this question**

Q23 ¿Tiene algún comentario o sugerencia adicional sobre el programa de divulgación o las oportunidades para participar? **Respondent skipped this question**

Q24 ¿Desea registrarse para recibir actualizaciones por correo electrónico de CAMPO sobre el Estudio de Tránsito Regional? **Respondent skipped this question**

Page 7: Preguntas adicionales (opcional)

Q25 ¿Cuántos años tiene? **Respondent skipped this question**

Q26 ¿Cuál es su género? **Respondent skipped this question**

Q27 ¿Cuál es su raza/etnicidad? Por favor, seleccione todos los que apliquen. **Respondent skipped this question**

Page 8

Q28 Expanded service area to: **Respondent skipped this question**

Page 9

Q29 Ampliación del área de servicio para llegar a

Respondent skipped this question

#34

COMPLETE

Collector: Web Link 5 (Web Link)
Started: Friday, November 22, 2019 2:05:46 PM
Last Modified: Friday, November 22, 2019 2:08:33 PM
Time Spent: 00:02:47
IP Address: 216.188.226.48

Page 1: Regional Transit Study / El Estudio Regional de Tránsito

Q1 Choose language / seleccione su idioma preferido

English

Page 2

Q2 In what zip code do you live?

78644

Q3 In what zip code do you work or travel to often?

78744

Q4 How many days a week do you travel to this zip code?

5

Q5 What transit options from the transit toolkit best fit your future travel needs? (Select all that apply.)

Commuter Bus Route,
Commuter Rail

Q6 What transit options from the transit toolkit would you use in the future? (Select all that apply.)

Commuter Bus Route,
Commuter Rail

Q7 What else do you think we should know or consider for the Regional Transit Study?

Maybe you should consider affordability and consistency of service.

Page 3

Q8 How did you hear about this survey?

Public Meeting

Q9 Rate your experience with opportunities to be involved and share input on the Regional Transit Plan on a scale of 1 to 5, with 5 being the most satisfied.

(no label)

4. Somewhat Satisfied

Q10 Do you have any additional comments or suggestions on the public outreach or opportunities to be involved?

Respondent skipped this question

Q11 Do you want to sign up for email updates from CAMPO about the Regional Transit Study?

Name:

Angel Alvarez

Email:

[REDACTED]

Page 4: Additional Demographic Questions (Optional)

Q12 What is your age?

45-54

Q13 What is your gender?

Male

Q14 What is your race? Please select all that apply.

Hispanic/Latinx

Page 5

Q15 ¿En cuál código postal vive usted?

Respondent skipped this question

Q16 ¿En cuál código postal trabaja usted, o a cuál código postal viaja frecuentemente?

Respondent skipped this question

Q17 ¿Cuántos días a la semana viajas a este código postal?

Respondent skipped this question

Q18 What transit options from the transit toolkit best fit your future travel needs? (Select all that apply.)

Respondent skipped this question

Q19 What transit options from the transit toolkit would you use in the future? (Select all that apply.)

Respondent skipped this question

Q20 ¿Hay algo más que debemos saber o considerar para el Estudio de Tránsito Regional:

Respondent skipped this question

Page 6

Q21 ¿Cómo se enteró de esta encuesta?

Respondent skipped this question

Q22 Califique su experiencia con oportunidades para participar y comparta la opinión sobre el Plan de Tránsito Regional en una escala de 1 a 5, siendo 5 los más satisfechos.

Respondent skipped this question

Q23 ¿Tiene algún comentario o sugerencia adicional sobre el programa de divulgación o las oportunidades para participar?

Respondent skipped this question

Q24 ¿Desea registrarse para recibir actualizaciones por correo electrónico de CAMPO sobre el Estudio de Tránsito Regional?

Respondent skipped this question

Page 7: Preguntas adicionales (opcional)

Q25 ¿Cuántos años tiene?

Respondent skipped this question

Q26 ¿Cuál es su género?

Respondent skipped this question

Q27 ¿Cuál es su raza/etnicidad? Por favor, seleccione todos los que apliquen.

Respondent skipped this question

Page 8

Q28 Expanded service area to:

Respondent skipped this question

Page 9

Q29 Ampliación del área de servicio para llegar a

Respondent skipped this question

#35

COMPLETE

Collector: Web Link 5 (Web Link)
Started: Friday, November 22, 2019 2:08:56 PM
Last Modified: Friday, November 22, 2019 2:10:13 PM
Time Spent: 00:01:16
IP Address: 216.188.226.48

Page 1: Regional Transit Study / El Estudio Regional de Tránsito

Q1 Choose language / seleccione su idioma preferido **English**

Page 2

Q2 In what zip code do you live?

78737

Q3 In what zip code do you work or travel to often?

78741

Q4 How many days a week do you travel to this zip code? **5**

Q5 What transit options from the transit toolkit best fit your future travel needs? (Select all that apply.) **Commuter Bus Route, Commuter Rail**

Q6 What transit options from the transit toolkit would you use in the future? (Select all that apply.) **Commuter Bus Route, Commuter Rail**

Q7 What else do you think we should know or consider for the Regional Transit Study? **Respondent skipped this question**

Page 3

Q8 How did you hear about this survey? **Public Meeting**

Q9 Rate your experience with opportunities to be involved and share input on the Regional Transit Plan on a scale of 1 to 5, with 5 being the most satisfied. **Respondent skipped this question**

Q10 Do you have any additional comments or suggestions on the public outreach or opportunities to be involved? **Respondent skipped this question**

Q11 Do you want to sign up for email updates from CAMPO about the Regional Transit Study? **Respondent skipped this question**

Page 4: Additional Demographic Questions (Optional)

Q12 What is your age? **45-54**

Q13 What is your gender? **Female**

Q14 What is your race? Please select all that apply. **Hispanic/Latinx**

Page 5

Q15 ¿En cuál código postal vive usted? **Respondent skipped this question**

Q16 ¿En cuál código postal trabaja usted, o a cuál código postal viaja frecuentemente? **Respondent skipped this question**

Q17 ¿Cuántos días a la semana viajas a este código postal? **Respondent skipped this question**

Q18 What transit options from the transit toolkit best fit your future travel needs? (Select all that apply.) **Respondent skipped this question**

Q19 What transit options from the transit toolkit would you use in the future? (Select all that apply.) **Respondent skipped this question**

Q20 ¿Hay algo más que debemos saber o considerar para el Estudio de Tránsito Regional: **Respondent skipped this question**

Page 6

Q21 ¿Cómo se enteró de esta encuesta? **Respondent skipped this question**

Q22 Califíque su experiencia con oportunidades para participar y comparta la opinión sobre el Plan de Tránsito Regional en una escala de 1 a 5, siendo 5 los más satisfechos.

Respondent skipped this question

Q23 ¿Tiene algún comentario o sugerencia adicional sobre el programa de divulgación o las oportunidades para participar?

Respondent skipped this question

Q24 ¿Desea registrarse para recibir actualizaciones por correo electrónico de CAMPO sobre el Estudio de Tránsito Regional?

Respondent skipped this question

Page 7: Preguntas adicionales (opcional)

Q25 ¿Cuántos años tiene?

Respondent skipped this question

Q26 ¿Cuál es su género?

Respondent skipped this question

Q27 ¿Cuál es su raza/etnicidad? Por favor, seleccione todos los que apliquen.

Respondent skipped this question

Page 8

Q28 Expanded service area to:

Respondent skipped this question

Page 9

Q29 Ampliación del área de servicio para llegar a

Respondent skipped this question

#36

COMPLETE

Collector: Web Link 5 (Web Link)
Started: Friday, November 22, 2019 2:10:29 PM
Last Modified: Friday, November 22, 2019 2:12:46 PM
Time Spent: 00:02:16
IP Address: 216.188.226.48

Page 1: Regional Transit Study / El Estudio Regional de Tránsito

Q1 Choose language / seleccione su idioma preferido

English

Page 2

Q2 In what zip code do you live?

78644

Q3 In what zip code do you work or travel to often?

78666, 78704, 78701

Q4 How many days a week do you travel to this zip code?

Respondent skipped this question

Q5 What transit options from the transit toolkit best fit your future travel needs? (Select all that apply.)

Rideshare/TNC/Taxi,
Vanpool,
Local Bus

Q6 What transit options from the transit toolkit would you use in the future? (Select all that apply.)

Rideshare/TNC/Taxi,
Vanpool,
Door-to-Door,
Local Bus,
Commuter Bus Route

Q7 What else do you think we should know or consider for the Regional Transit Study?

Respondent skipped this question

Page 3

Q8 How did you hear about this survey?

Public Meeting

Q9 Rate your experience with opportunities to be involved and share input on the Regional Transit Plan on a scale of 1 to 5, with 5 being the most satisfied.

(no label)

5. Very Satisfied

Q10 Do you have any additional comments or suggestions on the public outreach or opportunities to be involved?

Respondent skipped this question

Q11 Do you want to sign up for email updates from CAMPO about the Regional Transit Study?

Respondent skipped this question

Page 4: Additional Demographic Questions (Optional)

Q12 What is your age? **65-74**

Q13 What is your gender? **Female**

Q14 What is your race? Please select all that apply. **White**

Page 5

Q15 ¿En cuál código postal vive usted? **Respondent skipped this question**

Q16 ¿En cuál código postal trabaja usted, o a cuál código postal viaja frecuentemente? **Respondent skipped this question**

Q17 ¿Cuántos días a la semana viajas a este código postal? **Respondent skipped this question**

Q18 What transit options from the transit toolkit best fit your future travel needs? (Select all that apply.) **Respondent skipped this question**

Q19 What transit options from the transit toolkit would you use in the future? (Select all that apply.) **Respondent skipped this question**

Q20 ¿Hay algo más que debemos saber o considerar para el Estudio de Tránsito Regional? **Respondent skipped this question**

Page 6

Q21 ¿Cómo se enteró de esta encuesta? **Respondent skipped this question**

Q22 Califique su experiencia con oportunidades para participar y comparta la opinión sobre el Plan de Tránsito Regional en una escala de 1 a 5, siendo 5 los más satisfechos. **Respondent skipped this question**

Q23 ¿Tiene algún comentario o sugerencia adicional sobre el programa de divulgación o las oportunidades para participar? **Respondent skipped this question**

Q24 ¿Desea registrarse para recibir actualizaciones por correo electrónico de CAMPO sobre el Estudio de Tránsito Regional? **Respondent skipped this question**

Page 7: Preguntas adicionales (opcional)

Q25 ¿Cuántos años tiene? **Respondent skipped this question**

Q26 ¿Cuál es su género? **Respondent skipped this question**

Q27 ¿Cuál es su raza/etnicidad? Por favor, seleccione todos los que apliquen. **Respondent skipped this question**

Page 8

Q28 Expanded service area to: **Respondent skipped this question**

Page 9

Q29 Ampliación del área de servicio para llegar a **Respondent skipped this question**

#37

COMPLETE

Collector: Web Link 5 (Web Link)
Started: Friday, November 22, 2019 2:13:02 PM
Last Modified: Friday, November 22, 2019 2:15:13 PM
Time Spent: 00:02:11
IP Address: 216.188.226.48

Page 1: Regional Transit Study / El Estudio Regional de Tránsito

Q1 Choose language / seleccione su idioma preferido **English**

Page 2

Q2 In what zip code do you live?

78644

Q3 In what zip code do you work or travel to often?

78644

Q4 How many days a week do you travel to this zip code? **7**

Q5 What transit options from the transit toolkit best fit your future travel needs? (Select all that apply.) **Commuter Bus Route, Commuter Rail,**
None of these (please explain why not):
Monorail

Q6 What transit options from the transit toolkit would you use in the future? (Select all that apply.) **Commuter Rail**

Q7 What else do you think we should know or consider for the Regional Transit Study? **Respondent skipped this question**

Page 3

Q8 How did you hear about this survey? **Public Meeting**

Q9 Rate your experience with opportunities to be involved and share input on the Regional Transit Plan on a scale of 1 to 5, with 5 being the most satisfied.

(no label) **4. Somewhat Satisfied**

Q10 Do you have any additional comments or suggestions on the public outreach or opportunities to be involved? **Respondent skipped this question**

Q11 Do you want to sign up for email updates from CAMPO about the Regional Transit Study?

Name: **Eric Gabrielson**

Email: 

Page 4: Additional Demographic Questions (Optional)

Q12 What is your age? **55-64**

Q13 What is your gender? **Male**

Q14 What is your race? Please select all that apply. **White**

Page 5

Q15 ¿En cuál código postal vive usted? **Respondent skipped this question**

Q16 ¿En cuál código postal trabaja usted, o a cuál código postal viaja frecuentemente? **Respondent skipped this question**

Q17 ¿Cuántos días a la semana viajas a este código postal? **Respondent skipped this question**

Q18 What transit options from the transit toolkit best fit your future travel needs? (Select all that apply.) **Respondent skipped this question**

Q19 What transit options from the transit toolkit would you use in the future? (Select all that apply.) **Respondent skipped this question**

Q20 ¿Hay algo más que debemos saber o considerar para el Estudio de Tránsito Regional: **Respondent skipped this question**

Page 6

Q21 ¿Cómo se enteró de esta encuesta? **Respondent skipped this question**

Q22 Califique su experiencia con oportunidades para participar y comparta la opinión sobre el Plan de Tránsito Regional en una escala de 1 a 5, siendo 5 los más satisfechos. **Respondent skipped this question**

Q23 ¿Tiene algún comentario o sugerencia adicional sobre el programa de divulgación o las oportunidades para participar? **Respondent skipped this question**

Q24 ¿Desea registrarse para recibir actualizaciones por correo electrónico de CAMPO sobre el Estudio de Tránsito Regional? **Respondent skipped this question**

Page 7: Preguntas adicionales (opcional)

Q25 ¿Cuántos años tiene? **Respondent skipped this question**

Q26 ¿Cuál es su género?

Respondent skipped this question

Q27 ¿Cuál es su raza/etnicidad? Por favor, seleccione todos los que apliquen.

Respondent skipped this question

Page 8

Q28 Expanded service area to:

Respondent skipped this question

Page 9

Q29 Ampliación del área de servicio para llegar a

Respondent skipped this question

#38

COMPLETE

Collector: Web Link 5 (Web Link)
Started: Friday, November 22, 2019 2:15:35 PM
Last Modified: Friday, November 22, 2019 2:20:43 PM
Time Spent: 00:05:07
IP Address: 216.188.226.48

Page 1: Regional Transit Study / El Estudio Regional de Tránsito

Q1 Choose language / seleccione su idioma preferido

English

Page 2

Q2 In what zip code do you live?

78656

Q3 In what zip code do you work or travel to often?

78704

Q4 How many days a week do you travel to this zip code?

5

Q5 What transit options from the transit toolkit best fit your future travel needs? (Select all that apply.)

Vanpool,
Local Bus,
Commuter Rail,
Park & Rides

Q6 What transit options from the transit toolkit would you use in the future? (Select all that apply.)

Vanpool,
Park & Rides

Q7 What else do you think we should know or consider for the Regional Transit Study?

Respondent skipped this question

Page 3

Q8 How did you hear about this survey?

Public Meeting

Q9 Rate your experience with opportunities to be involved and share input on the Regional Transit Plan on a scale of 1 to 5, with 5 being the most satisfied.

(no label)

3. Neutral

Q10 Do you have any additional comments or suggestions on the public outreach or opportunities to be involved?

Respondent skipped this question

Q11 Do you want to sign up for email updates from CAMPO about the Regional Transit Study?

Name:

Leah Gibson

Email:

leahgibson7@gmail.com

Page 4: Additional Demographic Questions (Optional)

Q12 What is your age?

25-34

Q13 What is your gender?

Female

Q14 What is your race? Please select all that apply.

White

Page 5

Q15 ¿En cuál código postal vive usted? **Respondent skipped this question**

Q16 ¿En cuál código postal trabaja usted, o a cuál código postal viaja frecuentemente? **Respondent skipped this question**

Q17 ¿Cuántos días a la semana viajas a este código postal? **Respondent skipped this question**

Q18 What transit options from the transit toolkit best fit your future travel needs? (Select all that apply.) **Respondent skipped this question**

Q19 What transit options from the transit toolkit would you use in the future? (Select all that apply.) **Respondent skipped this question**

Q20 ¿Hay algo más que debemos saber o considerar para el Estudio de Tránsito Regional: **Respondent skipped this question**

Page 6

Q21 ¿Cómo se enteró de esta encuesta? **Respondent skipped this question**

Q22 Califique su experiencia con oportunidades para participar y comparta la opinión sobre el Plan de Tránsito Regional en una escala de 1 a 5, siendo 5 los más satisfechos. **Respondent skipped this question**

Q23 ¿Tiene algún comentario o sugerencia adicional sobre el programa de divulgación o las oportunidades para participar? **Respondent skipped this question**

Q24 ¿Desea registrarse para recibir actualizaciones por correo electrónico de CAMPO sobre el Estudio de Tránsito Regional? **Respondent skipped this question**

Page 7: Preguntas adicionales (opcional)

Q25 ¿Cuántos años tiene? **Respondent skipped this question**

Q26 ¿Cuál es su género? **Respondent skipped this question**

Q27 ¿Cuál es su raza/etnicidad? Por favor, seleccione todos los que apliquen. **Respondent skipped this question**

Page 8

Q28 Expanded service area to:

Respondent skipped this question

Page 9

Q29 Ampliación del área de servicio para llegar a

Respondent skipped this question

#39

COMPLETE

Collector: Web Link 6 (Web Link)
Started: Monday, November 25, 2019 10:51:46 AM
Last Modified: Monday, November 25, 2019 11:08:17 AM
Time Spent: 00:16:30
IP Address: 216.188.226.48

Page 1: Regional Transit Study / El Estudio Regional de Tránsito

Q1 Choose language / seleccione su idioma preferido

Español

Page 2

Q2 In what zip code do you live?

Respondent skipped this question

Q3 In what zip code do you work or travel to often?

Respondent skipped this question

Q4 How many days a week do you travel to this zip code?

Respondent skipped this question

Q5 What transit options from the transit toolkit best fit your future travel needs? (Select all that apply.)

Respondent skipped this question

Q6 What transit options from the transit toolkit would you use in the future? (Select all that apply.)

Respondent skipped this question

Q7 What else do you think we should know or consider for the Regional Transit Study?

Respondent skipped this question

Page 3

Q8 How did you hear about this survey? **Respondent skipped this question**

Q9 Rate your experience with opportunities to be involved and share input on the Regional Transit Plan on a scale of 1 to 5, with 5 being the most satisfied. **Respondent skipped this question**

Q10 Do you have any additional comments or suggestions on the public outreach or opportunities to be involved? **Respondent skipped this question**

Q11 Do you want to sign up for email updates from CAMPO about the Regional Transit Study? **Respondent skipped this question**

Page 4: Additional Demographic Questions (Optional)

Q12 What is your age? **Respondent skipped this question**

Q13 What is your gender? **Respondent skipped this question**

Q14 What is your race? Please select all that apply. **Respondent skipped this question**

Page 5

Q15 ¿En cuál código postal vive usted?

78616

Q16 ¿En cuál código postal trabaja usted, o a cuál código postal viaja frecuentemente?

78701

Q17 ¿Cuántos días a la semana viajas a este código postal? **6**

Q18 What transit options from the transit toolkit best fit your future travel needs? (Select all that apply.) **None of these (please explain why not):
no lo e usado antes**

Q19 What transit options from the transit toolkit would you use in the future? (Select all that apply.) **Respondent skipped this question**

Q20 ¿Hay algo más que debemos saber o considerar para el Estudio de Tránsito Regional? **Respondent skipped this question**

Page 6

Q21 ¿Cómo se enteró de esta encuesta? **Reunión pública**

Q22 Califique su experiencia con oportunidades para participar y comparta la opinión sobre el Plan de Tránsito Regional en una escala de 1 a 5, siendo 5 los más satisfechos. **Respondent skipped this question**

Q23 ¿Tiene algún comentario o sugerencia adicional sobre el programa de divulgación o las oportunidades para participar? **Respondent skipped this question**

Q24 ¿Desea registrarse para recibir actualizaciones por correo electrónico de CAMPO sobre el Estudio de Tránsito Regional? **Respondent skipped this question**

Page 7: Preguntas adicionales (opcional)

Q25 ¿Cuántos años tiene? **45-54**

Q26 ¿Cuál es su género? **Mujer**

Q27 ¿Cuál es su raza/etnicidad? Por favor, seleccione todos los que apliquen. **Hispano/Latinx**

Page 8

Q28 Expanded service area to: **Respondent skipped this question**

Page 9

Q29 Ampliación del área de servicio para llegar a **Respondent skipped this question**

#40

COMPLETE

Collector: Web Link 6 (Web Link)
Started: Monday, November 25, 2019 11:22:41 AM
Last Modified: Monday, November 25, 2019 11:31:47 AM
Time Spent: 00:09:05
IP Address: 216.188.226.48

Page 1: Regional Transit Study / El Estudio Regional de Tránsito

Q1 Choose language / seleccione su idioma preferido **Español**

Page 2

Q2 In what zip code do you live? **Respondent skipped this question**

Q3 In what zip code do you work or travel to often? **Respondent skipped this question**

Q4 How many days a week do you travel to this zip code? **Respondent skipped this question**

Q5 What transit options from the transit toolkit best fit your future travel needs? (Select all that apply.) **Respondent skipped this question**

Q6 What transit options from the transit toolkit would you use in the future? (Select all that apply.) **Respondent skipped this question**

Q7 What else do you think we should know or consider for the Regional Transit Study? **Respondent skipped this question**

Page 3

Q8 How did you hear about this survey? **Respondent skipped this question**

Q9 Rate your experience with opportunities to be involved and share input on the Regional Transit Plan on a scale of 1 to 5, with 5 being the most satisfied. **Respondent skipped this question**

Q10 Do you have any additional comments or suggestions on the public outreach or opportunities to be involved? **Respondent skipped this question**

Q11 Do you want to sign up for email updates from CAMPO about the Regional Transit Study?

Respondent skipped this question

Page 4: Additional Demographic Questions (Optional)

Q12 What is your age?

Respondent skipped this question

Q13 What is your gender?

Respondent skipped this question

Q14 What is your race? Please select all that apply.

Respondent skipped this question

Page 5

Q15 ¿En cuál código postal vive usted?

78664

Q16 ¿En cuál código postal trabaja usted, o a cuál código postal viaja frecuentemente?

78664

Q17 ¿Cuántos días a la semana viajas a este código postal?

7

Q18 What transit options from the transit toolkit best fit your future travel needs? (Select all that apply.)

None of these (please explain why not):
my daughter

Q19 What transit options from the transit toolkit would you use in the future? (Select all that apply.)

None of these (please explain why not):
Next month buy a car

Q20 ¿Hay algo más que debemos saber o considerar para el Estudio de Tránsito Regional:

In ocacions I travel in Uber, and bus

Page 6

Q21 ¿Cómo se enteró de esta encuesta?

Otro:
in clas ESL

Q22 Califique su experiencia con oportunidades para participar y comparta la opinión sobre el Plan de Tránsito Regional en una escala de 1 a 5, siendo 5 los más satisfechos.

(no label)

4. Algo satisfecho

Q23 ¿Tiene algún comentario o sugerencia adicional sobre el programa de divulgación o las oportunidades para participar?

Respondent skipped this question

Q24 ¿Desea registrarse para recibir actualizaciones por correo electrónico de CAMPO sobre el Estudio de Tránsito Regional?

Nombre:

Higinio Campos

Correo electrónico:

██

Page 7: Preguntas adicionales (opcional)

Q25 ¿Cuántos años tiene?

65-74

Q26 ¿Cuál es su género?

Hombre

Q27 ¿Cuál es su raza/etnicidad? Por favor, seleccione todos los que apliquen.

Hispano/Latinx

Page 8

Q28 Expanded service area to:

Respondent skipped this question

Page 9

Q29 Ampliación del área de servicio para llegar a

Respondent skipped this question

#41

COMPLETE

Collector: Web Link 6 (Web Link)
Started: Monday, November 25, 2019 12:07:17 PM
Last Modified: Monday, November 25, 2019 12:09:08 PM
Time Spent: 00:01:51
IP Address: 216.188.226.48

Q1 Choose language / selecciona su idioma preferido **English**

Page 2

Q2 In what zip code do you live?

78640

Q3 In what zip code do you work or travel to often?

78656

Q4 How many days a week do you travel to this zip code? **7**

Q5 What transit options from the transit toolkit best fit your future travel needs? (Select all that apply.) **Rideshare/TNC/Taxi, Microtransit, Commuter Rail**

Q6 What transit options from the transit toolkit would you use in the future? (Select all that apply.) **Rideshare/TNC/Taxi, Micromobility, Commuter Rail**

Q7 What else do you think we should know or consider for the Regional Transit Study? **Respondent skipped this question**

Page 3

Q8 How did you hear about this survey? **Public Meeting**

Q9 Rate your experience with opportunities to be involved and share input on the Regional Transit Plan on a scale of 1 to 5, with 5 being the most satisfied.

(no label) **5. Very Satisfied**

Q10 Do you have any additional comments or suggestions on the public outreach or opportunities to be involved? **Respondent skipped this question**

Q11 Do you want to sign up for email updates from CAMPO about the Regional Transit Study?

Name: **Carol Peters**

Email: 

Page 4: Additional Demographic Questions (Optional)

Q12 What is your age? **65-74**

Q13 What is your gender? **Female**

Q14 What is your race? Please select all that apply. **White**

Page 5

Q15 ¿En cuál código postal vive usted? **Respondent skipped this question**

Q16 ¿En cuál código postal trabaja usted, o a cuál código postal viaja frecuentemente? **Respondent skipped this question**

Q17 ¿Cuántos días a la semana viajas a este código postal? **Respondent skipped this question**

Q18 What transit options from the transit toolkit best fit your future travel needs? (Select all that apply.) **Respondent skipped this question**

Q19 What transit options from the transit toolkit would you use in the future? (Select all that apply.) **Respondent skipped this question**

Q20 ¿Hay algo más que debemos saber o considerar para el Estudio de Tránsito Regional: **Respondent skipped this question**

Page 6

Q21 ¿Cómo se enteró de esta encuesta? **Respondent skipped this question**

Q22 Califique su experiencia con oportunidades para participar y comparta la opinión sobre el Plan de Tránsito Regional en una escala de 1 a 5, siendo 5 los más satisfechos. **Respondent skipped this question**

Q23 ¿Tiene algún comentario o sugerencia adicional sobre el programa de divulgación o las oportunidades para participar?

Respondent skipped this question

Q24 ¿Desea registrarse para recibir actualizaciones por correo electrónico de CAMPO sobre el Estudio de Tránsito Regional?

Respondent skipped this question

Page 7: Preguntas adicionales (opcional)

Q25 ¿Cuántos años tiene?

Respondent skipped this question

Q26 ¿Cuál es su género?

Respondent skipped this question

Q27 ¿Cuál es su raza/etnicidad? Por favor, seleccione todos los que apliquen.

Respondent skipped this question

Page 8

Q28 Expanded service area to:

Respondent skipped this question

Page 9

Q29 Ampliación del área de servicio para llegar a

Respondent skipped this question

#42

COMPLETE

Collector: Web Link 6 (Web Link)
Started: Monday, November 25, 2019 12:09:32 PM
Last Modified: Monday, November 25, 2019 12:10:52 PM
Time Spent: 00:01:20
IP Address: 216.188.226.48

Page 1: Regional Transit Study / El Estudio Regional de Tránsito

Q1 Choose language / seleccione su idioma preferido

English

Page 2

Q2 In what zip code do you live?

78412

Q3 In what zip code do you work or travel to often?

78412

Q4 How many days a week do you travel to this zip code? **7**

Q5 What transit options from the transit toolkit best fit your future travel needs? (Select all that apply.) **Respondent skipped this question**

Q6 What transit options from the transit toolkit would you use in the future? (Select all that apply.) **Respondent skipped this question**

Q7 What else do you think we should know or consider for the Regional Transit Study? **Respondent skipped this question**

Page 3

Q8 How did you hear about this survey? **Respondent skipped this question**

Q9 Rate your experience with opportunities to be involved and share input on the Regional Transit Plan on a scale of 1 to 5, with 5 being the most satisfied. **Respondent skipped this question**

Q10 Do you have any additional comments or suggestions on the public outreach or opportunities to be involved? **Respondent skipped this question**

Q11 Do you want to sign up for email updates from CAMPO about the Regional Transit Study? **Respondent skipped this question**

Page 4: Additional Demographic Questions (Optional)

Q12 What is your age? **Respondent skipped this question**

Q13 What is your gender? **Respondent skipped this question**

Q14 What is your race? Please select all that apply. **Respondent skipped this question**

Page 5

Q15 ¿En cuál código postal vive usted? Respondent skipped this question

Q16 ¿En cuál código postal trabaja usted, o a cuál código postal viaja frecuentemente? Respondent skipped this question

Q17 ¿Cuántos días a la semana viajas a este código postal? Respondent skipped this question

Q18 What transit options from the transit toolkit best fit your future travel needs? (Select all that apply.) Respondent skipped this question

Q19 What transit options from the transit toolkit would you use in the future? (Select all that apply.) Respondent skipped this question

Q20 ¿Hay algo más que debemos saber o considerar para el Estudio de Tránsito Regional? Respondent skipped this question

Page 6

Q21 ¿Cómo se enteró de esta encuesta? Respondent skipped this question

Q22 Califique su experiencia con oportunidades para participar y comparta la opinión sobre el Plan de Tránsito Regional en una escala de 1 a 5, siendo 5 los más satisfechos. Respondent skipped this question

Q23 ¿Tiene algún comentario o sugerencia adicional sobre el programa de divulgación o las oportunidades para participar? Respondent skipped this question

Q24 ¿Desea registrarse para recibir actualizaciones por correo electrónico de CAMPO sobre el Estudio de Tránsito Regional? Respondent skipped this question

Page 7: Preguntas adicionales (opcional)

Q25 ¿Cuántos años tiene? Respondent skipped this question

Q26 ¿Cuál es su género? Respondent skipped this question

Q27 ¿Cuál es su raza/etnicidad? Por favor, seleccione todos los que apliquen.

Respondent skipped this question

Page 8

Q28 Expanded service area to:

Respondent skipped this question

Page 9

Q29 Ampliación del área de servicio para llegar a

Respondent skipped this question

#43

COMPLETE

Collector: Web Link 6 (Web Link)
Started: Monday, November 25, 2019 12:10:59 PM
Last Modified: Monday, November 25, 2019 12:15:04 PM
Time Spent: 00:04:04
IP Address: 216.188.226.48

Page 1: Regional Transit Study / El Estudio Regional de Tránsito

Q1 Choose language / seleccione su idioma preferido

English

Page 2

Q2 In what zip code do you live?

78644

Q3 In what zip code do you work or travel to often?

San Marcos, Hwy 5

Q4 How many days a week do you travel to this zip code?

5

Q5 What transit options from the transit toolkit best fit your future travel needs? (Select all that apply.)

None of these (please explain why not):
still prefer car

Q6 What transit options from the transit toolkit would you use in the future? (Select all that apply.) None of these (please explain why not):
if buses were safe, clean, as few stops as possible

Q7 What else do you think we should know or consider for the Regional Transit Study?

expanding paratransit. My husband is legally blind. He has signed up for CARTS country bus but hasn't used it yet. Has it only as a backup if I can't take him somewhere

Page 3

Q8 How did you hear about this survey? Other (please specify):

[REDACTED]

Q9 Rate your experience with opportunities to be involved and share input on the Regional Transit Plan on a scale of 1 to 5, with 5 being the most satisfied.

(no label)

5. Very Satisfied

Q10 Do you have any additional comments or suggestions on the public outreach or opportunities to be involved?

Respondent skipped this question

Q11 Do you want to sign up for email updates from CAMPO about the Regional Transit Study?

Respondent skipped this question

Page 4: Additional Demographic Questions (Optional)

Q12 What is your age?

45-54

Q13 What is your gender?

Female

Q14 What is your race? Please select all that apply.

White

Page 5

Q15 ¿En cuál código postal vive usted?

Respondent skipped this question

Q16 ¿En cuál código postal trabaja usted, o a cuál código postal viaja frecuentemente?

Respondent skipped this question

Q17 ¿Cuántos días a la semana viajas a este código postal? **Respondent skipped this question**

Q18 What transit options from the transit toolkit best fit your future travel needs? (Select all that apply.) **Respondent skipped this question**

Q19 What transit options from the transit toolkit would you use in the future? (Select all that apply.) **Respondent skipped this question**

Q20 ¿Hay algo más que debemos saber o considerar para el Estudio de Tránsito Regional: **Respondent skipped this question**

Page 6

Q21 ¿Cómo se enteró de esta encuesta? **Respondent skipped this question**

Q22 Califique su experiencia con oportunidades para participar y comparta la opinión sobre el Plan de Tránsito Regional en una escala de 1 a 5, siendo 5 los más satisfechos. **Respondent skipped this question**

Q23 ¿Tiene algún comentario o sugerencia adicional sobre el programa de divulgación o las oportunidades para participar? **Respondent skipped this question**

Q24 ¿Desea registrarse para recibir actualizaciones por correo electrónico de CAMPO sobre el Estudio de Tránsito Regional? **Respondent skipped this question**

Page 7: Preguntas adicionales (opcional)

Q25 ¿Cuántos años tiene? **Respondent skipped this question**

Q26 ¿Cuál es su género? **Respondent skipped this question**

Q27 ¿Cuál es su raza/etnicidad? Por favor, seleccione todos los que apliquen. **Respondent skipped this question**

Page 8

Q28 Expanded service area to: **Respondent skipped this question**

Page 9

Q29 Ampliación del área de servicio para llegar a

Respondent skipped this question

#44

COMPLETE

Collector: Web Link 6 (Web Link)
Started: Monday, November 25, 2019 12:15:18 PM
Last Modified: Monday, November 25, 2019 12:17:38 PM
Time Spent: 00:02:20
IP Address: 216.188.226.48

Page 1: Regional Transit Study / El Estudio Regional de Tránsito

Q1 Choose language / seleccione su idioma preferido

English

Page 2

Q2 In what zip code do you live?

78615

Q3 In what zip code do you work or travel to often?

78615, 78712

Q4 How many days a week do you travel to this zip code?

2

Q5 What transit options from the transit toolkit best fit your future travel needs? (Select all that apply.)

Commuter Rail,
Park & Rides

Q6 What transit options from the transit toolkit would you use in the future? (Select all that apply.)

Commuter Rail,
Park & Rides

Q7 What else do you think we should know or consider for the Regional Transit Study?

Respondent skipped this question

Page 3

Q8 How did you hear about this survey?

Friends or Family

Q9 Rate your experience with opportunities to be involved and share input on the Regional Transit Plan on a scale of 1 to 5, with 5 being the most satisfied.

(no label)

4. Somewhat Satisfied

Q10 Do you have any additional comments or suggestions on the public outreach or opportunities to be involved?

Respondent skipped this question

Q11 Do you want to sign up for email updates from CAMPO about the Regional Transit Study?

Name:

Jack Atterstrom

Email:

[REDACTED]

Page 4: Additional Demographic Questions (Optional)

Q12 What is your age?

65-74

Q13 What is your gender?

Male

Q14 What is your race? Please select all that apply.

White

Page 5

Q15 ¿En cuál código postal vive usted?

Respondent skipped this question

Q16 ¿En cuál código postal trabaja usted, o a cuál código postal viaja frecuentemente?

Respondent skipped this question

Q17 ¿Cuántos días a la semana viajas a este código postal?

Respondent skipped this question

Q18 What transit options from the transit toolkit best fit your future travel needs? (Select all that apply.)

Respondent skipped this question

Q19 What transit options from the transit toolkit would you use in the future? (Select all that apply.)

Respondent skipped this question

Q20 ¿Hay algo más que debemos saber o considerar para el Estudio de Tránsito Regional:

Respondent skipped this question

Page 6

Q21 ¿Cómo se enteró de esta encuesta?

Respondent skipped this question

Q22 Califique su experiencia con oportunidades para participar y comparta la opinión sobre el Plan de Tránsito Regional en una escala de 1 a 5, siendo 5 los más satisfechos.

Respondent skipped this question

Q23 ¿Tiene algún comentario o sugerencia adicional sobre el programa de divulgación o las oportunidades para participar?

Respondent skipped this question

Q24 ¿Desea registrarse para recibir actualizaciones por correo electrónico de CAMPO sobre el Estudio de Tránsito Regional?

Respondent skipped this question

Page 7: Preguntas adicionales (opcional)

Q25 ¿Cuántos años tiene?

Respondent skipped this question

Q26 ¿Cuál es su género?

Respondent skipped this question

Q27 ¿Cuál es su raza/etnicidad? Por favor, seleccione todos los que apliquen.

Respondent skipped this question

Page 8

Q28 Expanded service area to:

Respondent skipped this question

Page 9

Q29 Ampliación del área de servicio para llegar a

Respondent skipped this question

#45

COMPLETE

Collector: Web Link 6 (Web Link)
Started: Monday, November 25, 2019 12:17:47 PM
Last Modified: Monday, November 25, 2019 12:20:01 PM
Time Spent: 00:02:13
IP Address: 216.188.226.48

Page 1: Regional Transit Study / El Estudio Regional de Tránsito

Q1 Choose language / seleccione su idioma preferido **English**

Page 2

Q2 In what zip code do you live?

78626

Q3 In what zip code do you work or travel to often?

78780

Q4 How many days a week do you travel to this zip code? **5**

Q5 What transit options from the transit toolkit best fit your future travel needs? (Select all that apply.)

Rideshare/TNC/Taxi,
Commuter Bus Route,
Commuter Rail,
Park & Rides,

None of these (please explain why not):

None of these are currently viable for me though

Q6 What transit options from the transit toolkit would you use in the future? (Select all that apply.)

Rideshare/TNC/Taxi,
Commuter Bus Route,
Commuter Rail,
Park & Rides,

None of these (please explain why not):

If they exist :)

Q7 What else do you think we should know or consider for the Regional Transit Study? **Respondent skipped this question**

Page 3

Q8 How did you hear about this survey? **Email**

Q9 Rate your experience with opportunities to be involved and share input on the Regional Transit Plan on a scale of 1 to 5, with 5 being the most satisfied.

(no label) **5. Very Satisfied**

Q10 Do you have any additional comments or suggestions on the public outreach or opportunities to be involved? **Respondent skipped this question**

Q11 Do you want to sign up for email updates from CAMPO about the Regional Transit Study? **Respondent skipped this question**

Page 4: Additional Demographic Questions (Optional)

Q12 What is your age? **35-44**

Q13 What is your gender? **Male**

Q14 What is your race? Please select all that apply. **White**

Page 5

Q15 ¿En cuál código postal vive usted? **Respondent skipped this question**

Q16 ¿En cuál código postal trabaja usted, o a cuál código postal viaja frecuentemente? **Respondent skipped this question**

Q17 ¿Cuántos días a la semana viajas a este código postal? **Respondent skipped this question**

Q18 What transit options from the transit toolkit best fit your future travel needs? (Select all that apply.) **Respondent skipped this question**

Q19 What transit options from the transit toolkit would you use in the future? (Select all that apply.)

Respondent skipped this question

Q20 ¿Hay algo más que debemos saber o considerar para el Estudio de Tránsito Regional:

Respondent skipped this question

Page 6

Q21 ¿Cómo se enteró de esta encuesta?

Respondent skipped this question

Q22 Califique su experiencia con oportunidades para participar y comparta la opinión sobre el Plan de Tránsito Regional en una escala de 1 a 5, siendo 5 los más satisfechos.

Respondent skipped this question

Q23 ¿Tiene algún comentario o sugerencia adicional sobre el programa de divulgación o las oportunidades para participar?

Respondent skipped this question

Q24 ¿Desea registrarse para recibir actualizaciones por correo electrónico de CAMPO sobre el Estudio de Tránsito Regional?

Respondent skipped this question

Page 7: Preguntas adicionales (opcional)

Q25 ¿Cuántos años tiene?

Respondent skipped this question

Q26 ¿Cuál es su género?

Respondent skipped this question

Q27 ¿Cuál es su raza/etnicidad? Por favor, seleccione todos los que apliquen.

Respondent skipped this question

Page 8

Q28 Expanded service area to:

Respondent skipped this question

Page 9

Q29 Ampliación del área de servicio para llegar a

Respondent skipped this question

#46

COMPLETE

Collector: Web Link 6 (Web Link)
Started: Monday, November 25, 2019 12:20:12 PM
Last Modified: Monday, November 25, 2019 12:22:54 PM
Time Spent: 00:02:41
IP Address: 216.188.226.48

Page 1: Regional Transit Study / El Estudio Regional de Tránsito

Q1 Choose language / seleccione su idioma preferido **English**

Page 2

Q2 In what zip code do you live?

78613

Q3 In what zip code do you work or travel to often? **Respondent skipped this question**

Q4 How many days a week do you travel to this zip code? **7**

Q5 What transit options from the transit toolkit best fit your future travel needs? (Select all that apply.)

None of these (please explain why not):
I use the CapMetro train to travel into downtown Austin, would like some options to the airport

Q6 What transit options from the transit toolkit would you use in the future? (Select all that apply.)

Rideshare/TNC/Taxi,
None of these (please explain why not):
Rides to events, movies, and restaurants

Q7 What else do you think we should know or consider for the Regional Transit Study? **Respondent skipped this question**

Page 3

Q8 How did you hear about this survey? **Email,**
Public Meeting

Q9 Rate your experience with opportunities to be involved and share input on the Regional Transit Plan on a scale of 1 to 5, with 5 being the most satisfied.

(no label)

5. Very Satisfied

Q10 Do you have any additional comments or suggestions on the public outreach or opportunities to be involved?

Respondent skipped this question

Q11 Do you want to sign up for email updates from CAMPO about the Regional Transit Study?

Name:

Mel kickland

Email:

[REDACTED]

Page 4: Additional Demographic Questions (Optional)

Q12 What is your age?

55-64

Q13 What is your gender?

Male

Q14 What is your race? Please select all that apply.

**White ,
Black**

Page 5

Q15 ¿En cuál código postal vive usted?

Respondent skipped this question

Q16 ¿En cuál código postal trabaja usted, o a cuál código postal viaja frecuentemente?

Respondent skipped this question

Q17 ¿Cuántos días a la semana viajas a este código postal?

Respondent skipped this question

Q18 What transit options from the transit toolkit best fit your future travel needs? (Select all that apply.)

Respondent skipped this question

Q19 What transit options from the transit toolkit would you use in the future? (Select all that apply.)

Respondent skipped this question

Q20 ¿Hay algo más que debemos saber o considerar para el Estudio de Tránsito Regional:

Respondent skipped this question

Page 6

Q21 ¿Cómo se enteró de esta encuesta? Respondent skipped this question

Q22 Califique su experiencia con oportunidades para participar y comparta la opinión sobre el Plan de Tránsito Regional en una escala de 1 a 5, siendo 5 los más satisfechos. Respondent skipped this question

Q23 ¿Tiene algún comentario o sugerencia adicional sobre el programa de divulgación o las oportunidades para participar? Respondent skipped this question

Q24 ¿Desea registrarse para recibir actualizaciones por correo electrónico de CAMPO sobre el Estudio de Tránsito Regional? Respondent skipped this question

Page 7: Preguntas adicionales (opcional)

Q25 ¿Cuántos años tiene? Respondent skipped this question

Q26 ¿Cuál es su género? Respondent skipped this question

Q27 ¿Cuál es su raza/etnicidad? Por favor, seleccione todos los que apliquen. Respondent skipped this question

Page 8

Q28 Expanded service area to: Respondent skipped this question

Page 9

Q29 Ampliación del área de servicio para llegar a Respondent skipped this question

#47

COMPLETE

Collector: Web Link 7 (Web Link)
Started: Monday, November 25, 2019 12:32:46 PM
Last Modified: Monday, November 25, 2019 12:35:56 PM
Time Spent: 00:03:10
IP Address: 216.188.226.48

Page 1: Regional Transit Study / El Estudio Regional de Tránsito

Q1 Choose language / seleccione su idioma preferido **English**

Page 2

Q2 In what zip code do you live?

78620

Q3 In what zip code do you work or travel to often?

Airport

Q4 How many days a week do you travel to this zip code? **4**

Q5 What transit options from the transit toolkit best fit your future travel needs? (Select all that apply.) **Commuter Rail**

Q6 What transit options from the transit toolkit would you use in the future? (Select all that apply.) **Commuter Rail**

Q7 What else do you think we should know or consider for the Regional Transit Study?

School hours in the 78620 area

Page 3

Q8 How did you hear about this survey? Other (please specify):
YMCA

Q9 Rate your experience with opportunities to be involved and share input on the Regional Transit Plan on a scale of 1 to 5, with 5 being the most satisfied. **Respondent skipped this question**

Q10 Do you have any additional comments or suggestions on the public outreach or opportunities to be involved?

growth population in the 78620 area is 3x faster than what vision for the future. More homes no intrastructure is adapted to host more people

Q11 Do you want to sign up for email updates from CAMPO about the Regional Transit Study?	Respondent skipped this question
--	---

Page 4: Additional Demographic Questions (Optional)

Q12 What is your age?	35-44
------------------------------	--------------

Q13 What is your gender?	Female
---------------------------------	---------------

Q14 What is your race? Please select all that apply.	White
---	--------------

Page 5

Q15 ¿En cuál código postal vive usted?	Respondent skipped this question
---	---

Q16 ¿En cuál código postal trabaja usted, o a cuál código postal viaja frecuentemente?	Respondent skipped this question
---	---

Q17 ¿Cuántos días a la semana viajas a este código postal?	Respondent skipped this question
---	---

Q18 What transit options from the transit toolkit best fit your future travel needs? (Select all that apply.)	Respondent skipped this question
--	---

Q19 What transit options from the transit toolkit would you use in the future? (Select all that apply.)	Respondent skipped this question
--	---

Q20 ¿Hay algo más que debemos saber o considerar para el Estudio de Tránsito Regional:	Respondent skipped this question
---	---

Page 6

Q21 ¿Cómo se enteró de esta encuesta?	Respondent skipped this question
--	---

Q22 Califique su experiencia con oportunidades para participar y comparta la opinión sobre el Plan de Tránsito Regional en una escala de 1 a 5, siendo 5 los más satisfechos.	Respondent skipped this question
--	---

Q23 ¿Tiene algún comentario o sugerencia adicional sobre el programa de divulgación o las oportunidades para participar?

Respondent skipped this question

Q24 ¿Desea registrarse para recibir actualizaciones por correo electrónico de CAMPO sobre el Estudio de Tránsito Regional?

Respondent skipped this question

Page 7: Preguntas adicionales (opcional)

Q25 ¿Cuántos años tiene?

Respondent skipped this question

Q26 ¿Cuál es su género?

Respondent skipped this question

Q27 ¿Cuál es su raza/etnicidad? Por favor, seleccione todos los que apliquen.

Respondent skipped this question

Page 8

Q28 Expanded service area to:

Respondent skipped this question

Page 9

Q29 Ampliación del área de servicio para llegar a

Respondent skipped this question

#48

COMPLETE

Collector: Web Link 7 (Web Link)
Started: Monday, November 25, 2019 12:36:15 PM
Last Modified: Monday, November 25, 2019 12:40:26 PM
Time Spent: 00:04:10
IP Address: 216.188.226.48

Page 1: Regional Transit Study / El Estudio Regional de Tránsito

Q1 Choose language / seleccione su idioma preferido

English

Page 2

Q2 In what zip code do you live?

78620

Q3 In what zip code do you work or travel to often?

78737

Q4 How many days a week do you travel to this zip code? **2**

Q5 What transit options from the transit toolkit best fit your future travel needs? (Select all that apply.)

**Commuter Bus Route,
Park & Rides,**

None of these (please explain why not):
Flyer bus into Oak Hill/Downtown Austin

Q6 What transit options from the transit toolkit would you use in the future? (Select all that apply.)

**Commuter Bus Route,
Park & Rides**

Q7 What else do you think we should know or consider for the Regional Transit Study?

So MANY people who live in Dripping Springs commute daily in Austin/Oak Hill. A flyer (express bus) would help relieve some congestion at the Y in Oak Hill.

Page 3

Q8 How did you hear about this survey?

Other (please specify):
table at D5 Farmers Market

Q9 Rate your experience with opportunities to be involved and share input on the Regional Transit Plan on a scale of 1 to 5, with 5 being the most satisfied.

(no label)

4. Somewhat Satisfied

Q10 Do you have any additional comments or suggestions on the public outreach or opportunities to be involved?

You could probably fit this survey on one sheet (front and back), saving paper and costs

Q11 Do you want to sign up for email updates from CAMPO about the Regional Transit Study?

Name:

Laurel A. Robertson

Email:



Page 4: Additional Demographic Questions (Optional)

Q12 What is your age? **65-74**

Q13 What is your gender? **Female**

Q14 What is your race? Please select all that apply. **White**

Page 5

Q15 ¿En cuál código postal vive usted? **Respondent skipped this question**

Q16 ¿En cuál código postal trabaja usted, o a cuál código postal viaja frecuentemente? **Respondent skipped this question**

Q17 ¿Cuántos días a la semana viajas a este código postal? **Respondent skipped this question**

Q18 What transit options from the transit toolkit best fit your future travel needs? (Select all that apply.) **Respondent skipped this question**

Q19 What transit options from the transit toolkit would you use in the future? (Select all that apply.) **Respondent skipped this question**

Q20 ¿Hay algo más que debemos saber o considerar para el Estudio de Tránsito Regional? **Respondent skipped this question**

Page 6

Q21 ¿Cómo se enteró de esta encuesta? **Respondent skipped this question**

Q22 Califique su experiencia con oportunidades para participar y comparta la opinión sobre el Plan de Tránsito Regional en una escala de 1 a 5, siendo 5 los más satisfechos. **Respondent skipped this question**

Q23 ¿Tiene algún comentario o sugerencia adicional sobre el programa de divulgación o las oportunidades para participar? **Respondent skipped this question**

Q24 ¿Desea registrarse para recibir actualizaciones por correo electrónico de CAMPO sobre el Estudio de Tránsito Regional? **Respondent skipped this question**

Page 7: Preguntas adicionales (opcional)

Q25 ¿Cuántos años tiene? **Respondent skipped this question**

Q26 ¿Cuál es su género? **Respondent skipped this question**

Q27 ¿Cuál es su raza/etnicidad? Por favor, seleccione todos los que apliquen. **Respondent skipped this question**

Page 8

Q28 Expanded service area to: **Respondent skipped this question**

Page 9

Q29 Ampliación del área de servicio para llegar a **Respondent skipped this question**

#49

COMPLETE

Collector: Web Link 7 (Web Link)
Started: Monday, November 25, 2019 12:40:33 PM
Last Modified: Monday, November 25, 2019 12:43:06 PM
Time Spent: 00:02:32
IP Address: 216.188.226.48

Page 1: Regional Transit Study / El Estudio Regional de Tránsito

Q1 Choose language / seleccione su idioma preferido **English**

Page 2

Q2 In what zip code do you live?

Mueller

Q3 In what zip code do you work or travel to often?

Piersall

Q4 How many days a week do you travel to this zip code? **3**

Q5 What transit options from the transit toolkit best fit your future travel needs? (Select all that apply.) None of these (please explain why not):
Need personal vehicle to get to ranch

Q6 What transit options from the transit toolkit would you use in the future? (Select all that apply.) None of these (please explain why not):
same as above

Q7 What else do you think we should know or consider for the Regional Transit Study?

Educate the people - look at transit systems that are working

Page 3

Q8 How did you hear about this survey? Other (please specify):
farmers market

Q9 Rate your experience with opportunities to be involved and share input on the Regional Transit Plan on a scale of 1 to 5, with 5 being the most satisfied.

(no label) **5. Very Satisfied**

Q10 Do you have any additional comments or suggestions on the public outreach or opportunities to be involved?

City - people in power who have control

Q11 Do you want to sign up for email updates from CAMPO about the Regional Transit Study? **Respondent skipped this question**

Page 4: Additional Demographic Questions (Optional)

Q12 What is your age? **55-64**

Q13 What is your gender? **Male**

Q14 What is your race? Please select all that apply. **Hispanic/Latinx**

Page 5

Q15 ¿En cuál código postal vive usted? Respondent skipped this question

Q16 ¿En cuál código postal trabaja usted, o a cuál código postal viaja frecuentemente? Respondent skipped this question

Q17 ¿Cuántos días a la semana viajas a este código postal? Respondent skipped this question

Q18 What transit options from the transit toolkit best fit your future travel needs? (Select all that apply.) Respondent skipped this question

Q19 What transit options from the transit toolkit would you use in the future? (Select all that apply.) Respondent skipped this question

Q20 ¿Hay algo más que debemos saber o considerar para el Estudio de Tránsito Regional? Respondent skipped this question

Page 6

Q21 ¿Cómo se enteró de esta encuesta? Respondent skipped this question

Q22 Califique su experiencia con oportunidades para participar y comparta la opinión sobre el Plan de Tránsito Regional en una escala de 1 a 5, siendo 5 los más satisfechos. Respondent skipped this question

Q23 ¿Tiene algún comentario o sugerencia adicional sobre el programa de divulgación o las oportunidades para participar? Respondent skipped this question

Q24 ¿Desea registrarse para recibir actualizaciones por correo electrónico de CAMPO sobre el Estudio de Tránsito Regional? Respondent skipped this question

Page 7: Preguntas adicionales (opcional)

Q25 ¿Cuántos años tiene? Respondent skipped this question

Q26 ¿Cuál es su género? Respondent skipped this question

Q27 ¿Cuál es su raza/etnicidad? Por favor, seleccione todos los que apliquen.

Respondent skipped this question

Page 8

Q28 Expanded service area to:

Respondent skipped this question

Page 9

Q29 Ampliación del área de servicio para llegar a

Respondent skipped this question

#50

INCOMPLETE

Collector: Web Link 1 (Web Link)
Started: Tuesday, November 12, 2019 1:02:49 PM
Last Modified: Tuesday, December 03, 2019 5:51:30 PM
Time Spent: Over a week
IP Address: 98.6.123.114

Page 1: Regional Transit Study / El Estudio Regional de Tránsito

Q1 Choose language / seleccione su idioma preferido

English

Page 2

Q2 In what zip code do you live?

Respondent skipped this question

Q3 In what zip code do you work or travel to often?

Respondent skipped this question

Q4 How many days a week do you travel to this zip code?

Respondent skipped this question

Q5 What transit options from the transit toolkit best fit your future travel needs? (Select all that apply.)

Respondent skipped this question

Q6 What transit options from the transit toolkit would you use in the future? (Select all that apply.)

Respondent skipped this question

Q7 What else do you think we should know or consider for the Regional Transit Study?

Respondent skipped this question

Page 3

Q8 How did you hear about this survey? Respondent skipped this question

Q9 Rate your experience with opportunities to be involved and share input on the Regional Transit Plan on a scale of 1 to 5, with 5 being the most satisfied. Respondent skipped this question

Q10 Do you have any additional comments or suggestions on the public outreach or opportunities to be involved? Respondent skipped this question

Q11 Do you want to sign up for email updates from CAMPO about the Regional Transit Study? Respondent skipped this question

Page 4: Additional Demographic Questions (Optional)

Q12 What is your age? Respondent skipped this question

Q13 What is your gender? Respondent skipped this question

Q14 What is your race? Please select all that apply. Respondent skipped this question

Page 5

Q15 ¿En cuál código postal vive usted? Respondent skipped this question

Q16 ¿En cuál código postal trabaja usted, o a cuál código postal viaja frecuentemente? Respondent skipped this question

Q17 ¿Cuántos días a la semana viajas a este código postal? Respondent skipped this question

Q18 What transit options from the transit toolkit best fit your future travel needs? (Select all that apply.) Respondent skipped this question

Q19 What transit options from the transit toolkit would you use in the future? (Select all that apply.) Respondent skipped this question

Q20 ¿Hay algo más que debemos saber o considerar para el Estudio de Tránsito Regional? Respondent skipped this question

Page 6

Q21 ¿Cómo se enteró de esta encuesta? Respondent skipped this question

Q22 Califique su experiencia con oportunidades para participar y comparta la opinión sobre el Plan de Tránsito Regional en una escala de 1 a 5, siendo 5 los más satisfechos. Respondent skipped this question

Q23 ¿Tiene algún comentario o sugerencia adicional sobre el programa de divulgación o las oportunidades para participar? Respondent skipped this question

Q24 ¿Desea registrarse para recibir actualizaciones por correo electrónico de CAMPO sobre el Estudio de Tránsito Regional? Respondent skipped this question

Page 7: Preguntas adicionales (opcional)

Q25 ¿Cuántos años tiene? Respondent skipped this question

Q26 ¿Cuál es su género? Respondent skipped this question

Q27 ¿Cuál es su raza/etnicidad? Por favor, seleccione todos los que apliquen. Respondent skipped this question

Page 8

Q28 Expanded service area to: Respondent skipped this question

Page 9

Q29 Ampliación del área de servicio para llegar a Respondent skipped this question

Appendix C.

Public Comments

From: [Nancy Crowther](#)
To: [CAMPO Comments](#)
Cc: [Stephanie Thomas](#)
Subject: Comments on RTF
Date: Wednesday, October 9, 2019 2:16:59 PM

EXTERNAL email: Exercise caution when opening.

Connectivity to cities is a necessity for public transit, commuter or TNC providers. So many people have moved out of Austin to the outer edges like Buda, Kyle, San Marcos, Round Rock. My doctors are even leaving Austin but continue serving clients from Austin. How in the world is someone supposed to get from one city to the next? Add to the transportation barriers there are also access barriers for people who use wheelchairs that need to be addressed.

There was a bill that “studied” the accessibility needs of TNCs (SB100). I as a subscriber to UBER WAV have not heard any progress in making services equitable to persons in wheelchairs. UBER has a Wheelchair Accessible Van (WAV) service but it is unreliable and rarely has enough drivers although the ridership is overwhelming. Accessible transportation that can cross over city limits is a huge issue.

The need for accessible, connective transportation is critical to citizens who are without a vehicle to drive between cities such as Kyle.

Nancy Crowther
Community Advocate
ADAPT of Texas

Sent from [Mail](#) for Windows 10

From: [Anne Miller](#)
To: [CAMPO Comments](#)
Cc: [Alison Alter](#); [Kirk Watson](#)
Subject: Austin Transportation - Project Connect - Bonds
Date: Wednesday, November 20, 2019 6:10:16 PM

EXTERNAL email: Exercise caution when opening.

CAMPO,

In 1984, I voted for a one-cent sales tax increase after seeing a light rail car prototype on display to promote the tax increase at Pecan Street Festival.

The sales tax funds were going to be used to fund a light rail transportation system in Austin!! We were an environmentally-consciousness city with a high tech mass transportation system on the horizon!!

Now it's 35 years later, and we are discussing 10 Billion Dollar Bonds for mass transit.

Capital Metro has been collecting a 1 cent sales tax since 1985.

How much money has been collected? And how has it been spent? Why isn't this funding used for a rail system?

We have a lot of oversized, EMPTY buses in use that block the road traffic lanes. And one sleek limited use rail line that also causes traffic pileups for the masses.

Why can't we use the penny sales tax for rail as originally advertised to Austin's voters?

Anne Miller

From: [Stephanie Thomas](#)
To: [CAMPO Comments](#)
Cc: [REDACTED]; [Cathy Cranston](#); [REDACTED]; [Heiwa](#); [Jennifer McPhail](#); [Nancy Crowther](#); [Stephanie](#)
Subject: Comments on RTF
Date: Wednesday, October 9, 2019 12:08:51 PM

EXTERNAL email: Exercise caution when opening.

Public transportation between Austin and Kyle is so badly needed

for people with and without disabilities! It would be great to link in San Marcos as well. Students are hampered, folks with doctor's appointments and more are put through huge hassles just trying to get in and out of town. Students may well need to be taking classes on different campuses like ACC and Texas State, as different courses are only available in some places, yet they may not be able to do this due to lack of transportation. We are hampering our future in this way. Current student transit is better than nothing, but not what it needs to be.

As Austin housing becomes unaffordable to so many people who do the real work of our community we need to ensure (besides providing affordable housing) that workers who live outside the city (probably the majority) have a way to get in and out even if their car breaks down or someone else in the family needs it more urgently or whatever. With the wages paid to some – like direct care/personal care attendants – they should not have to have a car.

Overall, in looking at the TIP report there is not enough emphasis on public transit. Offering more reliable and convenient public transit WILL help with congestion, as well as serving those who can't drive or don't own a car.

And all modes of transportation and sidewalks (and things like sidewalks that aren't called sidewalks but are used as such) should be **ACCESSIBLE TO PEOPLE IN**

WHEELCHAIRS. That is one reason why Uber and Lyft and the like are no answer to our transportation problem. While Uber has an "accessible" service, in reality it is often not available, comes nowhere close to what is provided to non-wheelchair users, and is often kind of a battle to use. Lyft has nothing, nor do the other TNCs – they are not even trying as far as I know.

Round Rock Capital Metro project Local Fixed Route and Commuter Service to provide access to jobs, schools and quality of life activities is good step in the right direction.

Traditional capital, other capital and operating projects to enhance mobility for seniors and individuals with disabilities all sound great, but without more details it's hard to say.

curb ramps, bus replacements and rail projects all sound great, but without more details it's hard to say.

Performance Measure: Pavement and Bridge Conditions The two categories good and poor don't add up to 100%. What are the other categories?

Stephanie Thomas

Check out www.adaptmuseum.net

From: [Wade, Virginia](#)
To: [CAMPO Comments](#)
Subject: Regional Transit Study Comment Card
Date: Wednesday, October 16, 2019 5:00:49 PM

EXTERNAL email: Exercise caution when opening.

Virginia Wade

[REDACTED] Georgetown, TX 78628
[REDACTED]
[REDACTED]

I work for Georgetown ISD in the transportation department so I hear various needs expressed by our parents, staff and students. I would like to see more public transportation to support our students.

We have 18+ students that will be lifetime users of public transportation and they have services near their campus on Scenic Drive via Gogeo. These students also attend Georgetown High School and Eastview High School and would need services that are closer to those campuses.

Currently Gogeo has a stop within walking distance from Georgetown High School but there is no service near our Eastview & GAP (Georgetown Alternative Campus) campus location. Many of these students could use the service to get to and from school and to afternoon work. These campus represent 1/2 of our HS population, that could benefit from transportation services.

I have also heard from many parents expressing a desire for transportation near the Kia and Live Oak apartments connecting to the other routes. These complexes are subsidized rent complexes that could benefit from the services. Parents have also expressed the need for services in the Williams Dr area to the Sun City Scott & White Clinic.

As a growing community and a school district these needs will continue to increase.

Have a great day!

Virginia Wade

Route Coordinator
Georgetown ISD Transportation

[REDACTED]
[REDACTED]





REGIONAL TRANSIT STUDY COMMENT CARD

Name (required): Hannah Ruiz
Address: _____
Zip Code: 78602
Email: _____

Bus for individuals to travel to and from the Elgin ACC campus.

Bus for individuals to travel to Sunday church services.

Bus for individuals to travel to weekend appointments w/ doctors, counselors, etc.

Bus for individuals who travel to & from State & Federal offices in Austin. OR CAR POOL VEHICLES (VANS)

Public comment period closes at 5 p.m. Friday, November 22, 2019.

RETURN COMMENTS BY:
Fax: 737.708.8140
Mail: CAMPO
3300 N. Interstate 35, Suite 630
Austin, Texas 78705

Email: comments@campotexas.org
In-person: 3300 N. Interstate 35, Suite 630
Austin, Texas 78705



REGIONAL TRANSIT STUDY COMMENT CARD

Name (required): Subria Olson
Address: [Redacted] Lexington TX
Zip Code: 78947
Email: [Redacted]

As a CASA Supervisor I have experienced the frustration of trying to get clients to drug testing and counseling services. Many moms have tried CARTS, but they claimed they could not pick mom up at their home, despite using the app to schedule the transportation in advance. Many of our parents don't have the money to pay for transportation to visit out of county. There is a great need for transportation services for CPS parents. They are unable to fulfill necessary requirements to become successful and gain services provided, help in order to get their kids back.

Public comment period closes at 5 p.m. Friday, November 22, 2019.

RETURN COMMENTS BY:

Fax: 737.708.8140
Mail: CAMPO
3300 N. Interstate 35, Suite 630
Austin, Texas 78705

Email: comments@campotexas.org
In-person: 3300 N. Interstate 35, Suite 630
Austin, Texas 78705



REGIONAL TRANSIT STUDY COMMENT CARD

Name (required): Cam Peterson

Address: [REDACTED] Buda

Zip Code: 78610

Email: [REDACTED]

I would like to see transit service come to Buda/Kyle area. It's too bad that CARTS commuter buses stop in San Marcos but bypass Buda and Kyle en route to Austin. I commute from Buda to downtown Austin and most days it can take an hour plus to make the drive. I would much rather spend that hour in a bus than in my car. Buda/Kyle needs more commuter options to downtown Austin! The commute pattern is definitely there.

Public comment period closes at 5 p.m. Friday, November 22, 2019.

RETURN COMMENTS BY:

Fax: 737.708.8140

Mail: CAMPO

3300 N. Interstate 35, Suite 630
Austin, Texas 78705

Email: comments@campotexas.org

In-person: 3300 N. Interstate 35, Suite 630
Austin, Texas 78705



REGIONAL TRANSIT STUDY COMMENT CARD

Name (required): Jack

Address: [REDACTED] COPELAND

Zip Code: 78615

Email: [REDACTED]

President of
Manville water corp. - interested in future roads
& demand for services - water comes from Lee cy.
- park & rides.
- commuter rail - manor & Elgin
- drives across 290 most people.

- Copeland hasn't seen much population growth
- don't want to see development pop up in Copeland
w/ services.
- most employees commute from Williamson & Travis

- President of New Sweden Church.
- everyone drives - even elderly
- church members help w/ rides.

Public comment period closes at 5 p.m. Friday, November 22, 2019.

RETURN COMMENTS BY:

Fax: 737.708.8140
Mail: CAMPO
 3300 N. Interstate 35, Suite 630
 Austin, Texas 78705

Email: comments@campotexas.org
In-person: 3300 N. Interstate 35, Suite 630
 Austin, Texas 78705

11-13-19



REGIONAL TRANSIT STUDY COMMENT CARD

Name (required): Dave Lutz

Address: _____

Zip Code: 78728

Email: _____

- mom just moved to Burnet City & soon moving to Williams, Round Rock
 - Burnet 29 & 281 in Burnet
 - has no transportation. Relies on rides moving into senior care facility
 - He lives in Wells Branch, but goes to Round Rock for groceries - doesn't use city of Austin.
 - Close to Howard STATION - parking lot is full - ~~par~~ not many use it.
 - His office mostly is single ridership / cyclists

- His dad used to use vanpool in Liberty Hill but was not very reliable - no multirider speed options along MOPAC. (183 & 29)
 works for currently working
 - Aguirre - 135 - & Parmer

office @ Parmer & McNeil
 -> reverse & suburban commuters.
 -> car share on Intranet.

Public comment period closes at 5 p.m. Friday, November 22, 2019.

RETURN COMMENTS BY:

Fax: 737.708.8140
Mail: CAMPO
 3300 N. Interstate 35, Suite 630
 Austin, Texas 78705

Email: comments@campotexas.org
In-person: 3300 N. Interstate 35, Suite 630
 Austin, Texas 78705



REGIONAL TRANSIT STUDY COMMENT CARD

Name (required): Ammanda Homesley
Address: [REDACTED]
Zip Code: 78702
Email: [REDACTED]

Any additional ways to get into Austin other than by vehicle such as tram, bus etc would be beneficial.

Public comment period closes at 5 p.m. Friday, November 22, 2019.

RETURN COMMENTS BY:

Fax: 737.708.8140

Mail: CAMPO

3300 N. Interstate 35, Suite 630
Austin, Texas 78705

Email: comments@campotexas.org

In-person: 3300 N. Interstate 35, Suite 630
Austin, Texas 78705

Appendix D.

Local Government Guidance

In Progress